

## LEGISLATIVE SUMMARY SHEET

Tracking No. 0339-14

**DATE:** September 28, 2016

**TITLE OF RESOLUTION:** A PROPOSED NAVAJO NATION COUNCIL RESOLUTION: AN ACTION RELATING TO RESOURCES AND DEVELOPMENT, BUDGET AND FINANCE AND NAABIK'ÍYÁTI' COMMITTEES AND NAVAJO NATION COUNCIL; AMENDING NAVAJO NATION COUNCIL RESOLUTION CJA-12-16 AND THE SÍHASIN FUND BULK WATER & WASTEWATER DEVELOPMENT EXPENDITURE PLAN AND THE SÍHASIN FUND SDS PRROJECT EXPENDITURE PLAN TO INCLUDE WIDE RUINS WATER LINE EXTENSION (PHASE II)

**PURPOSE:** The purpose of the resolution is to amend Navajo Nation Council Resolution CJA-12-16 And The Síhasin Fund Bulk Water & Wastewater Development Expenditure Plan and the Síhasin Fund Sds Prroject Expenditure Plan to include Wide Ruins Water Line Extension (Phase II)


This written summary does not address recommended amendments as may be provided by the standing committees. The Office of Legislative Counsel requests each Council Delegate to review each proposed resolution in detail.

5-DAY BILL HOLD PERIOD: Rating Rule  
Website Posting Time/Date: 8:07 PM 9/28/16  
Posting End Date: 10-3-16  
Eligible for Action: 10-4-16

Resources & Development Committee  
THENCE  
Budget & Finance Committee  
THENCE  
Naa'bik'iyáti' Committee  
THENCE  
Navajo Nation Council

PROPOSED NAVAJO NATION COUNCIL RESOLUTION  
23<sup>rd</sup> NAVAJO NATION COUNCIL – Second Year, 2016

INTRODUCED BY

  
(Prime Sponsor)

TRACKING NO. 0339-16

AN ACTION

RELATING TO RESOURCES AND DEVELOPMENT, BUDGET AND  
FINANCE AND NAABIK'ÍYÁTI' COMMITTEES AND NAVAJO NATION  
COUNCIL; AMENDING NAVAJO NATION COUNCIL RESOLUTION CJA-  
12-16 AND THE SÍHASIN FUND BULK WATER & WASTEWATER  
DEVELOPMENT EXPENDITURE PLAN AND THE SÍHASIN FUND SDS  
PRROJECT EXPENDITURE PLAN TO INCLUDE WIDE RUINS WATER  
LINE EXTENSION (PHASE II)

BE IT ENACTED:

Section One. Authority

- A. The Navajo Nation Council is the governing body of the Navajo Nation. 2 N.N.C. § 102 (A). A. The Navajo Nation Council is the governing body of the Navajo Nation. 2 N.N.C. § 102 (A).
- B. The Naabik'iyati' Committee of the Navajo Nation Council is empowered to review all proposed legislation which requires final action by the Navajo Nation Council. 2 N.N.C. §164(A)(9).
- C. The Naabik'iyati' Committee additionally has the authority to delegate its authority as appropriate for efficiency and streamlining of government process to appropriate entities and to establish a subcommittee that consists of committee members which the committee selects. 2 N.N.C. §§ 186 and 701 (B).

1 D. The Budget and Finance Committee of the Navajo Nation Council is empowered to  
2 review and recommend to the Navajo Nation Council the budgeting, appropriation,  
3 investment, and management of all funds. 2 N.N.C. §§ 301 (B) (2).

4 E. The Resource Development Committee of the Navajo Nation Council is  
5 empowered to exercise oversight authority over resources, including, but not  
6 limited to, water, land and agriculture, as well as community and economic  
7 development, and to establish and review and recommend to the Navajo Nation  
8 Council the adoption of Navajo Nation policy with respect to the optimum  
9 utilization of all Navajo Nation resources. *See* 2 N.N.C. §§500 (C) and 501  
10 (B)(4).

11 F. The Síhasin Subcommittee of the Naabik'iyati' Committee of the Navajo Nation  
12 Council was established to recommend to the Naabik'iyati' Committee and Navajo  
13 Nation Council financial support and/or financing plans for the purposes  
14 designated in the Navajo Nation Trust Settlement Act of 2014, 12 N.N.C. §§  
15 2501-2508, enacted by CD-68-14. NABIAP-20-15.

16  
17 **Section Two. Findings**

18 A. On January 27, 2016, the Navajo Nation Council adopted Resolution No. CJA-12-16,  
19 attached as Exhibit A, enacting the Síhasin Fund Bulk Water & Wastewater  
20 Development Expenditure Plan and the Síhasin Fund SDS Project Expenditure Plan  
21 and Project List and on February 21, 2016, the President of the Navajo Nation signed  
22 CJA-12-16 into law.

23 B. In January of 2016, the President of the Navajo Nation and Speaker of the Navajo  
24 Nation Council received the "Navajo Area IHS Sanitation Deficiency System (SDS)  
25 List – FY 2016", CJA-12-16 Exhibit B, identifying sanitation deficiencies for the  
26 Navajo Nation and listing five hundred ninety-eight (598) sanitation facilities  
27 projects, in priority order, that are necessary to correct sanitation deficiencies on the  
28 Navajo Nation.



- 1 C. The Síhasin Fund SDS Project Expenditure Plan and Project List adopted by CJA-12-  
2 16 Exhibit C, funded a share of sixty-two (62) projects distributed throughout each  
3 region of the Navajo Nation.
- 4 D. While the Wide Ruins Waterline Extension (Phase II) is one of the 598 sanitation  
5 facilities projects included on the “Navajo Area IHS Sanitation Deficiency System  
6 (SDS) List – FY 2016” as set forth in CJA-12-16 Exhibit B, the project was not one  
7 of the sixty-two (62) projects funded by the Síhasin Fund SDS Project Expenditure  
8 Plan and Project List adopted by CJA-12-16 through CJA-12-16 Exhibit C.
- 9 E. As set forth in the STARS SDS Narrative, attached as Exhibit B, there are sixty-two  
10 (62) homes in the Wide Ruins community without water or sewer service; the Wide  
11 Ruins Water Line Extension (Phase II) would:
- 12 1. Provide water services to sixty-two (62) homes by installing 158,765 lineal  
13 feet of waterline and a 75k gallon water storage tank; and
  - 14 2. Provide wastewater (septic tank/drainfields) facilities to 62 homes,  
15 plumbing and bathroom additions for 32 homes.
- 16 F. As also set forth in the STARS SDS Narrative, the estimated cost for the Wide  
17 Ruins Water Line Extension (Phase II) is four million eight hundred eighty-six  
18 dollars (\$4,886,000.00), not including a 20% contingency amount of nine hundred  
19 seventy-seven thousand two hundred dollars (\$977,200.00).
- 20 G. The Wide Ruins Chapter has passed resolution WDR-04-005-16, attached as  
21 Exhibit C, finding that it is in the best interest of its community people for the  
22 Navajo Nation to complete the Wide Ruins Water Line Extension (Phase II) project  
23 and requesting that the project be funded through the Síhasin Fund.
- 24 H. Navajo Nation Council Resolution No. CD-68-14 which enacted the Navajo Nation  
25 Trust Settlement Act of 2014 (“2014 Act”) and established the Navajo Nation  
26 Síhasin Fund at 12 N.N.C. §§2501-2508, mandates that Síhasin Fund principal and  
27 income may only be expended to provide financial support and/or financing for (1)  
28 the planning and development of regional infrastructure supporting economic and  
29 community development, including housing, within the Navajo Nation; and/or (2)  
30



1 education opportunities for members of the Navajo Nation. See 12 N.N.C § 2501  
2 and § 2502 (A).

3 I. The 2014 Act also established that “leveraging of the [Síhasin] Fund by way of  
4 guaranteeing loans, match funding, direct funding in part and other weighted uses  
5 of the Fund shall be favored over direct funding in whole”. 12 N.N.C § 2502 (B).

6 J. Notwithstanding the responsibilities assigned to the Síhasin Fund Subcommittee to  
7 recommend to the Naabik'iyati' Committee and Navajo Nation Council financial  
8 support and/or financing plans for the purposes designated in the 2014 Act, the  
9 Navajo Nation Council hereby determines:

10 1. The Wide Ruins Water Line Extension (Phase II) project is regional  
11 infrastructure on the Navajo Nation and therefore meets the 2014 Act’s  
12 requirement for the “planning and development of regional infrastructure  
13 supporting economic and community development, including housing,  
14 within the Navajo Nation”. See 12 N.N.C. §2502 (A) (1); and

15 2. The Indian Health Services’ construction of the Wide Ruins Water Line  
16 Extension (Phase II) is a form of cost-sharing that meets the 2014 Act’s  
17 requirement that “leveraging of the [Sihasin] Fund by way of guaranteeing  
18 loans, match funding, direct funding in part and other weighted uses of the  
19 Fund shall be favored over direct funding in whole”. 12 N.N.C § 2502 (B).

20 K. The Navajo Nation Council hereby determines that notwithstanding the  
21 responsibilities assigned to the Síhasin Fund Subcommittee to recommend to the  
22 Naabik'iyati' Committee and Navajo Nation Council financial support and/or  
23 financing plans for the purposes designated in the 2014 Act, amending CJA-12-16  
24 and the Síhasin Fund SDS Project Expenditure Plan and Project List to fund the  
25 Wide Ruins Water Line Extension (Phase II) project for four million eight hundred  
26 eighty-six dollars (\$4,886,000.00) plus 20% contingency of nine hundred seventy-  
27 seven thousand two hundred dollars (\$977,200.00) is within the best interest of the  
28 Navajo Nation and Navajo communities.

29  
30 **Section Three.**



1 A. The Navajo Nation hereby amends Resolution No. CJA-12-16, Section Two,  
2 Clause D, page 12, as follows:

3 Navajo Nation hereby additionally approves and adopts total funding for the  
4 Síhasin Fund SDS Expenditure Plan and Project List of ~~\$79,029,952.00~~  
5 ~~(seventy-nine million twenty-nine thousand nine hundred fifty-two dollars)~~  
6 (\$84,866,152.00) eighty-four million eight hundred sixty-six thousand one  
7 hundred fifty-two dollars from Síhasin Fund Principal appropriated to the WMB  
8 over a five-year period, starting in Navajo Nation Fiscal Year 2017, to construct  
9 selected SDS projects, as set forth in Exhibit C, in each of the twenty-four (24)  
10 Council Delegate districts or regions as follows:

- 11
- 12 1. Year 1:The appropriation and expenditure of ~~\$20,000,000.00 (twenty~~  
13 ~~million dollars)~~ \$25,863,200.00 (twenty-five million eight hundred sixty-  
14 three thousand two hundred dollars) in Navajo Nation Fiscal Year 2017 for  
15 the first year of SDS projects set forth in the SDS Project List.
  - 16 2. Year 2:The appropriation and expenditure of \$15,000,000.00 (fifteen  
17 million dollars) in Navajo Nation Fiscal Year 2018 for the second year of  
18 SDS projects set forth in SDS Project List.
  - 19 3. Year 3:The appropriation and expenditure of \$15,000,000.00 (fifteen  
20 million dollars) in Navajo Nation Fiscal Year 2019 for the third year of SDS  
21 projects set forth in SDS Project List.
  - 22 4. Year 4:The appropriation and expenditure of \$15,000,000.00 (fifteen  
23 million dollars) in Navajo Nation Fiscal Year 2020 for the fourth year of  
24 SDS projects set forth in SDS Project List.
  - 25 5. Year 5:The appropriation and expenditure of \$14,029,952.00 (fourteen  
26 million twenty-nine thousand nine hundred fifty-two dollars) in  
27 Navajo Nation Fiscal Year 2021 for the fifth year of SDS projects set forth  
28 in SDS Project List.

29 B. The Navajo Nation hereby amends Resolution No. CJA-12-16 Exhibit C, titled the  
30 Síhasin Fund SDS Plan & Project List, to add the Wide Ruins Water Line



1 Extension (Phase II) as set forth under the project/phase name as Wide Ruins South  
2 PH II WL Ext. in the STARS SDS Narrative attached as Exhibit B in the amount of  
3 four million eight hundred eighty-six dollars (\$4,886,000.00).

4 C. The Navajo Nation further amends Resolution No. CJA-12-16 Exhibit C, to  
5 increase the total appropriation for the Síhasin Fund SDS Plan & Project List by  
6 five million eight hundred thirty-six thousand two hundred dollars (\$5,836,200.00)  
7 as follows:

- 8 1. The Sub-Total listed on page 1 of 2 of Exhibit C shall be increased by  
9 four million eight hundred eighty-six dollars (\$4,886,000.00) to a new  
10 Sub-Total of seventy million seven hundred forty-four thousand two  
11 hundred ninety-three dollars (\$70,744,293.00);
- 12 2. The 20% Contingency listed on page 1 of 2 of Exhibit C shall be  
13 increased by nine hundred seventy-seven thousand two hundred  
14 dollars (\$977,200.00) to a new 20% Contingency of fourteen million  
15 one hundred forty-eight thousand eight hundred fifty-nine dollars  
16 (\$14,148,859.00); and
- 17 3. The Total listed on page 1 of 2 of Exhibit C shall be increased by five  
18 million eight hundred thirty-six thousand two hundred dollars  
19 (\$5,836,200.00) to a new total of eighty-four million eight hundred  
20 sixty-six thousand one hundred fifty-two dollars (\$84,866,152.00).

#### 21 22 **Section Four. Effective Date**

23 This legislation shall become effective pursuant to 12 N.N.C. § 2505.  
24  
25  
26  
27  
28  
29  
30



CJA-12-16

RESOLUTION OF THE  
NAVAJO NATION COUNCIL

23<sup>RD</sup> NAVAJO NATION COUNCIL -- Second Year, 2016

AN ACTION

RELATING TO RESOURCES AND DEVELOPMENT, BUDGET AND FINANCE AND  
NAABIK'ÍYÁTI' COMMITTEES AND NAVAJO NATION COUNCIL; ADOPTING THE  
SÍHASIN FUND BULK WATER & WASTEWATER DEVELOPMENT EXPENDITURE  
PLAN, AND THE SIHASIN FUND SDS PROJECT EXPENDITURE PLAN AND  
PROJECT LIST PURSUANT TO CD-68-14 AND 12 N.N.C §§ 2501 - 2508

BE IT ENACTED:

Section One. Findings

- A. The Navajo Nation Council is the governing body of the Navajo Nation. 2 N.N.C. § 102 (A).
- B. The Naabik'iyati' Committee of the Navajo Nation Council is empowered to review all proposed legislation which requires final action by the Navajo Nation Council. 2 N.N.C. §164 (A) (9).
- C. The Budget and Finance Committee of the Navajo Nation Council is empowered to review and recommend to the Navajo Nation Council the budgeting, appropriation, investment, and management of all funds. 2 N.N.C. § 300(8) (2).
- D. The Resources and Development Committee of the Navajo Nation Council is empowered to exercise oversight authority over resources, including, but not limited to, water, land and agriculture, as well as community and economic development, and to establish and review and recommend to the Navajo Nation Council the adoption of Navajo Nation policy with respect to the optimum utilization of all Navajo Nation resources. See 2 N.N.C. §§500 (C) and 501 (B) (4).
- E. On May 30, 2014, the 22<sup>nd</sup> Navajo Nation Council adopted Resolution No. CMY-28-14 accepting a settlement of the Navajo Nation's lawsuit, *Navajo Nation v. United States*, No. 06-945L (United States Court of Federal Claims) against the United States for its historical mismanagement of the tribe's trust assets and its failure to ensure that the Navajo Nation received all funds due and owed under the



United States' trust obligations and fiduciary duties. Resolution No. CMY-28-14 was signed into law by the President of the Navajo Nation on June 4, 2014.

- F. The 22<sup>nd</sup> Navajo Nation Council recognized that during the many decades that the United States was in breach of its trust obligations and fiduciary duties to the Nation, the tribal government was without funds to develop the comprehensive nation-wide infrastructures necessary to support and promote community growth and sustainability through the expansion of economic development, as well as to provide the educational opportunities, critical for the prosperity of current and future generations of Diné. See Resolution No. CMY-28-14.
- G. Between October 6, 2014 and November 8, 2014 the Office of the Speaker held seven (7) Public Hearings, as directed by the Navajo Nation Council's Naabik'iyati' Committee on July 10, 2014, to receive input from Navajo Nation members on how the net proceeds from *Navajo Nation v. United States* should be used. During that same time period, the Office of the President & Vice-President also held five (5) town hall meetings for a similar purpose.
- H. On December 13, 2014, the 22<sup>nd</sup> Navajo Nation Council adopted Resolution No. CD-68-14 enacting the Navajo Nation Breach of Trust Settlement Act of 2014 (hereinafter "2014 Act") and establishing the Navajo Nation Síhasin Fund at 12 N.N.C. § 2501 et seq. The President of the Navajo Nation signed Resolution No. CD-68-14 into law on December 31, 2014.
- I. The 2014 Act mandated that the net proceeds and earnings thereon received by the Navajo Nation from the settlement of *Navajo Nation v. United States*, No. 06-945L, be deposited into the Síhasin Fund and managed and invested to provide financial support and/or financing for (1) the planning and development of regional infrastructure supporting economic and community development, including housing, within the Navajo Nation; and/or (2) education opportunities for members of the Navajo Nation. See 12 N.N.C § 2501 and § 2502 (A).



- J. The 2014 Act also established that "leveraging of the [Síhasin] Fund by way of guaranteeing loans, match funding, direct funding in part and other weighted uses of the Fund shall be favored over direct funding in whole". 12 N.N.C § 2502 (B).
- K. The 2014 Act further established that with the exception of outstanding and accrued litigation costs, Síhasin Fund Principal and Income shall only be expended pursuant to a Fund Expenditure Plan consistent with the purposes set forth in the 2014 Act at 12 N.N.C. §2502 and adopted by a two-thirds (2/3) vote of all members of the Navajo Nation Council. See 12 N.N.C. § 2505 (A).
- L. The 2014 Act states that "Fund Principal" shall consist of all deposits made to the Síhasin Fund and that "Fund Income" shall consist of all earnings (interest, dividends, etc.) generated and realized by the Fund Principal and that Fund Income shall be deposited in and added to Fund Principal until such time as a Fund Expenditure Plan is duly adopted. See 12 N.N.C. §§ 2504 and 2505 (c).
- M. The Office of the Controller reported that as of January 1, 2016, the amount of the Síhasin Fund Principal is Four Hundred Eighty Seven Million Nine Hundred Ninety Thousand Eight Hundred Forty One Dollars and Ninety One Cents (\$487,990,841.91) with interest earnings of Four Hundred Fifty Eight Thousand Four Hundred Thirty One Dollars and Seventy Five Cents (\$458,431.75).
- N. On April 9, 2015, the Naabik'íyáti' Committee adopted NABIAP-20-15 establishing the Naabik'íyáti' Síhasin Fund Subcommittee to "review and evaluate the Public Hearing comments and recommendations from the Navajo People" and "recommend to the Naabik'íyáti' Committee and Navajo Nation Council financial support and/or financing plan(s) for the purposes designated in CD-68-14 [Navajo Nation Breach of Trust Settlement Act of 2014, establishing the Síhasin Fund]".
- O. Between April 2015 and January 2016, the Naabik'íyáti' Síhasin Fund Subcommittee, assisted by the Office of Legislative Services, Office of the Speaker, and Office of Legislative Counsel, met on at least twelve (12) occasions



in either work sessions or official meetings to review and evaluate the Public Hearing comments and recommendations from the Navajo People; hear proposals from Navajo Nation entities, chapters, programs and officials; and develop an expenditure plan for the Síhasin Fund Principal and Income consistent with the purposes set forth in the 2014 Act.

- P. The Naabik'íyáti' Síhasin Fund Subcommittee determined that for an expenditure plan to fully meet the leveraging criteria of the 2014 Act, the expenditure plan shall not rely on Síhasin Funds for full direct project funding, unless such funds are to be repaid under a loan agreement, and instead must utilize the Síhasin Funds for (1) match funding, joint funding, contribution funding, cost-share funding or similar weighted uses of the funds; (2) reimbursement funding; and/or (3) loan or bond financing or guarantee.
- Q. The Naabik'íyáti' Síhasin Fund Subcommittee also determined that the 2014 Act allowed for the adoption of multiple expenditure plans and that it would be prudent for the Navajo Nation to adopt integrated, yet distinct, expenditure plans for regional-level infrastructure planning and development in four broad infrastructure areas or categories consistent with the purposes of the 2014 Act: Water and Natural Resource Infrastructure Development; Economic Development; Community Development; and Housing Development.
- R. After reviewing the proposals submitted during the Public Hearings and town hall meetings, as well as the proposals presented during Naabik'íyáti' Síhasin Fund Subcommittee meetings, the Subcommittee determined that (1) the lack of a comprehensive nationwide bulk water delivery system or infrastructure, as well as wastewater treatment facilities, will delay and impede true sustainable economic, community and housing development; and (2) the development of an integrated bulk water supply and wastewater treatment services was critical to and would support the realization of the economic development, community development and housing project proposals submitted during the Public Hearings and town hall meetings, as well as the proposals presented to the Subcommittee.



- S. The Naabik'íyáti' Síhasin Fund Subcommittee also determined that it was in the best long-term interests of the Navajo Nation overall to provide the financial support necessary to plan and develop an integrated nationwide bulk water supply and wastewater treatment infrastructure sufficient to support sustainable economic, community and housing development and growth throughout the Navajo Nation prior to funding specific economic, community and housing development projects.
- T. The Naabik'íyáti' Síhasin Fund Subcommittee further determined that it was in the best long-term interests of the Navajo people collectively for the Navajo Nation Council to adopt a Síhasin Fund expenditure plan for the planning and development of a nationwide bulk water delivery system or infrastructure, including wastewater treatment facilities, to support and sustain comprehensive nationwide economic, community and housing development prior to adopting project specific economic, community and/or housing development expenditure plans.
- U. During the Naabik'íyáti' Síhasin Fund Subcommittee meetings, the Navajo Tribal Utility Authority ("NTUA") and the Navajo Nation Water Management Branch ("WMB") jointly submitted a five-year proposal, hereinafter referred to as the "Bulk Water & Wastewater Development Expenditure Plan", attached as Exhibit A, to take maximum advantage of federal, state and private funding opportunities and partnerships to subsidize Navajo Nation bulk water delivery and wastewater development projects pursuant to cost-sharing, multi-agency contribution and reimbursement strategies as part of a cohesive global Navajo Nation water supply plan targeting five interrelated project categories:
1. The establishment of bulk water capacity and the treatment and transmission of that bulk water to the delivery systems.
  2. The improvement of existing water systems through renovation, upgrade and capacity increase to accommodate the delivery of new bulk water.
  3. The construction of new plants, as well as the upsizing or replacement of existing plants, to process new bulk water.



4. The development and construction of bridge water projects, such as new ground water wells, to bridge the capacity until the larger capacity reaches certain areas that are farthest from the bulk water sources.
  5. The interconnection of lines that will network water systems together to move water from system to system and eventually create the flow path to move bulk water to the farthest reaches and isolated communities.
- V. The Naabik'íyáti' Síhasin Fund Subcommittee determined that the Bulk Water & Wastewater Development Expenditure Plan presented by NTUA and WMB met the 2014 Act requirement for the "planning and development of regional infrastructure supporting economic and community development, including housing, within the Navajo Nation". See 12 N.N.C. §2502 (A) (1).
- W. The Naabik'íyáti' Síhasin Fund Subcommittee also determined that the Bulk Water & Wastewater Development Expenditure Plan met the leveraging preference criteria of the 2014 Act as (1) Síhasin Funds will only be used to fund a portion of each specific project with the majority of each project's costs reimbursed by federal, state or private entities through match funding, joint funding, contribution funding, cost-share funding or similar arrangements and agreements; and (2) Síhasin Funds allocated and dispersed to NTUA excluding the emergency reserve and replacement fund, operations and maintenance and administration costs would be repaid by NTUA to the Síhasin Fund through a loan agreement with terms equivalent or better than NTUA would receive through a United States Department of Agriculture Rural Utilities Services loan.
- X. The Naabik'íyáti' Síhasin Fund Subcommittee further determined that NTUA and WMB possessed the experience and expertise necessary to implement the Bulk Water & Wastewater Development Expenditure Plan:
1. NTUA was created by the Navajo Tribal Council in 1959 as a small tribally-owned water utility in order to bring electric power to Shiprock, New Mexico. The Tribal Council delegated NTUA the authority to acquire, construct, operate and



maintain utility systems for the benefits of residents of the Navajo Nation. In the decades since it was created by the Tribal Council, NTUA has expanded into electric, natural gas, water and sewer utility operations and telecommunications and grown into the largest multi-utility enterprise owned and operated by an American Indian tribe. NTUA continues to provide electric, water, wastewater, natural gas, solar energy, and telecommunications for substantial portions of the Navajo Nation and the Navajo populace.

2. The goal of WMB is to protect and manage the water resources of the Navajo Nation through development, review and enforcement of sound water management, regulation, and planning policies. WMB's authorities and responsibilities are to monitor the Navajo Nation's water resources, protect its water rights, restore its watersheds and manage its water resources. WMB develops water management policies, analyzes and describes the Nation's water use and demand, identifies water infrastructure deficiencies, and develops long-term water resource plans for municipal and non-municipal (irrigation, livestock, and industrial) uses.
- Y. The Naabik'iyáti' Síhasin Fund Subcommittee, after reviewing and evaluating the Public Hearing and town hall meeting comments and recommendations from the Navajo People and hearing proposals from Navajo Nation entities, chapters, programs and officials, hereby recommends the Bulk Water & Wastewater Development Expenditure Plan, attached as Exhibit A, to the Naabik'iyáti' Committee and the Navajo Nation Council as the first Fund Expenditure Plan to be funded through the Síhasin Fund under Section 2505 of the 2014 Act.
- Z. The Naabik'iyáti' Síhasin Fund Subcommittee also recommends that project specific economic, community and housing development expenditure plans, as well as education expenditure plans, be considered for funding by the Subcommittee after the Bulk Water & Wastewater Development Expenditure Plan is adopted by the Naabik'iyáti' Committee and the Navajo Nation Council.



- AA. "During its meetings, the Naabik'íyáti' Síhasin Fund Subcommittee was also presented with information about Public Law 86-121's Indian Health Service' Sanitation Deficiency System ("SDS")- a prioritized database of proposed projects to address the unmet needs of known water, wastewater, or solid waste deficiencies affecting existing Indian homes - and that the total unmet need on the Navajo Nation for SDS projects exceeded \$630,000,000.00 (six hundred thirty million dollars)."
- BB. "On January 15, 2016, the President of the Navajo Nation and Speaker of the Navajo Nation Council received the "Navajo Area IHS Sanitation Deficiency System (SDS) List - FY 2016", attached as Exhibit B, identifying sanitation deficiencies for the Navajo Nation and listing 598 sanitation facilities projects, in priority order, that are necessary to correct sanitation deficiencies on the Navajo Nation."
- CC. "Although the Navajo Area IHS secures approximately 20% of all the Public Law 86-121 funding appropriated by Congress for SDS projects, at the current level of Congressional funding it will take approximately 30 years to fund the feasible projects. See Exhibit B."
- DD. "The Navajo Nation Council determined that the Navajo Nation's development and construction of a nationwide bulk water delivery system was the creation of the foundation necessary to connect Navajo homes to a sustainable water supply, but that while the United States, pursuant to Public Laws 94-437 and 86-121, does and will provide a substantial portion of the funds to connect individual homes to that water supply, Navajo Nation Council determined it was in the best long-term interests of the Navajo people collectively for the Navajo Nation to incentivize Congress to substantially increase Navajo Nation SDS funding by appropriating a portion of Síhasin Fund Principal dedicated to funding a share of SDS projects on the Navajo Nation."
- EE. "The Navajo Nation Council further determined that funding a share of SDS Projects in each region of the Navajo Nation met the 2014 Act's requirement for the "planning and development of regional infrastructure supporting economic and community development, including



housing, within the Navajo Nation." See 12 N.N.C. § 2502(A)(1)."

- FF. "After hearing the report from the Naabik'íyáti' Síhasin Fund Subcommittee on their recommendations and review of the Public Hearing and town hall meeting comments and recommendations from the Navajo People and hearing proposals from Navajo Nation entities, chapters, programs and officials, the Navajo Nation Council determined that it is in the best interests of the Navajo people to fund a share of SDS projects on the Navajo Nation using Síhasin Fund Principal appropriated to the WMB over a five-year period to construct selected SDS projects, as set forth in the Síhasin Fund SDS Expenditure Plan and Project List, attached herein as Exhibit C, in each of the twenty-four (24) Council Delegate districts or regions."

#### **Section Two. Approval and Adoption of Expenditure Plan**

- A. The Navajo Nation hereby approves and adopts the Síhasin Fund Bulk Water & Wastewater Development Expenditure Plan, attached and incorporated herein as Exhibit A (Water and Wastewater Development Projects).
- B. The Navajo Nation hereby approves and adopts total funding for the Bulk Water & Wastewater Development Expenditure Plan of \$101,145,972.00 (one hundred one million one hundred forty-five thousand nine hundred seventy-two dollars) as follows:
1. Year 1: The appropriation and expenditure of \$18,070,000.00 (eighteen million seventy thousand dollars) of Síhasin Fund Principal in Navajo Nation Fiscal Year 2016 with \$13,570,000.00 (thirteen million five hundred seventy thousand dollars) of that funding allocated and appropriated to NTUA for the first year of NTUA Water and Wastewater Development Projects, including operations and maintenance and administration costs, set forth in Exhibit A, and \$4,500,000.00 (four million five hundred thousand dollars) of that funding allocated and appropriated to WMB for the first year of WMB Water and Wastewater Development Projects, including administration costs, set forth in Exhibit A; and



2. Year 2: The appropriation and expenditure of \$26,750,000.00 (twenty-six million seven hundred fifty thousand dollars) of Síhasin Fund Principal in Navajo Nation Fiscal Year 2017 with \$18,150,000.00 (eighteen million one hundred fifty thousand dollars) of that funding allocated and appropriated to NTUA for the second year of NTUA Water and Wastewater Development Projects, including operations and maintenance and administration costs, set forth in Exhibit A, and \$8,600,000.00 (eight million six hundred thousand dollars) of that funding allocated and appropriated to WMB for the second year of WMB Water and Wastewater Development Projects, including administration costs, set forth in Exhibit A; and
3. Year 3: The appropriation and expenditure of \$22,525,972.00 (twenty-two million five hundred twenty-five thousand nine hundred seventy-two dollars) of Síhasin Fund Principal in Navajo Nation Fiscal Year 2018 with \$20,525,972.00 (twenty million five hundred twenty-five thousand nine hundred seventy-two dollars) of that funding allocated and appropriated to NTUA for the third year of NTUA Water and Wastewater Development Projects, including operations and maintenance and administration costs, set forth in Exhibit A, and \$2,000,000.00 (two million dollars) of that funding allocated and appropriated to the WMB for the third year of WMB Water and Wastewater Development Projects, including administration costs, set forth in Exhibit A; and
4. Year 4: The appropriation and expenditure of \$19,150,000.00 (nineteen million one hundred fifty thousand dollars) of Síhasin Fund Principal in Navajo Nation Fiscal Year 2019 with \$18,850,000.00 (eighteen million eight hundred fifty thousand dollars) of that funding allocated and appropriated to NTUA for the fourth year of NTUA Water and Wastewater Development Projects, including operations and maintenance and administration costs, set forth in Exhibit A, and \$300,000.00 (three hundred thousand dollars) of that funding allocated and appropriated to the



WMB for the fourth year of WMB Water and Wastewater Development Projects, including administration costs, set forth in Exhibit A; and

5. Year 5: The appropriation and expenditure of \$14,650,000.00 (fourteen million six hundred fifty thousand dollars) of Síhasin Fund Principal in Navajo Nation Fiscal Year 2020 with \$14,350,000.00 (fourteen million three hundred fifty thousand dollars) of that funding allocated and appropriated to NTUA for the fifth year of NTUA Water and Wastewater Development Projects, including operations and maintenance and administration costs, set forth in Exhibit A, and \$300,000.00 (three hundred thousand dollars) of that funding allocated and appropriated to the WMB for the fifth year of WMB Water and Wastewater Development Projects, including administration costs, set forth in Exhibit A.
  6. The annual allocations and appropriations to NTUA shall be repaid through a loan agreement(s) between the NTUA and the Navajo Nation approved by the Budget & Finance Committee with loan terms at least equivalent to and no less favorable than the terms NTUA would receive if borrowing the dollars through the United States Department of Agriculture Rural Services Utilities' loan program.
  7. The appropriations for years 2017 through 2020 (years two through five) to both NTUA and WMB, individually or collectively, may be further leveraged by bond or loan financing pursuant to the Navajo Nation Bond Financing Act, 12 N.N.C. § 1300 et seq., as amended, using Síhasin Fund Earnings for repayment and financing costs upon the recommendation of the Budget & Finance Committee and approval by a two-thirds (2/3) vote of all members of the Navajo Nation Council.
- C. "The Navajo Nation hereby additionally approves and adopts the Síhasin Fund SDS Expenditure Plan and Project List, attached and incorporated herein as Exhibit C (SDS Project List)."



- D. "The Navajo Nation hereby additionally approves and adopts total funding for the Sihasin Fund SDS Expenditure Plan and Project List of \$79,029,952.00 (seventy-nine million twenty-nine thousand nine hundred fifty-two dollars) from Sihasin Fund Principal appropriated to the WMB over a five-year period, starting in Navajo Nation Fiscal Year 2017, to construct selected SDS projects, as set forth in Exhibit C, in each of the twenty-four (24) Council Delegate districts or regions as follows:
1. Year 1: The appropriation and expenditure of \$20,000,000.00 (twenty million dollars) in Navajo Nation Fiscal Year 2017 for the first year of SDS projects set forth in the SDS Project List.
  2. Year 2: The appropriation and expenditure of \$15,000,000.00 (fifteen million dollars) in Navajo Nation Fiscal Year 2018 for the second year of SDS projects set forth in SDS Project List.
  3. Year 3: The appropriation and expenditure of \$15,000,000.00 (fifteen million dollars) in Navajo Nation Fiscal Year 2019 for the third year of SDS projects set forth in SDS Project List.
  4. Year 4: The appropriation and expenditure of \$15,000,000.00 (fifteen million dollars) in Navajo Nation Fiscal Year 2020 for the fourth year of SDS projects set forth in SDS Project List.
  5. Year 5: The appropriation and expenditure of \$14,029,952.00 (fourteen million twenty-nine thousand nine hundred fifty-two dollars) in Navajo Nation Fiscal Year 2021 for the fifth year of SDS projects set forth in SDS Project List.
- E. "The appropriations for years 2017 through 2021 (years one through five) to WMB, collectively or individually, may be further leveraged by bond or loan financing pursuant to the



Navajo Nation Bond Financing Act, 12 N.N.C. § 1300 et seq., as amended, using Síhasin Fund Earnings for repayment and financing costs upon the recommendation of the Budget & Finance Committee and approval by a two-thirds (2/3) vote of all members of the Navajo Nation Council."

**Section Three. Approval and Adoption of Expenditure Plan Administration.**

- A. The Navajo Nation hereby approves administration of the Síhasin Funds for the Bulk Water & Wastewater Development Expenditure Plan A as follows:
- B. The annual appropriation for NTUA Water and Wastewater Development Projects set forth in Exhibit A shall be released to NTUA by the end of the second quarter of the respective Navajo Nation Fiscal Year through a single distribution and shall not lapse on an annual basis pursuant to 12 N.N.C. §820 (N) or otherwise be returned to or deposited in the Síhasin Fund principal or Navajo Nation General Fund until such time as all NTUA projects listed on Exhibit A, as revised, are fully completed.
- C. The annual appropriation to WMB for Water and Wastewater Development Projects set forth in Exhibit A shall be released to WMB by the end of the second quarter of the respective Navajo Nation Fiscal Year and placed in and added to a continuing account which shall not lapse on an annual basis pursuant to 12 N.N.C. §820 (N) or otherwise be returned to or deposited in the Síhasin Fund principal or Navajo Nation General Fund until such time as all WMB projects listed on Exhibit A, as revised, are fully completed.
- D. The appropriation(s) to fund the NTUA Water and Wastewater Development Projects, excluding the emergency reserve and replacement fund, operations and maintenance and administration costs, shall be supported by and administered through a Loan Agreement approved by the Budget & Finance Committee which shall at least include administrative provisions that:
  - 1. NTUA shall have the authority and responsibility to administer and use the appropriated Síhasin Funds solely to design, plan and construct the NTUA Water and Wastewater Development Projects



set forth on Exhibit A, including the authority and responsibility to enter into match funding, partnership, cooperative and other cost saving or cost sharing arrangements and leveraging agreements with other Navajo Nation enterprises and entities, Navajo Nation chapters and other political subdivisions, Navajo Nation programs, including WBA, and federal and state agencies and such agreements are not and shall not be treated as or deemed to be procurement contracts subject to the Navajo Nation Procurement Act, 12 N.N.C. §§ 301-371 or Navajo Business Opportunity Act 5 N.N.C. §§ 201-215.

2. NTUA shall account for the money spent out of the appropriation(s) and shall administer the appropriated funds pursuant to a Fund Management Plan which shall include that the accounting and financial records for the funds shall be kept separate from other NTUA funds and accounts.
  3. NTUA shall report the status of the NTUA Water and Wastewater Development Projects to the Resources & Development Committee on a quarterly basis.
- E. The appropriation(s) to fund the WMB Water and Wastewater Development Projects, including administration costs, shall be governed by and administered through a Fund Management Plan(s) approved by the Budget & Finance Committee, which shall include that the accounting and financial records for the continuing account shall be kept separate from the Navajo Nation General Fund.
- F. WMB shall have the authority and responsibility to administer, oversee and use the appropriated funds to design, plan and construct the WMB Water and Wastewater Development Projects set forth on Exhibit A, including, but not limited to, the specific authority and responsibility to:
1. Account for the money spent out of the appropriation(s). Such accounting or expenditure report shall be included as part of the Branch's quarterly program report submitted to the Resources & Development Committee.



2. Enter into match funding, partnership, cooperative and other cost saving or cost sharing arrangements or leveraging agreements with Navajo Nation enterprises and entities, Navajo Nation chapters and other political subdivisions, other Navajo Nation programs and federal and state agencies and such agreements shall not be deemed procurement contracts subject to the Navajo Nation Procurement Act, 12 N.N.C. §§ 301-371 or Navajo Business Opportunity Act 5 N.N.C. §§ 201-215.
- G. NTUA and WMB shall also have the continuing authority and responsibility to identify ways to further leverage the appropriated Síhasin Funds and shall jointly present an annual leveraging plan to the Resources and Development and Budget & Finance Committees during the first quarter of each Navajo Nation Fiscal Year. Any costs saved, reduced or reimbursed through leveraging shall remain in the respective continuing account and be expended to design, plan or construct the Water and Wastewater Development Projects listed in Exhibit A or with the approval of the Naabik'íyáti' Committee, projects subsequently eligible for inclusion on the Water and Wastewater Development Projects list.
- H. "The Navajo Nation Council hereby approves administration of the Síhasin Funds for the SDS Expenditure Plan and Project List as follows:
1. The annual appropriation(s) shall be released to WMB by the end of the second quarter of the respective Navajo Nation Fiscal Year and placed in and added to a continuing account which shall not lapse on an annual basis pursuant to 12 N.N.C. §820 (N) or otherwise be returned to or deposited in the Síhasin Fund or Navajo Nation General Fund until such time as all SDS projects set forth in Exhibit C are fully completed.
  2. The annual appropriations to WMB for the SDS Project List, including the contingency amount, shall be governed by and administered through a Fund Management Plan(s) approved by the Budget &



Finance Committee, which shall include that the accounting and financial records for the continuing account shall be kept separate from the Navajo Nation General Fund.

3. WMB shall have the authority and responsibility to administer, oversee and use the appropriated funds to design, plan and construct the SDS Project List set forth in Exhibit C, including, but not limited to, the specific authority and responsibility to:
  - a. Account for the money spent out of the appropriation(s). Such accounting or expenditure report shall be included as part of the Branch's quarterly program report submitted to the Resources & Development Committee.
  - b. Enter into match funding, partnership, cooperative and other cost saving or cost sharing arrangements or leveraging agreements with Navajo Nation enterprises and entities, Navajo Nation chapters and other political subdivisions, other Navajo Nation programs and federal and state agencies, specifically including the Indian Health Service, and such agreements shall not be deemed procurement contracts subject to the Navajo Nation Procurement Act, 12 N.N.C. §§ 301-371 or Navajo Business Opportunity Act 5 N.N.C. §§ 201-215.
  - c. After consultation with the Indian Health Service and NTUA, prioritize the projects on the SDS Project List to ensure efficient and expeditious completion of all projects and to submit a priority report to the Resources & Development Committee on a semi-annual basis.

4. WMB shall also have the continuing authority and responsibility to work with Indian Health Services to identify ways to further leverage the appropriated Síhasin Funds and shall present an annual leveraging plan to the Resource & Development and Budget & Finance Committees during the first quarter of each Navajo Nation Fiscal Year. Any costs saved, reduced or reimbursed through leveraging shall remain in the respective continuing account and be expended to design, plan or construct the SDS projects listed in Exhibit C or with the approval of the Naabik'íyáti' Committee, projects subsequently eligible for inclusion on the SDS Projects List.
5. On a quarterly basis, the Navajo Nation Washington Office shall report to the Naabik'íyáti' Committee on the status of efforts to secure Congressional appropriations above historical levels for SDS projects on the Navajo Nation."

#### **Section Four. Effective Date**

The Síhasin Fund Bulk Water & Wastewater Development Expenditure Plan, and the Síhasin Fund SDS Expenditure Plan and Project List as set forth above, shall become effective pursuant to 12 N.N.C. § 2505.

#### **Section Five. Directives**

- A. All Navajo Nation programs, specifically including, but not limited to, the Office of Controller and Office of Management & Budget, shall take all steps necessary to expeditiously implement the Bulk Water & Wastewater Development Expenditure Plan and the Síhasin Fund SDS Expenditure Plan and Project List, consistent with the provisions set forth above.



- B. The Navajo Tribal Utility Authority and the Navajo Nation Water Management Branch shall be held accountable for the progress of projects under their responsibility and control after the funds for such projects have been distributed by the Office of Controller and shall report on a semi-annual basis to the Navajo Nation Council on the progress for their respective projects and the expenditure of funds appropriated.

### CERTIFICATION

I hereby certify that the foregoing resolution was duly considered by the Navajo Nation Council at a duly called meeting in Window Rock, Navajo Nation (Arizona) at which a quorum was present and that the same was passed by a vote of 17 in favor and 1 opposed, this 27<sup>th</sup> day of January 2016.



LoRenzo Bates, Speaker  
Navajo Nation Council


Jan. 12, 2016

Date

Motion: Honorable Alton Joe Shepherd  
Second: Honorable Lee Jack, Sr.

### ACTION BY THE NAVAJO NATION PRESIDENT:

- I hereby sign into law the foregoing legislation, pursuant to 2 N.N.C. §1005 (C)(10), on this 27<sup>th</sup> day of February 2016.



Russell Begaye, President  
Navajo Nation

2. I hereby veto the foregoing legislation, pursuant to 2 N.N.C. §1005 (C) (11), this \_\_\_\_\_ day of \_\_\_\_\_ 2016 for the reason(s) expressed in the attached letter to the Speaker.

---

Russell Begaye, President  
Navajo Nation



EXHIBIT  
A

Project Description										Estimate										Unit Price										Quantity										Subtotal										Material										Labor										Overhead										Profit										Total																																																																																																																																																																																																																																																																																																																																																																																																																																																																																																																																																																																																																																																																																																																																																																																																																																																																																																																																																																																																																																																																																																																																																																																																																																																																																																																																																																																																																																																																																																																																																																																																																																																																																																																																																																																																																																																																																																																																																																																																																																																																																																																																																																																																																																																																																																																																																																																																																																																																																																																																																																																																																																																																																																																																																																																																																																																																																																																																																																																																																																																																																																																																																																																																																																																																																																																																																																																																																																																																																																																																																																																																																																																																																																																																																																																																																																																																																																																																																																																																																																																																																																																																																																																																																																																																																																																																																																																																																																																																																																																																																											
1. General Excavation (10' x 10' x 10')										100.00										1.00										100.00										100.00										100.00										100.00										100.00										100.00										100.00										100.00										100.00										100.00										100.00										100.00										100.00										100.00										100.00										100.00										100.00										100.00										100.00										100.00										100.00										100.00										100.00										100.00										100.00										100.00										100.00										100.00										100.00										100.00										100.00										100.00										100.00										100.00										100.00										100.00										100.00										100.00										100.00										100.00										100.00										100.00										100.00										100.00										100.00										100.00										100.00										100.00										100.00										100.00										100.00										100.00										100.00										100.00										100.00										100.00										100.00										100.00										100.00										100.00										100.00										100.00										100.00										100.00										100.00										100.00										100.00										100.00										100.00										100.00										100.00										100.00										100.00										100.00										100.00										100.00										100.00										100.00										100.00										100.00										100.00										100.00										100.00										100.00										100.00										100.00										100.00										100.00										100.00										100.00										100.00										100.00										100.00										100.00										100.00										100.00										100.00										100.00										100.00										100.00										100.00										100.00										100.00										100.00										100.00										100.00										100.00										100.00										100.00										100.00										100.00										100.00										100.00										100.00										100.00										100.00										100.00										100.00										100.00										100.00										100.00										100.00										100.00										100.00										100.00										100.00										100.00										100.00										100.00										100.00										100.00										100.00										100.00										100.00										100.00										100.00										100.00										100.00										100.00										100.00										100.00										100.00										100.00										100.00										100.00										100.00										100.00										100.00										100.00										100.00										100.00										100.00										100.00										100.00										100.00										100.00										100.00										100.00										100.00										100.00										100.00										100.00										100.00										100.00										100.00										100.00										100.00										100.00										100.00										100.00										100.00										100.00										100.00										100.00										100.00										100.00										100.00										100.00										100.00										100.00										100.00										100.00										100.00										100.00										100.00										100.00										100.00										100.00										100.00										100.00										100.00										100.00										100.00										100.00										100.00										100.00										100.00										100.00										100.00										100.00										100.00										100.00										100.00										100.00										100.00										100.00										100.00										100.00										100.00										100.00										100.00										100.00										100.00										100.00										100.00										100.00										100.00										100.00										100.00										100.00										100.00										100.00										100.00										100.00										100.00										100.00										100.00										100.00										100.00										100.00										100.00										100.00										100.00										100.00										100.00										100.00										100.00										100.00										100.00										100.00										100.00										100.00										100.00										100.00										100.00										100.00										100.00										100.00										100.00										100.00										100.00										100.00										100.00										100.00										100.00										100.00										100.00										100.00										100.00										100.00										100.00										100.00										100.00										100.00										100.00										100.00										100.00										100.00										100.00										100.00										100.00										100.00										100.00										100.00										100.00										100.00										100.00										100.00										100.00										100.00										100.00										100.00										100.00										100.00										100.00										100.00										100.00										100.00										100.00										100.00										100.00										100.00										100.00										100.00										100.00										100.00										100.00										100.00										100.00										100.00										100.00										100.00										100.00										100.00										100.00										100.00										100.00										100.00										100.00										100.00										100.00										100.00										100.00										100.00										100.00										100.00										100.00										100.00										100.00										100.00										100.00										100.00										100.00										100.00										100.00										100.00										100.00										100.00										100.00										100.00										100.00										100.00										100.00										100.00										100.00										100.00										100.00										100.00										100.00										100.00										100.00										100.00										100.00										100.00										100.00										100.00										100.00										100.00										100.00										100.00										100.00										100.00										100.00										100.00										100.00										100.00										100.00										100.00										100.00										100.00										100.00										100.00										100.00										100.00										100.00										100.00										100.00										100.00										100.00										100.00										100.00										100.00										100.00										100.00										100.00										100.00										100.00										100.00										100.00										100.00										100.00										100.00										100.00										100.00										100.00										100.00										100.00										100.00										100.00										100.00										100.00										100.00										100.00										100.00										100.00										100.00										100.00										100.00										100.00										100.00										100.00										100.00										100.00										100.00										100.00										100.00										100.00										100.00										100.00										100.00										100.00										100.00										100.00										100.00										100.00										100.00										100.00										100.00										100.00										100.00										100.00										100.00										100.00										100.00										100.00										100.00										100.00										100.00										100.00										100.00										100.00										100.00										100.00										100.00										100.00										100.00										100.00										100.00										100.00										100.00										100.00										100.00										100.00										100.00									



EXHIBIT B



DEPARTMENT OF HEALTH & HUMAN SERVICES

Public Health Service

Office of Environmental Health  
and Engineering

January 15, 2016

Navajo Area  
Indian Health Service  
P.O. Box 9020  
Window Rock, Arizona 86515-9020

Honorable Russell Begaye, President  
The Navajo Nation  
P.O. Box 7440  
Window Rock, Arizona 86515

**RE: Navajo Area IHS Sanitation Deficiency System (SDS) List – FY 2016**

Dear Honorable President Begaye:


Attached please find the most recent Indian Health Service (IHS) Sanitation Deficiency System (SDS) report for domestic water, waste water and solid waste unmet needs for existing Navajo homes. The SDS is mandated by Public Law 94-437, the Indian Health Care Improvement Act, as amended. Although we update this list annually and submit it to our Headquarters office for inclusion into the national list, it may be amended at any time, and we seek and welcome your comments for the purpose of thoroughness. This Navajo SDS list was reviewed and updated during the 2015 calendar year, and was officially made part of the IHS Headquarters record on January 6 of this year.

The first page of the report is a summary page of all the identified sanitation deficiencies for the Navajo Nation. The following pages of the report is a one-line listing of the 598 sanitation facilities projects, in priority order, that are necessary to correct these sanitation deficiencies. The funding priority is based on several factors, with the dominant factor being the cost per home of each project.

The total estimated cost of these projects is approximately \$633 million, a decrease of approximately \$74 million from the previous year. The total cost of projects that are considered economically feasible also decreased by approximately \$50 million, to \$295 million. Although the Navajo Area IHS, one of twelve IHS Areas nationally, secures approximately 20% of all the Public Law 86-121 funding by Congress for these projects, at the current level of funding it will take approximately 30 years to fund the feasible projects.

In preparing this SDS list we have worked with the local Chapters, the Navajo Tribal Utility Authority, and the Nation's Department of Water Resources. Should your office wish to comment or add to this list, or would like more detailed information on individual projects, please contact Mr. Roger Slape, Director, Division of Sanitation Facilities Construction, at (928) 871-5851.

Sincerely,

  
Douglas Peter, M.D.  
Acting Area Director, Navajo Area  
Indian Health Service



xc: Jonathan Nez, Vice President, Navajo Nation  
LoRenzo Bates, Speaker, Navajo Nation Council  
Alton Joe Shepard, Chairperson, Resources and Development Committee, Navajo Nation  
Rex Kontz, Deputy General Manager, NTUA, Navajo Nation  
Cary Patterson, General Manager, NECA, Navajo Nation  
Bidtah Becker, Director, Division of Natural Resources, Navajo Nation  
Leonard Chee, Director, Division of Community Development, Navajo Nation  
Chavez John, Acting Director, Division of Community Development, Navajo Nation  
James Adakai, CDBG Program, Community Housing Infrastructure Department, Navajo Nation  
Casey Begay, Director CIO, Division of Community Development, Navajo Nation  
Ray Benally, Director, Department of Water Resources, Navajo Nation  
Najam H. Tariq, Director Tech. Constn. & Ops., Department of Water Resources, Navajo Nation  
Ronnie Ben, Director, Surface & Groundwater Protection Dept., Navajo Nation EPA  
Yolanda Barney, Public Water Systems Supervision Program, Navajo Nation EPA  
Jane Diamond, Director, Water Division, EPA Region 9 (WTR-1)  
Erskine Benjamin, Project Officer, CWISA, EPA Region 9 (WTR-10)  
Bessie Lee, Project Officer, DWTS, EPA Region 9 (WTR-3-1)  
Emmanuelle Rapicavoli, DWTS Coordinator, EPA Region 9 (WTR-3-2)  
Director, OEHE, NAIHS  
Director, DSFC, NAIHS  
District Engineers, DSFC, NAIHS; Ft. Defiance, Tuba City, Shiprock, Gallup Districts  
File: C971.51 SDS

## STARS

## SDS SUMMARY (1 PAGE)

Area: NA

## GENERAL AREA INFORMATION

Number of Projects:	
Total Data Base:	598
Current Agency Funding Plan:	379
Total Project Costs (Eligible):	
Total Data Base:	\$632,797,151
Current Agency Funding Plan:	\$295,061,619
Estimated Number of Homes Without Potable Water (Reportable homes)	3,763*
Estimated Number of Homes at Deficiency Levels 4 and 5	3,941
Estimated Number of Homes at Deficiency Levels 2 through 5	49,249
Estimated Number of Homes at Deficiency Levels 1 through 5	50,454
Estimated Number of Homes at Deficiency Levels 0 through 5	57,569
Number of Communities in Deficiency Profile	148

## DEFICIENCY LEVEL INFORMATION

DEFICIENCY LEVEL	0	1	2	3	4	5
Homes	7,115	1,205	3,057	42,251	870	3,071
Percent Eligible Homes	14.45	2.45	6.21	85.79	1.77	6.24
Number of Projects		17	206	135	38	202
Estimated Cost (Eligible):						
Total Data Base:	\$56,391,610	\$281,997,390	\$130,769,914	\$30,867,157	\$132,771,080	
Curr. Funding Plan:		\$60,581,688	\$117,378,214	\$15,399,590	\$101,702,127	

## TYPE OF SERVICE INFORMATION

TYPE OF SERVICE	WATER	SEWER	SOLID WASTE	O & M
Homes at IDL 0	26,270	46,180	17,659	N/A
Homes at IDL 1	5,824	704	0	N/A
Homes at IDL 2	15,558	781	713	N/A
Homes at IDL 3	6,514	6,295	39,197	N/A
Homes at IDL 4	332	538	N/A	N/A
Homes at IDL 5	3,071	3,071	N/A	N/A
Homes at IDL 2 - 5	25,475	10,685	39,910	N/A
Percent of Eligible Homes	51.73	21.70	81.04	N/A
Estimated Costs (Eligible):				
Total Data Base:	\$408,617,439	\$171,773,990	\$49,784,880	\$2,620,842
Curr. Funding Plan:	\$118,296,780	\$126,781,097	\$49,784,880	\$198,862

## Report Criteria

Dataset: Snapshot - 2016 - IHS National (#19587 01/06/2016 07:41 Hawasly Ramsey)

Area(s): NA

Funded?: No

Funding Plan: Included Only

Funding: Eligible \*Adjusted by NAIHS to include projects "force excluded" by HQ on 12/28/15. Report 1.5 dated 1/14/16.



Printed: 01/12/2016 08:45AM (Mountain)

### STARS SDS ONE-LINE LISTING

Project	Project Name	Tribes	Res.	Dist.	Field Office	Pri.	DL	Score	Total Homes	Total Contributions	Project Cost (Eligible)	Cumulative Cost (Eligible)
NM24623-0202	Naschitti Scattered	084	120	04	014	1	5	65	8	0	240,000	240,000
NM17470-2001	RockSprings KBegay Scatt Extensions	084	120	04	014	2	5	65	5	0	147,000	387,000
NM17448-0107	Mariano Lake South Scattered	084	120	04	011	3	5	64	12	0	352,000	739,000
UT19813-0801	Navajo Mtn - Arizona Scattered T66 (Phase 1)	084	120	02	018	4	5	63	36	0	1,124,000	1,863,000
AZ01012-2002	Chinle Scattered	084	120	01	016	5	5	63	32	0	1,038,000	2,901,000
NM17418-1701	Northeast Gallup Scattered	084	120	04	014	6	5	63	4	0	136,000	3,037,000
NM17458-1501	Pinedale MBegay Extension	084	120	04	014	7	5	62	5	0	172,000	3,209,000
NM17467-1901	Red Rock-Hwy 602 Scattered	084	120	04	014	8	5	62	4	0	143,000	3,352,000
AZ01050-0701	St. Michaels John Camp (Hunter's Point)	084	120	01	013	9	5	62	3	0	108,000	3,460,000
AZ01058-1102	Shiprock District West Scattered VIII	084	120	03	017	10	5	61	9	0	342,000	3,802,000
AZ03131-0201	Tonalea Wildcat Peak Extension Phase I T71	084	120	02	018	11	5	61	12	0	452,000	4,254,000
AZ01058-1005	Shiprock to Sweetwater/Aneth Phase 5 R75	084	120	03	017	12	2	61	2263	2,133,710	2,950,000	7,204,000
NM28341-0901	ALAMO WINDMILL 1 SCATTERED	084	120	04	014	13	5	60	9	0	303,000	7,507,000
AZ01012-2003	Chinle Scattered 2	084	120	01	016	14	4	60	31	0	1,116,000	8,623,000
NM17483-1001	Tohatchi Dry Lake Scattered	084	120	04	014	15	5	59	9	0	371,800	8,994,800
AZ03121-1401	Kaibeto Isolated Waterline Extension T72	084	120	02	018	16	5	58	23	0	841,000	9,835,800
NM17408-1101	Bread Springs Scattered 2015	084	120	04	014	17	5	58	3	0	132,000	9,967,800
NM17453-0801	Mexican Springs RT 9503 Scattered	084	120	04	014	18	5	58	2	0	85,800	10,053,600
NM17003-1501	TSAYATOH-WEST GALLUP SCATTERED	084	120	04	014	19	5	58	5	0	129,000	10,182,600
AZ09166-0501	Kayenta Southeast Extension T63	084	120	02	015	20	5	57	3	0	137,000	10,319,600
NM23573-1001	TORREON - CAYADITTO Waterline T64	084	120	03	012	21	5	56	8	0	365,000	10,684,600
AZ09166-1303	Kayenta Comb Ridge Phase II T75	084	120	02	015	22	5	55	16	0	794,000	11,478,600
AZ01046-1201	Rock Point White Springs W/L Extension T65	084	120	01	016	23	5	54	61	0	2,976,000	14,454,600
NM17446-1003	Owl Springs Ph 2 Waterline (TIF)	084	120	03	012	24	5	54	13	0	654,000	15,108,600
NM17487-2250	Twin Lakes Route 9 Scattered	084	120	04	014	25	5	54	7	0	319,000	15,427,600
NM17422-0103	COUSINS RADIOTOWER LOOP PH1 Q83	084	120	04	014	26	5	54	18	0	896,500	16,324,100
AZ09175-1701	Pinon Additional Well T01	084	120	01	016	27	3	54	2200	0	1,062,000	17,386,100
AZ01047-1002	Rough Rock Well Phase 2 X87	084	120	01	016	28	3	54	285	0	421,000	17,807,100
AZ01026-0802	HOUCK SOUTH Ph-2	084	120	04	014	29	5	53	9	0	387,200	18,194,300
UT19812-0702	MEXICAN WATER SOUTHWEST WATERLINE	084	120	03	017	30	5	53	19	0	929,000	19,123,300
AZ01011-1501	CHILCHINBETO - Chilchinbeto Scattered T74	084	120	02	015	31	5	53	6	0	281,400	19,404,700
AZ09166-0401	KAYENTA EAST EXTENSIONS	084	120	02	015	32	5	53	5	0	267,000	19,671,700
NM24630-0101	SHEEPSPRINGS WL EXT W/ BOOSTER PAQ	084	120	03	017	33	5	53	12	0	639,996	20,311,696
AZ03132-0901	TOLANI LAKE SCATTERED CISTERNS	084	120	02	019	34	5	53	4	0	23,501	20,335,197
NM17475-0801	Smith Lake Well-Phase 1 (Booster)	084	120	04	011	35	2	53	35	0	233,805	20,569,002
NM17475-0802	Smith Lake Well- Phase 2 (Well)	084	120	04	011	36	2	53	270	0	1,340,287	21,909,289
AZ01058-1006	Shiprock to Sweetwater/Aneth Phase 6	084	120	03	017	37	2	53	2263	0	1,113,000	23,022,289
AZ01058-1007	Shiprock to Sweetwater/Aneth Phase 7	084	120	03	017	38	2	53	2263	0	3,353,000	26,375,289
NM24631-2402	Shiprock New WWTP NTUA Phase 1	084	120	03	017	39	3	53	1450	0	12,846,000	39,221,289
AZ03107-0801	Coalmine Canyon Goldsprings Extension Phase I	084	120	02	018	40	5	52	24	0	1,085,000	40,306,289
UT19813-0501	NAV MT PIUTE MESA CISTERNS	084	120	02	018	41	5	51	24	0	583,000	40,889,289
AZ03109-0601	COPPERMINE - KOKO EXT P1 (X)(P)	084	120	02	018	42	4	51	38	0	1,652,000	42,541,289
AZ03109-0602	COPPERMINE - KOKO EXT PHASE 2 (X)	084	120	02	018	43	5	51	30	0	1,454,000	43,995,289
AZ03109-0603	COPPERMINE - KOKO EXT PHASE 3 (X)	084	120	02	018	44	5	51	25	0	1,217,000	45,212,289
NM17487-1501	TWIN LAKES-Tohlaikai South Ext	084	120	04	014	45	5	51	9	0	517,000	45,729,289
AZ03135-2601	Tuba City Failed Drainfields	084	120	02	018	46	4	51	39	0	480,000	46,209,289
NM17477-0301	STANDING ROCK NE-Cisterns	084	120	04	011	47	5	50	11	0	316,000	46,525,289
NM17422-0105	COUSINS RADIOTOWER LOOP PH2 (X)	084	120	04	014	48	5	50	23	0	1,122,000	47,647,289
NM17480-1202	Thoreau-Baca Scattered Homes Extensions & Well	084	120	04	014	49	5	50	40	0	2,295,000	49,942,289
AZ01050-0501	Coalmine Natonabah Camp T61 (X)	084	120	01	013	51	3	50	7	0	205,000	50,147,289
NM24631-2201	Shiprock Farm Area Sewer Ph II XE3	084	120	03	017	52	3	50	35	0	897,000	51,044,289
NM24601-0601	Beclabito Watering Point Upgrade	084	120	03	017	53	2	50	7	0	92,000	51,136,289
AZ01058-1008	Shiprock to Sweetwater/Aneth Phase 8	084	120	03	017	54	2	50	522	0	7,156,000	58,292,289
NM24631-2403	Shiprock New WWTP NTUA Phase 2 (X)	084	120	03	017	55	3	50	1450	0	5,192,000	63,484,289



NM24631-2404	Shiprock New WWTP NTUA Phase 3 (X)	084	120	03	017	56	3	50	1450	0	7,773,000	71,257,289
AZ03109-0401	Coppermine - Northwest 89	084	120	02	018	57	5	49	29	0	1,084,000	72,341,289
NM17458-0201	Pinedale Allotment Dispute (X)	084	120	04	014	58	5	49	5	0	136,000	72,477,289
AZ01036-1401	Many Farms Medical Referral	084	120	01	016	59	5	49	18	0	565,000	73,042,289
AZ01036-0403	Many Farms Lake Phase 3 Cisterns	084	120	01	016	60	5	49	14	0	401,000	73,443,289
AZ01040-0501	Nazlini-Flatrocks Cisterns	084	120	01	016	61	5	49	15	0	429,643	73,872,932
AZ09070-1103	Whippoorwill Scattered	084	120	01	016	62	5	49	19	0	571,000	74,443,932
AZ09162-1301	Hardrock Sleepy Mountain WL Ext Phase 1 T73 (X)	084	120	02	018	63	5	49	39	0	1,849,000	76,292,932
AZ01020-1101	Dennehotso - Baby Rocks South Extension T76 (X)	084	120	02	015	64	5	49	31	0	1,575,000	77,867,932
NM17002-1403	Chichiltah Extension	084	120	04	014	65	5	49	5	0	256,299	78,124,231
UT19812-0501	NHA Mexican Water Sewer Lagoon	084	120	03	017	66	3	49	27	0	752,000	78,876,231
NM01084-1601	TOHAJILEE SCATTERED HOMES (X)	084	120	04	014	68	5	48	26	0	684,200	79,560,431
AZ09180-1501	SHONTO - WHITE POST EAST EXTN T08 (X)	084	120	02	018	69	5	48	28	0	1,117,004	80,677,435
AZ01024-0201	Ft. Defiance Piney Hill Waterline Extension T60 (X)	084	120	01	013	70	5	48	44	0	1,855,000	82,532,435
NM33140-0402	Ramah Goathill Extensions	084	120	04	014	71	5	48	22	0	1,041,000	83,573,435
UT19800-0201	Aneth Solenoid Valve	084	120	03	017	72	2	48	170	0	116,000	83,689,435
AZ03104-0301	CAMERON - TELEMETRIC UPGRADES	084	120	02	018	73	2	48	329	0	223,100	83,912,535
AZ01011-1201	Chilchinbeto Yellowhair CWS Upgrade	084	120	02	015	74	2	48	233	0	1,854,312	85,766,847
AZ01016-0701	COVE INTERTIE	084	120	03	017	75	2	48	195	0	508,000	86,274,847
NM24608-0801	CRYSTAL ADDTL SOURCE NTUA	084	120	01	013	76	2	48	210	0	701,000	86,975,847
AZ09158-1803	DISTRICT 7 WOOD CHOP TO DK PASS	084	120	02	019	77	2	48	706	0	307,584	87,283,431
AZ01040-0601	Nazlini Additional Water Source	084	120	01	016	78	2	48	173	0	775,001	88,058,432
NM24629-1301	Sanostee Replacement Well	084	120	03	017	79	2	48	348	0	437,000	88,495,432
UT19815-1201	RED MESA NORTH CISTERNS TSOSIE CAMP	084	120	03	017	80	5	47	5	0	121,000	88,616,432
AZ03122-0201	LECHEE - HORSETHIEF CISTERNS & WP	084	120	02	018	81	5	47	67	0	1,339,998	89,956,430
NM24624-5001	NEWCOMB WATERLINE UPGRADE	084	120	03	017	85	2	47	157	0	298,000	90,254,430
AZ09158-0001	WINSLOW SU FAILED ST/DF	084	120	02	019	87	4	46	85	0	1,079,042	91,333,472
NM24631-1907	Shiprock Service Unit Failed Drainfield	084	120	03	017	88	4	46	39	0	418,000	91,751,472
AZ09180-0901	SHONTO SCATTERED CISTERNS	084	120	02	018	89	5	46	15	0	286,755	92,038,227
UT19800-0301	MONTEZUMA CREEK CISTERNS	084	120	03	017	90	5	46	5	0	105,000	92,143,227
UT19800-1101	ANETH MAIL TRAIL CISTERNS	084	120	03	017	91	5	46	7	0	149,000	92,292,227
AZ09175-1501	PINON-WEPO WASH CISTERNS	084	120	01	016	92	5	46	32	0	700,965	92,993,192
NM24631-0801	Shiprock 491 North Cisterns	084	120	03	017	93	5	46	8	0	172,000	93,165,192
NM24645-0401	White Rock South Cisterns	084	120	03	012	95	5	46	7	0	173,007	93,338,199
NM17418-0701	Gallup Failed Septics - Central	084	120	04	014	96	4	45	38	0	559,000	93,897,199
AZ01035-0701	Lupton Failed Septic Tank/Drainfield Replacement	084	120	04	014	97	4	45	10	0	172,700	94,069,899
AZ09158-1103	DILKON - JOHN'S DRAW 1 CIST.	084	120	02	019	98	5	45	10	0	254,010	94,323,909
NM24612-0301	Fruitland Adobe West Cistern	084	120	03	017	101	5	45	2	0	48,000	94,371,909
NM24616-0301	HUERFANO CARSON N CIST PH I	084	120	03	012	103	5	45	4	0	94,998	94,466,907
AZ09164-0801	INDIAN WELLS - TWIN PEAKS CISTERNS	084	120	02	019	105	5	45	18	0	462,004	94,928,911
AZ03120-0701	INSCRIPTION HSE ISOLATED CISTERN	084	120	02	018	106	5	45	8	0	183,000	95,111,911
NM24622-0601	Pueblo Bonito-PH 2, Cisterns	084	120	03	012	107	5	45	7	0	158,000	95,269,911
NM24625-0301	Morgan Lake - Ph I Cistern	084	120	03	017	108	5	45	3	0	67,000	95,336,911
AZ01045-1101	Shiprock Wall Cistern	084	120	03	017	109	5	45	1	0	23,000	95,359,911
AZ01047-0901	Rough Rock North Phase 1 (Cisterns)	084	120	01	016	110	5	45	101	0	2,368,999	97,728,910
NM24631-2003	Shiprock NE Cistern Ph I	084	120	03	017	111	5	45	2	0	48,000	97,776,910
AZ01061-0402	Teec Nos Pos Tso Cisterns	084	120	03	017	112	5	45	1	0	23,000	97,799,910
AZ01061-0501	Teec Yellow Rock Point Cisterns	084	120	03	017	113	5	45	2	0	46,000	97,845,910
AZ09921-1001*	WHITE CONE - SCATTERED CISTERNS	084	120	02	019	114	5	45	2	0	236,904	98,082,814
NM01084-1401	Tohajilee Well Rehabilitation (No. 2 and 5)	084	120	04	014	115	2	45	113	0	603,000	98,685,814
AZ09180-1002	SHONTO - BLACK MESA WL EXT. (X) T09	084	120	02	018	117	5	44	30	0	1,082,010	99,767,824
AZ01012-0701	CHINLE FAILED DRAIN FIELD	084	120	01	016	119	4	44	37	0	600,991	100,368,815
AZ01012-1901	Chinle-Many Farms Drainfields	084	120	01	016	120	4	44	28	0	498,008	100,866,823
NM17424-1201	Crownpoint Scattered ST/DF Failure	084	120	04	011	121	4	44	23	0	401,005	101,267,828
AZ01026-1301	Gallup Failed Septics - West	084	120	04	014	122	4	44	9	0	161,000	101,428,828
AZ01036-0902	Many Farms Scattered Failed Drainfield	084	120	01	016	123	4	44	17	0	295,000	101,723,828
NM17500-0601	BECENTI-Milk Lake-Cisterns	084	120	04	014	124	5	44	2	0	49,000	101,772,828
AZ09150-0401	BIRDSPRINGS RINCON BASIN CISTE D.5	084	120	02	019	125	5	44	7	0	175,007	101,947,835
AZ01020-0101	Dennehotso Laguna Flats Cisterns	084	120	02	015	127	5	44	13	0	313,000	102,260,835
AZ03121-0901	KAIBETO GRAY MESA CISTERNS & WPT	084	120	02	018	130	5	44	34	0	834,870	103,095,705
NM17446-0701	Lake Valley NE Cisterns	084	120	03	012	133	5	44	8	0	201,000	103,296,705



	Lukachukai NW Cistern PH 1	084	120	01	016	135	5	44	7	0	174,062	103,470,767
AZ01036-0701	Many Farms Lake Cisterns	084	120	01	016	136	5	44	50	0	1,251,000	104,721,767
NM17453-0701	Mexican Springs Toddlito Park Cisterns	084	120	04	014	137	5	44	22	0	566,500	105,288,267
AZ03103-0402	Bodaway Wash Crossing Reroutes Phase II	084	120	02	018	140	3	44	735	0	573,000	105,861,267
AZ03103-0401	Bodaway Wash Crossing Reroutes Phase I	084	120	02	018	141	3	44	658	0	498,000	106,359,267
NM24631-2401	Shiprock New WWTP NTUA Engineering Ph1&2	084	120	03	017	142	3	44	1450	0	2,004,000	108,363,267
AZ03122-0501	LECHEE - P SIANI WL EXT. T07	084	120	02	018	143	5	43	13	0	538,000	108,901,267
NM17444-1401	Iyanbito-Failed STDF Replacements	084	120	04	014	144	4	43	9	0	174,000	109,075,267
NM24623-0701	Gallup Failed Septics - North	084	120	04	014	145	4	43	33	0	577,000	109,652,267
AZ09175-1901	District 4 Drainfields	084	120	01	016	146	4	43	22	0	411,994	110,064,261
NM17467-1401	Gallup Failed Septics-South Ward	084	120	04	014	147	4	43	32	0	577,000	110,641,261
AZ01046-1301	RR RP LK Drainfields	084	120	01	016	148	4	43	16	0	310,000	110,951,261
NM17422-0108	COUSINS RADIOTOWER LOOP PH4 CISTERN	084	120	04	014	149	5	43	11	0	291,500	111,242,761
AZ09162-0601	HARDROCK SCATTERED CISTERNS P1	084	120	02	018	151	5	43	26	0	699,000	111,941,761
NM24616-0701	Carson East Cistern	084	120	03	012	152	5	43	4	0	111,000	112,052,761
AZ09164-0101	INDIAN WELLS - ROUND BUTTE CIST.	084	120	02	019	153	5	43	8	0	241,008	112,293,769
AZ03121-0701	KAIBETO SCATTERED CISTERN	084	120	02	018	154	5	43	10	0	261,000	112,554,769
AZ01047-0903	Rough Rock South Cistern Ph 1	084	120	01	016	155	5	43	10	0	295,295	112,850,064
AZ01054-0103	Spider Rock - Phase 3 CISTERNS	084	120	01	016	156	5	43	72	0	1,865,000	114,715,064
AZ01054-0106	Spider Rock - Phase 4 CISTERNS	084	120	01	016	157	5	43	31	0	826,000	115,541,064
NM17003-0401	TSAYATOH-STATE LINE CISTERN	084	120	04	014	159	5	43	4	0	108,000	115,650,064
NM24413-1001	BURNHAM WATERING PT	084	120	03	017	160	3	43	48	0	126,000	115,776,064
NM17467-0301	RED ROCK DUMP CLOSURE	084	120	04	014	161	3	43	647	0	555,000	116,331,064
NM17002-1603	CHICHILTAH REACH 14.8 PHASE 2	084	120	04	014	163	2	43	297	0	572,000	116,903,064
AZ01045-1401	RED VALLEY PRV REPLACEMENT	084	120	03	017	164	2	43	197	0	189,000	117,092,064
UT19813-0802	Navajo Mtn - Arizona Scattered T66 (Phase 2)	084	120	02	018	166	5	42	34	0	1,185,000	118,277,064
NM17403-1401	Gallup Failed Septics - Eastward	084	120	04	014	167	4	42	42	0	844,000	119,121,064
NM17002-1404	Gallup Septics - Replacements	084	120	04	014	168	4	42	5	0	103,400	119,224,464
NM17500-0701	BECENTI-Flat Lake-Cisterns	084	120	04	014	170	5	42	2	0	57,000	119,281,464
NM17422-0106	COUSINS RADIOTOWER LOOP PH3 CISTERN	084	120	04	014	172	5	42	11	0	309,100	119,590,564
AZ01026-1401	Houck Burntwater Wash Q84 Ph1 Cisterns	084	120	04	014	173	5	42	60	0	1,701,700	121,292,264
AZ01035-0603	Lupton South Mesa_P51_Ph2_Cist	084	120	04	014	176	5	42	6	0	211,200	121,503,464
NM17447-0901	Manuelito Big Rock Canyon Cisterns	084	120	04	014	177	5	42	5	0	148,500	121,651,964
UT19808-0101	OLJATO PIUTE FARMS SCATT CISTERNS	084	120	02	015	178	5	42	28	0	736,000	122,387,964
NM33140-0302	RAMAH SCATT PH II CISTERNS	084	120	04	014	179	5	42	3	0	89,100	122,477,064
NM17491-0702	RINCON MARQUEZ-Cisterns	084	120	04	011	180	5	42	20	0	577,020	123,054,084
NM17491-0201	Whitehorse Lake-SandSpring Cisterns	084	120	04	011	181	5	42	17	0	527,000	123,581,084
AZ09158-1001	DILKON - PYRAMID BUTTE EXT. T67	084	120	02	019	182	5	41	33	0	1,240,029	124,821,113
AZ01036-1201	MF-Ram Pasture Cisterns	084	120	01	016	184	5	41	45	0	1,656,000	126,477,113
AZ03104-1402	GRAY MOUNTAIN CISTERNS - PHASE II	084	120	02	018	186	5	41	37	0	1,293,591	127,770,704
NM17423-0801	COYOTE CANYON-Red Water Pond Cisterns	084	120	04	014	187	5	41	10	0	354,200	128,124,904
NM17423-0601	COYOTE CANYON-North Cisterns	084	120	04	014	188	5	41	8	0	244,200	128,369,104
AZ09160-1001	Many Mules All Cisterns Ph 1 & WP	084	120	01	016	189	5	41	128	0	3,972,168	132,341,272
AZ09033-0401	LGW SCATTERED CISTERNS DIST. 7 & WP	084	120	02	019	190	5	41	12	0	398,830	132,740,102
AZ01026-0901	HOUCK-Sanders Ph1 Cisterns	084	120	04	014	191	4	41	12	0	398,200	133,138,302
AZ01026-1101	HOUCK HIGHLANDS - CISTERNS	084	120	04	014	192	5	41	7	0	234,300	133,372,602
AZ03108-1101	LEUPP SAN FRANCISCO WASH CIST.DIST5	084	120	02	019	194	5	41	18	0	583,015	133,955,617
NM17447-0701	MANUELITO CHAP HOUSE CISTERNS	084	120	04	014	195	5	41	5	0	151,800	134,107,417
NM24623-0401	Wildcat Springs Ph-I - Cisterns	084	120	04	014	196	5	41	15	0	478,000	134,585,417
AZ01041-0501	OAK SPRINGS EAST (TOP) CISTERNS	084	120	01	013	197	5	41	7	0	197,001	134,782,418
NM33140-0501	RAMAH WHITEROCK UNIT 1 CISTERNS	084	120	04	014	198	5	41	14	0	421,300	135,203,718
NM24631-0901	SHIPROCK FARM AREA A CISTERNS	084	120	03	017	199	5	41	4	0	125,000	135,328,718
NM17475-0701	Smith Lake Cisterns	084	120	04	011	200	5	41	2	0	63,000	135,391,718
UT19807-0401	MV-DOUGLAS MESA WEST EXT. T28	084	120	02	015	201	5	40	35	0	1,399,650	136,791,368
AZ09158-1002	DILKON - COYOTE WASH EXTENSION	084	120	02	019	202	5	40	23	0	951,020	137,742,388
AZ03107-0201*	COALMINE CANYON - SCATTERED EXT P1 T62	084	120	02	018	203	5	40	4	0	265,000	138,007,388
AZ09923-0501*	Jeddito Goldwater Loop, P1	084	120	01	013	204	5	40	35	0	2,407,000	140,414,388
AZ09923-0502*	Jeddito Goldwater Loop, Phase 2	084	120	01	013	205	5	40	32	0	1,569,000	141,983,388
AZ03108-1603*	WEST LEUPP PH2 WL EXT	084	120	02	019	206	5	40	27	0	3,242,025	145,225,413
AZ01036-0402*	Many Farms Lake Phase 2.5 D32/Q39	084	120	01	016	207	5	40	27	0	1,642,000	146,867,413
NM17002-1602	CHICHILTAH REACH 14.8 PHASE 1.5 (X)	084	120	04	014	208	5	40	104	0	4,579,300	151,446,713



	HWY 99 CISTERN PHASE 2	084	120	02	019	209	5	40	12	0	397,008	151,843,721
AZ03103-0301	BODAWAY SCATTERED CISTERN P1	084	120	02	018	210	5	40	41	0	1,363,000	153,206,721
NM17423-0503	COYOTE CANYON-South Cisterns	084	120	04	014	211	5	40	5	0	173,800	153,380,521
AZ09158-0201	DILKON - TAYLOR CISTERN	084	120	02	019	212	5	40	4	0	135,004	153,515,525
AZ03108-1302	LEUPP CANYON DIABLO CIST DIST. 5	084	120	02	019	213	5	40	16	0	552,016	154,067,541
NM17503-0401	LITTLEWATER SW CISTERN	084	120	04	011	214	5	40	4	0	135,000	154,202,541
NM17448-0105	MARIANO LAKE Cisterns PH5	084	120	04	011	215	5	40	9	0	306,000	154,508,541
NM17426-0201	NAHODISHGISH SW CISTERN	084	120	04	011	216	5	40	4	0	132,000	154,640,541
UT19808-1501	Oljato Narrow Canyon Scattered CISTERN	084	120	02	015	217	5	40	9	0	304,875	154,945,416
NM24413-0801	BURNHAM EAST CISTERN I	084	120	03	017	218	5	40	11	0	247,000	155,192,416
NM24413-1201	BURNHAM NW CISTERN I	084	120	03	017	219	5	40	5	0	119,000	155,311,416
NM24413-0301	BURNHAM S HUNTER WASH SYS II CISTERN	084	120	03	017	220	5	40	12	0	279,000	155,590,416
AZ01041-0401	OAK SPRINGS SOUTH CISTERN	084	120	01	013	221	5	40	2	0	52,860	155,643,276
AZ01046-0501	Rock Point West - Phase 1, Cisterns	084	120	01	016	222	5	40	47	0	1,144,000	156,787,276
AZ09921-0201	WHITE CONE NAAHTEE CANYON EXT. T29	084	120	02	019	223	5	39	17	0	691,120	157,478,396
AZ03108-1605*	LEUPP - GRAND FALLS EXTENSION	084	120	02	019	224	5	39	42	0	4,198,041	161,676,437
AZ01030-0203	Cross Canyon South Extension Kinlichee NE Phase II	084	120	01	013	225	5	39	25	0	1,946,000	163,622,437
NM17422-0110	COUSINS RADIOTOWER LOOP PH5 CISTERN	084	120	04	014	226	5	39	5	0	170,500	163,792,937
AZ09166-2001	KAYENTA-ARIZ - EL CAP NORTH CIST.	084	120	02	015	227	5	39	13	0	449,000	164,241,937
NM17467-1501	Crestview Subdivision Cistern	084	120	04	014	228	5	39	4	0	139,000	164,380,937
AZ01045-1301	RED VALLEY SOUTH CISTERN	084	120	03	017	229	5	39	3	0	105,000	164,485,937
NM01084-0701	Canoncito Scattered - Cisterns	084	120	04	014	230	5	39	9	0	350,900	164,836,837
AZ03132-0104	TOLANI LAKE PRICE II CIST. DIST. 5	084	120	02	019	231	5	39	4	0	136,004	164,972,841
AZ09921-0101	WHITE CONE- FLAT MESA SCAT CIST WPT	084	120	02	019	232	5	39	8	0	278,008	165,250,849
NM24413-0701	BURNHAM NORTH CISTERN I	084	120	03	017	233	5	39	4	0	101,000	165,351,849
NM24608-0501	CRYSTAL-MILKWEATER PH. I CISTERN	084	120	01	013	234	5	39	19	0	388,455	165,740,304
AZ01040-0301	Nazlini North Phase 1 (Cisterns)	084	120	01	016	235	5	39	33	0	839,000	166,579,304
NM24624-0201	NEWCOMB EAST CISTERN I	084	120	03	017	236	5	39	4	0	101,000	166,680,304
UT19808-0201	OLJATOH-HALCHITA CISTERN 1 & WP	084	120	02	015	237	5	39	37	0	946,050	167,626,354
NM24630-0201	SHEEPSPRINGS EAST CISTERN I	084	120	03	017	238	5	39	3	0	75,000	167,701,354
AZ01050-0402	ST Michaels Sewer Rehab EPA Z56 Phase II (X)	084	120	01	013	239	3	39	2186	0	3,810,000	171,511,354
AZ01050-0403	ST Michaels Sewer Rehab EPA Z56 Phase III (X)	084	120	01	013	240	3	39	2186	0	3,615,000	175,126,354
AZ01048-0301	Round Rock Additional Water Source	084	120	01	016	241	3	39	279	0	777,000	175,903,354
AZ03108-1604*	WEST LEUPP PH3 WL EXT	084	120	02	019	242	5	38	8	0	1,791,008	177,694,362
AZ09180-0902	SHONTO SCATTERED EXTENSION	084	120	02	018	243	4	38	15	0	421,770	178,116,132
NM17403-0502	BACA I-40 CROSSING CISTERN	084	120	04	014	244	5	38	6	0	224,000	178,340,132
AZ09150-0601	BIRDSPRINGS HWY 99 CISTERN, PHASE I	084	120	02	019	245	5	38	10	0	411,004	178,751,136
AZ03107-0101	COALMINE CANYON - SCAT CISTERN P 1	084	120	02	018	246	5	38	10	0	332,000	179,083,136
AZ09160-0701	FOREST LAKE CISTERN HOMES	084	120	01	016	247	5	38	9	0	399,993	179,483,129
NM17502-0102	HAYSTACK CISTERN	084	120	04	014	248	5	38	4	0	149,000	179,632,129
NM33140-0403	Ramah Goat Hill Ph 3 Cisterns	084	120	04	014	249	5	38	3	0	89,100	179,721,229
UT19808-1301	OLJATO-TRAIN ROCK CISTERN	084	120	02	015	250	5	38	32	0	921,948	180,643,177
AZ01048-0201	Round Rock NE, Cisterns	084	120	01	016	251	5	38	22	0	656,000	181,299,177
NM24629-0801	SANOSTEE CANYON CISTERN I	084	120	03	017	252	5	38	3	0	82,000	181,381,177
NM17450-5001	Navajo Lagoon Upgrade NTUA	084	120	01	013	253	3	38	291	0	2,000,000	183,381,177
AZ03103-0601	Bodaway Booster Station Upgrade R98	084	120	02	018	254	2	38	322	0	600,000	183,981,177
AZ09162-0701	HARDROCK SCADA & PRV REPLACEMENT	084	120	02	018	255	2	38	356	0	383,000	184,364,177
AZ01034-1301	Lukachukai AC PIPE REPLACEMENT	084	120	01	016	256	2	38	76	0	519,000	184,883,177
NM24629-0501	SANOSTEE-LITTLEWATER WST	084	120	03	017	257	2	38	105	0	57,000	184,940,177
AZ03131-0401	TONALEA RED LAKE SCADA UPGRADE	084	120	02	018	258	2	38	285	0	110,000	185,050,177
AZ01072-0601	Wide Ruins Ext. West <3HPM	084	120	01	013	259	5	37	17	0	917,001	185,967,178
NM17403-0301	BACA SOUTH CISTERN	084	120	04	014	260	5	37	13	0	515,000	186,482,178
NM17002-1402	Chichiltah Cistern	084	120	04	014	261	5	37	2	0	79,200	186,561,378
NM17487-1401	TWIN LAKES-DEER SPRINGS CISTERN	084	120	04	014	262	5	37	4	0	159,500	186,720,878
AZ01024-1001	Fort Defiance Sewerline Extn	084	120	01	013	263	3	37	35	0	671,000	187,391,878
NM28341-0701	ALAMO-PH1 CISTERN AND WP	084	120	04	014	264	5	37	9	0	313,000	187,704,878
NM24413-0201	BURNHAM S HUNTER WASH SYS I CISTERN	084	120	03	017	265	5	37	5	0	146,000	187,850,878
AZ01014-0301	CORNFIELDS - SUNRISE TRDNG PST CIST	084	120	01	013	266	5	37	19	0	539,600	188,390,478
NM24624-0301	NEWCOMB NORTH CISTERN I	084	120	03	017	267	5	37	3	0	90,000	188,480,478
AZ03135-2401	Tuba City WWTP Upgrades NTUA	084	120	02	018	268	3	37	1172	0	18,878,691	207,359,169
AZ01061-0403*	Teec Nos Pos Tso Waterline Extension	084	120	03	017	270	4	36	2	0	177,000	207,536,169



	WEST LEUPP PH1 WL EXT	084	120	02	019	271	5	36	60	0	6,689,100	214,225,269
AZ01026-1403	Houck Burntwater Wash Q84 Ph3 Cisterns	084	120	04	014	272	5	36	3	0	134,200	214,359,469
NM24623-0102	Bluerock-Wilson Ph-1 - Cisterns	084	120	04	014	273	5	36	16	0	710,000	215,069,469
NM24413-0501	BURNHAM WEST CISTERNS I	084	120	03	017	274	5	36	2	0	64,000	215,133,469
NM24413-0401	BURNHAM SW CISTERN I	084	120	03	017	275	5	36	2	0	64,000	215,197,469
NM17414-0501	Casmero Lake West Cistern	084	120	04	011	276	5	35	2	0	84,800	215,282,269
AZ09158-0101	DILKON SCATTERED CISTERNS - WPT	084	120	02	019	277	5	35	35	0	908,952	216,191,221
AZ03108-1201	LEUPP PADRE CANYON CIST. DIST. 5	084	120	02	019	278	5	35	21	0	888,027	217,079,248
NM17503-0901	LITTLEWATER SOUTH CISTERN	084	120	04	011	279	5	35	2	0	86,000	217,165,248
NM17458-1300	Pinedale JBeceenti Cistern	084	120	04	014	280	5	35	1	0	43,000	217,208,248
UT19813-0601	Navajo Mountain Rainb. City E. Cist	084	120	02	018	281	5	35	6	0	204,000	217,412,248
NM17467-1701*	RED ROCK-REACH 14.6	084	120	04	014	282	1	35	553	0	7,081,100	224,493,348
UT19800-0801*	WESTWATER - BLANDING W/L Ext	084	120	03	017	283	3	34	21	0	1,496,000	225,989,348
AZ09180-0802	SHONTO-TALLMOUNTAIN WATERLINE EXT.	084	120	02	018	284	4	34	75	0	2,860,488	228,849,836
AZ01047-1101	Rough Rock Low Pressure	084	120	01	016	285	4	34	5	0	191,000	229,040,836
AZ03131-0101	TONALEA CISTERNS	084	120	02	018	286	5	34	20	0	715,000	229,755,836
AZ09186-2301	Kayenta WWTP Upgrade NTUA	084	120	02	015	287	3	34	847	0	12,548,643	242,304,479
AZ01012-2101	Chinle Agency Lagoons/Eljens	084	120	01	016	288	4	33	28	0	1,097,992	243,402,471
NM17408-0202	Bread Springs Cisterns	084	120	04	014	289	5	33	4	0	174,000	243,576,471
NM28341-0201	ALAMO SOLID WASTE	084	120	04	014	290	3	33	539	0	518,000	244,094,471
UT19800-1201	Aneth Chapter Dump Closures	084	120	03	017	291	3	33	372	0	534,000	244,628,471
NM17403-1501	Baca Chapter Dump Closures	084	120	04	014	292	3	33	422	0	200,000	244,828,471
NM17500-0801	Becenti Chapter Dump Closures	084	120	04	014	293	3	33	142	0	109,000	244,937,471
NM24601-0301	BECLABITO DUMP CLOSURE	084	120	03	017	294	3	33	260	0	248,000	245,185,471
AZ09997-0401	Black Mesa KITSILLIE SOLID WASTE	084	120	01	016	295	3	33	231	0	201,880	245,387,351
AZ09153-0401	BLUE GAP SOLID WASTE	084	120	01	016	296	3	33	427	0	377,000	245,764,351
AZ03103-1101	Bodaway Chapter Dump Closures	084	120	02	018	297	3	33	417	0	474,000	246,238,351
NM17408-0302	BREAD SPRINGS SOLID WASTE	084	120	04	014	298	3	33	362	0	264,000	246,502,351
NM24413-1301	Burnham Chapter Dump Closures	084	120	03	017	299	3	33	87	0	111,000	246,613,351
AZ03104-1601	Cameron Chapter Dump Closures	084	120	02	018	300	3	33	275	0	326,000	246,939,351
NM17414-0301	CASAMERO LAKE DUMP CLOSURE	084	120	04	011	301	3	33	93	0	143,000	247,082,351
NM17002-1501	CHICHILTAH DUMP CLOSURE	084	120	04	014	302	3	33	603	0	467,000	247,549,351
AZ01011-0701	CHILCHINBETO SOLID WASTE	084	120	02	015	303	3	33	403	0	340,000	247,889,351
AZ01012-0601	CHINLE DUMP CLOSURE	084	120	01	016	304	3	33	1776	0	1,815,000	249,704,351
NM17418-1001	CHURCHROCK SCATT. DUMP CLOSURES	084	120	04	014	305	3	33	720	0	764,000	250,468,351
AZ03107-0301	COALMINE MESA SOLID WASTE	084	120	02	018	306	3	33	214	0	190,000	250,658,351
AZ03109-0301	COPPERMINE SOLID WASTE	084	120	02	018	307	3	33	183	0	181,000	250,839,351
AZ01014-0601	Cornfields Chapter Dump Closures	084	120	01	013	308	3	33	233	0	286,000	251,125,351
AZ01015-0501	TSELANI/COTTONWOOD STATION DUMP	084	120	01	016	309	3	33	377	0	458,000	251,583,351
NM23571-0501	COUNSELOR SOLID WASTE	084	120	03	012	310	3	33	380	0	281,000	251,864,351
AZ01016-0801	Cove Chapter Dump Closures	084	120	03	017	311	3	33	123	0	138,000	252,002,351
NM17423-0901	Coyote Canyon Chapter Dump Closures	084	120	04	014	312	3	33	330	0	234,000	252,236,351
NM17424-0701	CROWNPOINT SOLID WASTE	084	120	04	011	313	3	33	298	0	321,000	252,557,351
NM24608-0201	CRYSTAL SOLID WASTE	084	120	01	013	314	3	33	200	0	236,000	252,793,351
AZ01020-0401	DENNEHOTSO SOLID WASTE	084	120	02	015	315	3	33	606	0	411,000	253,204,351
AZ09158-2001	Dilkon Chapter Dump Closures	084	120	02	019	316	3	33	365	0	566,000	253,770,351
AZ09160-0301	FOREST LAKE SOLID WASTE	084	120	01	016	317	3	33	260	0	173,000	253,943,351
NM24612-0601	Fruitland Chapter Dump Closures	084	120	03	017	318	3	33	51	0	54,000	253,997,351
AZ01024-0401	FT. DEFIANCE SOLID WASTE	084	120	01	013	319	3	33	1094	0	1,098,000	255,095,351
NM24609-0301	Gadiahi Chapter Dump Closure	084	120	03	017	320	3	33	590	0	158,000	255,253,351
AZ01902-0701	Ganado Chapter Dump Closures	084	120	01	013	321	3	33	439	0	756,000	256,009,351
AZ09033-1901	Greasewood Springs Chapter Dump Closures	084	120	02	019	322	3	33	308	0	375,000	256,384,351
AZ09162-0501	HARDROCK SOLID WASTE	084	120	02	018	323	3	33	407	0	340,000	256,724,351
AZ01026-0601	HOUCK SOLID WASTE	084	120	04	014	324	3	33	460	0	493,000	257,217,351
NM24616-1101	Huerfano Chapter Dump Closures	084	120	03	012	325	3	33	574	0	748,000	257,965,351
AZ09164-1101	Indian Wells Dump Closures	084	120	02	019	326	3	33	341	0	270,000	258,235,351
AZ03120-0501	INSCRIPTION HSE SOLID WASTE	084	120	02	018	327	3	33	300	0	343,000	258,578,351
NM17444-0201	IYANBITO DUMP CLOSURE	084	120	04	014	328	3	33	345	0	265,000	258,843,351
AZ09923-0301	JEDDITO SOLID WASTE	084	120	01	013	329	3	33	283	0	358,000	259,201,351
AZ03121-1301	Kaibeto Chapter Dump Closures	084	120	02	018	330	3	33	151	0	465,000	259,666,351
AZ09166-2401	Kayenta Chapter Dump Closures	084	120	02	015	331	3	33	600	0	517,000	260,183,351



	Kinlichee Chapter Dump Closures	084	120	01	013	332	3	33	296	0	478,000	260,661,351
AZ01031-0201	KLAGETOH SOLID WASTE	084	120	01	013	333	3	33	293	0	300,000	260,961,351
NM17446-0401	LAKE VALLEY SOLID WASTE	084	120	03	012	334	3	33	57	0	108,000	261,069,351
AZ03122-0401	LECHEE DUMP CLOSURE	084	120	02	018	335	3	33	321	0	405,000	261,474,351
AZ03108-2001	Leupp Chapter Dump Closures	084	120	02	019	336	3	33	296	0	450,000	261,924,351
NM17503-0601	LITTLEWATER DUMP CLOSURE	084	120	04	011	337	3	33	248	0	215,000	262,139,351
AZ09922-0101	LOW MOUNTAIN/SMOKE SIGNAL SOLID WASTE	???	120	01	013	338	3	33	304	0	226,000	262,365,351
AZ01034-0301	LUKACHUKAI SOLID WASTE	084	120	01	016	339	3	33	584	0	631,000	262,996,351
AZ01035-0401	LUPTON SOLID WASTE	084	120	04	014	340	3	33	358	0	380,000	263,376,351
NM17447-0501	MANUELITO DUMP CLOSURES	084	120	04	014	341	3	33	267	0	322,000	263,698,351
AZ01036-0501	MANY FARMS SOLID WASTE	084	120	01	016	342	3	33	692	0	800,000	264,498,351
NM17448-0301	MARIANO LAKE SOLID WASTE	084	120	04	011	343	3	33	282	0	244,000	264,742,351
NM17453-0201	MEXICAN SPGS SOLID WASTE	084	120	04	014	344	3	33	338	0	393,000	265,135,351
UT19812-0801	Mexican Water Chapter Dump Closures	084	120	03	017	345	3	33	186	0	265,000	265,400,351
NM24622-0701	Nageezi Chapter Dump Closures	084	120	03	012	346	3	33	316	0	303,000	265,703,351
AZ01039-0601	Nahata Dził Chapter Dump Closures	084	120	02	019	347	3	33	380	0	464,000	266,167,351
NM17426-0301	NAHODISHGISH DUMP CLOSURE	084	120	04	011	348	3	33	164	0	171,000	266,338,351
NM24623-0301	NASCHITTI SOLID WASTE	084	120	04	014	349	3	33	510	0	441,000	266,779,351
NM17450-0201	RED LAKE NM SOLID WASTE	084	120	01	013	350	3	33	159	0	165,000	266,944,351
UT19813-0901	Navajo Mountain Chapter Dump Closures	084	120	02	015	351	3	33	241	0	192,000	267,136,351
AZ01040-0201	NAZLINI SOLID WASTE	084	120	01	016	352	3	33	319	0	382,000	267,518,351
NM24625-0401	Nenahnezad Chapter Dump Closures	084	120	03	017	353	3	33	200	0	200,000	267,718,351
NM24624-0701	NEWCUMB DUMP CLOSURE	084	120	03	017	354	3	33	177	0	227,000	267,945,351
AZ01041-0701	Oak Springs Chapter Dump Closures	084	120	01	013	355	3	33	205	0	169,000	268,114,351
NM23572-0801	Ojo Encino Chapter Dump Closures	084	120	03	012	356	3	33	74	0	187,000	268,301,351
UT19808-0401	OLJATOH SOLID WASTE	084	120	02	015	357	3	33	603	0	621,000	268,922,351
NM17458-0501	PINEDALE DUMP CLOSURE	084	120	04	014	358	3	33	477	0	293,000	269,215,351
AZ09175-2201	Pinon Chapter Dump Closures	084	120	01	016	359	3	33	495	0	788,000	270,003,351
NM17465-0201	PUEBLO PINTADO SOLID WASTE	084	120	03	012	360	3	33	140	0	124,000	270,127,351
NM33140-0801	RAMAH DUMP CLOSURE	084	120	04	014	361	3	33	589	0	453,000	270,580,351
UT19815-0801	RED MESA SOLID WASTE	084	120	03	017	362	3	33	296	0	337,000	270,917,351
AZ01045-0101	RED VALLEY SOLID WASTE	084	120	03	017	363	3	33	429	0	351,000	271,268,351
AZ01046-0701	ROCK POINT SOLID WASTE	084	120	01	016	364	3	33	466	0	337,000	271,605,351
NM17470-0401	ROCK SPRINGS SOLID WASTE	084	120	04	014	365	3	33	428	0	288,000	271,893,351
AZ01047-0501	ROUGH ROCK SOLID WASTE	084	120	01	016	366	3	33	324	0	274,000	272,167,351
AZ01048-0401	ROUND ROCK SOLID WASTE	084	120	01	016	367	3	33	286	0	428,000	272,595,351
NM24999-0101	San Juan Chapter Dump Closures	084	120	03	017	368	3	33	246	0	200,000	272,795,351
NM24629-0601	SANOSTEE DUMP CLOSURE	084	120	03	017	369	3	33	562	0	580,000	273,375,351
AZ01053-0201	SAWMILL SOLID WASTE	084	120	01	013	370	3	33	244	0	305,000	273,680,351
NM24630-0901	Sheep Springs Chapter Dump Closures	084	120	03	017	371	3	33	209	0	243,000	273,923,351
NM24631-2601	Shiprock Chapter Dump Closures	084	120	03	017	372	3	33	133	0	135,000	274,058,351
AZ09180-0201	SHONTO SOLID WASTE	084	120	02	018	373	3	33	526	0	644,000	274,702,351
NM17475-0201	SMITH LAKE SOLID WASTE	084	120	04	011	374	3	33	327	0	295,000	274,997,351
AZ01050-0601	ST. MICHAELS DUMP CLOSURES	084	120	01	013	375	3	33	785	0	795,000	275,792,351
NM17477-0401	STANDING ROCK DUMP CLOSURES	084	120	04	011	376	3	33	213	0	205,000	275,997,351
AZ01056-0201	STEAMBOAT SOLID WASTE	084	120	01	013	377	3	33	365	0	381,000	276,378,351
AZ01058-0101	SWEETWATER SOLID WASTE	084	120	03	017	378	3	33	371	0	371,000	276,749,351
AZ01061-0801	TEECNOSPOS SOLID WASTE	084	120	03	017	379	3	33	396	0	399,000	277,148,351
AZ09184-1001	Teestoh Chapter Dump Closures	084	120	02	019	380	3	33	260	0	276,000	277,424,351
NM17480-0301	THOREAU SOLID WASTE	084	120	04	014	381	3	33	363	0	414,000	277,838,351
NM01084-1701	Tohajiilee Chapter Dump Closures	084	120	04	014	382	3	33	125	0	131,000	277,969,351
NM17483-0401	Tohatchi Solid Waste	084	120	04	014	383	3	33	423	0	473,000	278,442,351
AZ03131-1001	Tonalea Chapter Dump Closures	084	120	02	018	384	3	33	588	0	651,000	279,093,351
NM23573-0701	TORREON SOLID WASTE	084	120	03	012	385	3	33	649	0	433,000	279,526,351
NM17003-0101	TSAYATOH SCATT. DUMP CLOSURES	084	120	04	014	386	3	33	518	0	479,000	280,005,351
AZ03135-1201	TUBA CITY SCATTERED DUMP CLOSURES	084	120	02	018	387	3	33	446	0	460,000	280,465,351
NM17487-0501	TWIN LAKES DUMP CLOSURE	084	120	04	014	388	3	33	557	0	629,000	281,094,351
NM24641-0301	TWO GREY HILLS SOLID WASTE	084	120	03	017	389	3	33	392	0	367,000	281,461,351
AZ01066-0401	WHEATFIELDS-TSAILE SOLID WASTE	084	120	01	013	390	3	33	416	0	608,000	282,069,351
AZ09070-0401	WHIPPOORWILL DUMP CLOSURE	084	120	01	016	391	3	33	293	0	377,000	282,446,351
NM24645-0301	WHITEROCK DUMP CLOSURE	084	120	03	012	392	3	33	207	0	212,000	282,658,351



	WHITEHORSE LK DUMP CLOSURE	084	120	04	011	393	3	33	237	0	306,000	282,964,351
AZ01072-0901	Wide Ruins Chapter Dump Closures	084	120	01	013	394	3	33	280	0	342,000	283,306,351
NM24645-0402*	WHITE ROCK SOUTH EXT. Waterline	084	120	03	012	395	2	32	9	0	496,000	283,802,351
AZ03104-1404	GRAY MOUNTAIN LAVA WASH CISTERNS	084	120	02	018	396	5	32	8	0	371,448	284,173,799
AZ03103-0101	Bodaway New Well	084	120	02	018	397	2	32	725	0	869,000	285,042,799
AZ01012-1001	Chinle Water Quality Improvements	084	120	01	016	398	2	32	3033	0	2,062,000	287,104,799
AZ01020-0601	DENNEHOTSO SCADA	084	120	02	015	399	2	32	376	0	95,000	287,199,799
UT19808-0901	OLJATOH-MONUMENT VALLEY SCADA	084	120	02	015	400	2	32	245	0	398,201	287,598,000
AZ03135-0901*	TUBA CITY WELL SCADA CONTROLS	084	120	02	018	401	1	32	1085	0	643,200	288,241,200
AZ03135-2501*	RARE METALS 3-WELLS FOR TUBA CITY	084	120	02	018	402	1	32	1105	0	1,147,200	289,388,400
AZ03108-1901	WEST LEUPP SCATTERED CISTERN	084	120	02	019	403	5	31	2	0	102,002	289,490,402
AZ03108-1801	LEUPP SOLAR PROJECT CISTERNS	084	120	02	019	404	5	31	23	0	1,163,997	290,654,399
NM17503-0701	LITTLEWATER EAST EXT.II CISTERN	084	120	04	011	405	5	31	1	0	52,000	290,706,399
NM17418-0501*	Church Rock Johnson Extension	084	120	04	014	406	5	31	2	0	94,000	290,800,399
AZ01034-0902*	Lukachukai NW Waterline Ext. PH 2	084	120	01	016	407	4	30	8	0	1,478,004	292,278,403
AZ03108-1701*	LEUPP SCATTERED CISTERNS	084	120	02	019	408	5	30	1	0	96,001	292,374,404
AZ03131-0902*	Tonalea Middle Mesa WL Extension	084	120	02	018	410	4	29	3	0	343,000	292,717,404
AZ03104-1202	LITTLE COLORADO RIVER GORGE CISTERNS	084	120	02	018	411	5	29	15	0	679,200	293,396,604
NM24631-0802*	Shiprock 491 North W/L Extension	084	120	03	017	412	2	28	14	0	1,807,000	295,203,604
AZ01040-0502*	Nazlini-Flatrocks Ext. Ph 2 <3HPM	084	120	01	016	413	4	28	15	0	881,000	296,084,604
NM17444-0301	IYANBITO Reach 14.2 (HIGH IRON)	084	120	04	014	414	2	28	296	0	2,616,000	298,700,604
AZ01012-1301	Chinle-Many Farms W/L Upgrade 1	084	120	01	016	415	3	28	3033	0	2,444,000	301,144,604
AZ01012-0602	CHINLE REGIONAL LANDFILL	084	120	01	016	416	2	27	2488	0	9,500,000	310,644,604
NM17419-0401	NGWSP Reach 12.3	084	120	01	013	417	2	27	3221	0	14,984,000	325,628,604
AZ09033-0501	Dist 7 EPA Fe/Mn SDWS	084	120	02	019	418	2	27	1122	0	924,634	326,553,238
AZ01039-0401	New Lands Septage Lagoon	084	120	02	019	419	2	27	465	0	262,000	326,815,238
AZ01041-0601	Oaksprings Additional Water Source/ W. Point	084	120	01	013	420	2	27	136	0	641,000	327,456,238
NM17418-1601	Gallup Boardman Waterline Loop	084	120	04	014	423	2	26	16	0	141,000	327,597,238
AZ01042-0501	Pine Springs Additional Water Source	084	120	01	013	424	2	26	65	0	576,000	328,173,238
AZ09160-0602*	FOREST LAKE EAST W/L EXT. PH-2	084	120	01	016	426	4	24	13	0	743,000	328,916,238
AZ01072-0801*	Wide Ruins South PH II WL Ext.	084	120	01	013	427	5	24	62	0	4,886,000	333,802,238
UT19800-0302*	MONTEZUMA CREEK EXTENSION	084	120	03	017	428	2	24	5	0	518,000	334,320,238
UT19800-1102*	ANETH MAIL TRAIL WATERLINE	084	120	03	017	429	2	24	9	0	513,000	334,833,238
NM24413-0302*	BURNHAM S HUNTER WASH SYS II	084	120	03	017	430	2	24	13	0	766,000	335,599,238
NM24413-0502*	BURNHAM WEST W/L EXT II	084	120	03	017	431	2	24	3	0	240,000	335,839,238
NM24413-0402*	BURNHAM SW WL EXT I	084	120	03	017	432	2	24	3	0	234,000	336,073,238
NM24413-1202*	BURNHAM NW WL EXT I	084	120	03	017	433	2	24	6	0	458,000	336,531,238
NM24413-0202*	BURNHAM S HUNTER WASH SYS I	084	120	03	017	434	2	24	9	0	663,000	337,194,238
NM24413-0702*	BURNHAM NORTH W/L EXT I	084	120	03	017	435	2	24	6	0	568,000	337,762,238
NM24413-0802*	BURNHAM EAST WL EXT I	084	120	03	017	436	2	24	14	0	1,247,000	339,009,238
AZ03104-1403*	GRAY MOUNTAIN EXTENSION - PHASE III	084	120	02	018	437	2	24	36	0	3,021,603	342,030,841
NM24612-0302*	Fruitland Adobe West Waterline Extension	084	120	03	017	438	2	24	2	0	242,000	342,272,841
NM24614-0502*	HOGBACK DEADMAN'S WASH-SOUTH WL	084	120	03	017	439	2	24	6	0	389,000	342,661,841
NM24616-0302*	HUERFANO CARSON NORTH WL EXT PH II	084	120	03	012	440	2	24	7	0	677,000	343,338,841
NM24616-0602*	Otis South WL Ext II	084	120	03	012	441	2	24	5	0	319,000	343,657,841
NM24616-0702*	Carson East Waterline	084	120	03	012	442	2	24	5	0	277,000	343,934,841
NM17446-0702*	Lake Valley NE Waterline	084	120	03	012	443	2	24	11	0	720,000	344,654,841
NM24622-0602*	Pueblo Bonito-PH 2, Waterline	084	120	03	012	444	2	24	11	0	507,000	345,161,841
NM24625-0302*	Morgan Lake - Ph II Waterline Extension	084	120	03	017	445	2	24	6	0	570,000	345,731,841
NM24624-0202*	NEWCOMB EAST WL EXT I	084	120	03	017	446	2	24	8	0	747,000	346,478,841
NM24624-0302*	NEWCOMB NORTH WL EXT I	084	120	03	017	447	2	24	5	0	348,000	346,826,841
UT19815-1202*	RED MESA NORTH WATERLINE TSOSIE CAMP	084	120	03	017	448	2	24	6	0	337,000	347,163,841
AZ01045-1302*	RED VALLEY SOUTH W/L EXTENSION	084	120	03	017	449	2	24	5	0	466,000	347,629,841
AZ01045-1102*	Shiprock Wall	084	120	03	017	450	2	24	2	0	184,000	347,813,841
NM24629-0802*	SANOSTEE CANYON WL EXT I	084	120	03	017	451	2	24	4	0	326,000	348,139,841
NM24630-0202*	SHEEPSPRINGS EAST WL EXT I	084	120	03	017	452	2	24	3	0	179,000	348,318,841
NM24631-2004*	Shiprock NE Waterline Extension Ph II	084	120	03	017	453	2	24	3	0	297,000	348,615,841
NM24631-0902*	SHIPROCK FARM AREA A EXTENSION	084	120	03	017	454	2	24	5	0	677,000	349,292,841
AZ01061-0502*	Teec Yellow Rock Point W/L Ext, Ph I	084	120	03	017	455	2	24	3	0	506,001	349,798,842
AZ01061-0503*	Teec Yellow Rock Point W/L Ext, Ph II	084	120	03	017	456	2	24	1	0	421,000	350,219,842
NM17483-0301	TOHATCHI CISTERNS WP	084	120	04	014	457	5	24	5	0	277,200	350,497,042



	FOREST LAKE NORTH WATER EXT PH 2	084	120	01	016	458	4	24	25	0	2,313,981	352,811,023
AZ01047-0904*	Rough Rock South Waterline Ext. Ph 2	084	120	01	016	459	4	24	11	0	787,439	353,598,462
AZ03104-1302*	CAMERON WEST EXTENSION	084	120	02	018	461	5	23	8	0	963,208	354,561,670
AZ09184-0302*	TEESTO WATER BLOWING EXTENSION	084	120	02	019	462	2	23	23	0	1,034,563	355,596,233
NM24631-2204*	Shiprock Farm Area Sewer Ph V	084	120	03	017	463	3	23	58	0	1,528,000	357,124,233
NM24631-2203*	Shiprock Farm Area Sewer Ph IV	084	120	03	017	464	3	23	74	0	1,784,000	358,908,233
NM24631-2202*	Shiprock Farm Area Sewer Ph III	084	120	03	017	465	3	23	90	0	3,810,000	362,718,233
AZ09158-2101*	DILKON-STANDING HORSE EXT.	084	120	02	019	466	4	22	6	0	362,028	363,080,261
AZ09150-0701	BIRDSRINGS SOUTH CISTERN DIST. 5	084	120	02	019	467	5	22	1	0	69,000	363,149,261
AZ03109-5002	COPPERMINE SCADA	084	120	02	018	468	2	22	69	0	214,400	363,363,661
AZ09158-0701	DILKON DIST- 7 TANK PAINTING	084	120	02	019	469	2	22	241	49,000	51,000	363,414,661
AZ09164-0701	INDIAN WELLS TANK PAINTING	084	120	02	019	470	2	22	78	0	130,000	363,544,661
AZ03122-0601	LECHEE - HTSO WELL	084	120	02	018	471	2	22	340	0	884,000	364,428,661
AZ03108-0901	LEUPP-DISTRICT 5 SCADA	084	120	02	019	472	2	22	607	0	789,412	365,218,073
UT19805-0201	MEXICAN HAT WATER TRMT POND NTUA	084	120	02	015	473	2	22	82	0	51,000	365,269,073
AZ01039-0201	NEW LAND-EAST MILL BOOSTER BYPASS	084	120	02	019	474	2	22	296	0	88,800	365,357,873
AZ09921-0901	WHITE CONE TANK PAINTING	084	120	02	019	475	2	22	326	0	134,152	365,492,025
AZ01902-0801	Ganado Well	084	120	01	013	476	2	22	2700	0	679,000	366,171,025
AZ09164-1001*	INDIAN WELLS AC W/L REPLACEMENT	084	120	02	019	478	1	21	78	0	273,000	366,444,025
AZ01012-0502*	Chinle Waterline Extension	084	120	01	016	481	4	20	9	0	1,323,000	367,767,025
NM17453-0702*	Mexican Springs Toddlito Park Extension	084	120	04	014	482	2	20	23	0	2,665,300	370,432,325
NM33140-0502*	RAMAH WHITEROCK UNIT 1 EXTENSIONS	084	120	04	014	483	3	20	21	0	1,397,000	371,829,325
NM33140-0404*	Goat Hill Ph 4 Exts, Tank & Booster	084	120	04	014	484	3	20	4	0	954,800	372,784,125
NM33140-0303*	RAMAH SCATTERED PHASE III EXTENSIONS	084	120	04	014	485	3	20	6	0	746,900	373,531,025
NM17450-0501*	NAVAJO-ASAAI WATERLINE	084	120	01	013	486	2	20	4	0	330,000	373,861,025
NM17403-1201*	Baca South Chavez Cisterns	084	120	04	014	487	5	17	22	0	1,491,000	375,352,025
AZ01011-1102*	CHILCH-PH 2 WEST YOUNG CISTERN AND WP	084	120	02	015	488	5	17	7	0	525,660	375,877,685
NM17477-0101*	STANDING ROCK SOUTH-Cisterns	084	120	04	011	489	5	17	1	0	50,000	375,927,685
NM17403-1202*	Baca South Chavez Ext	084	120	04	014	490	2	17	22	0	428,000	376,355,685
NM17403-0904*	Baca Scattered Extensions	084	120	04	014	491	2	17	2	0	801,000	377,156,685
NM17403-0503*	BACA I-40 CROSSING EXTENSIONS	084	120	04	014	492	2	17	6	0	310,000	377,466,685
NM17403-0302*	BACA SOUTH EXTENSIONS	084	120	04	014	493	2	17	13	0	2,629,000	380,095,685
NM17500-0602*	BECENTI-Milk Lake-Extensions	084	120	04	014	494	2	17	2	0	322,000	380,417,685
NM17500-0702*	BECENTI-Flat Lake-Extensions	084	120	04	014	495	2	17	6	0	954,000	381,371,685
NM17408-0203*	Bread Springs Elevated Tank	084	120	04	014	496	2	17	4	0	1,001,000	382,372,685
AZ03104-1203*	LITTLE COLORADO RIVER GORGE EXTENSION - PHASE II	084	120	02	018	497	2	17	16	0	3,852,800	386,225,485
AZ01014-0302*	CORNFIELDS - SUNRISE TRDNG PST EXT	084	120	01	013	498	2	17	20	0	1,082,500	387,307,985
NM17422-0107*	COUSINS RADIOTOWER LOOP PH3 EXT.	084	120	04	014	499	2	17	12	0	1,659,900	388,967,885
NM17422-0109*	COUSINS RADIOTOWER LOOP PH4 EXT.	084	120	04	014	500	2	17	12	0	553,300	389,521,185
NM17422-0111*	COUSINS RADIOTOWER LOOP PH5 EXT.	084	120	04	014	501	2	17	5	0	229,900	389,751,085
NM17423-0602*	COYOTE CANYON-North Ext	084	120	04	014	502	2	17	13	0	1,063,700	390,814,785
NM17423-0802*	COYOTE CANYON-Red Water Pond Extension	084	120	04	014	503	2	17	14	0	1,305,700	392,120,485
NM17423-0504*	COYOTE CANYON-South Extension	084	120	04	014	504	2	17	9	0	1,555,400	393,675,885
AZ01020-0102*	Dennehotso - Laguna Flats WL Ext.	084	120	02	015	505	2	17	13	0	781,000	394,456,885
NM17502-0103*	HAYSTACK EXTENSIONS	084	120	04	014	506	2	17	9	0	1,501,000	395,957,885
AZ01026-0902*	HOUCK-Sanders Ph2 Extention	084	120	04	014	507	2	17	15	0	620,400	396,578,285
AZ01026-1402*	Houck Burntwater Wash Q84 Ph2 Extensions	084	120	04	014	508	2	17	87	0	3,301,100	399,879,385
AZ01026-1404*	Houck Burntwater Wash Q84 Ph4 Extensions	084	120	04	014	509	2	17	6	0	427,900	400,307,285
AZ01026-1102*	HOUCK HIGHLANDS EXT	084	120	04	014	510	2	17	11	0	983,400	401,290,685
AZ03120-0401*	INSCRIPTION HOUSE LAGOON	084	120	02	018	511	2	17	93	0	3,527,955	404,818,640
AZ09166-2002*	KAYENTA-ARIZ - EL CAP. NORTH EXT.	084	120	02	015	512	2	17	22	0	1,726,000	406,544,640
NM17503-0302*	LITTLEWATER NW EXTENSIONS	084	120	04	011	513	2	17	1	0	251,000	406,795,640
NM17503-0402*	LITTLEWATER SW EXTENSION	084	120	04	011	514	2	17	4	0	632,000	407,427,640
NM17503-0702*	LITTLEWATER EAST EXT. II	084	120	04	011	515	2	17	1	0	316,000	407,743,640
NM17503-0902*	LITTLEWATER SOUTH EXT	084	120	04	011	516	2	17	6	0	298,002	408,041,642
AZ01035-0604*	Lupton South Mesa_P51_Ph3_Exten	084	120	04	014	517	2	17	7	0	587,400	408,629,042
NM17448-0402*	Mariano Lake Reach 14.4 Phase 2	084	120	04	014	518	2	17	282	500,000	5,150,057	413,779,099
NM17426-0202*	NAHODISHGISH SW EXTENSION	084	120	04	011	519	2	17	5	0	356,000	414,135,099
NM24623-0103*	Bluerock-Wilson Ph-2 - Extensions	084	120	04	014	520	2	17	17	0	4,360,000	418,495,099
NM24623-0402*	Wildcat Springs Ph-2 - Extensions	084	120	04	014	521	2	17	15	0	2,124,000	420,619,099
UT19808-1502*	OLJATOH-Narrow Canyon Waterline extension	084	120	02	015	522	2	17	9	0	3,108,000	423,727,099



Pinedale JBeceñti Extension	084	120	04	014	523	2	17	1	0	105,000	423,832,099
NM17477-0702* STANDING ROCK SE - Extension	084	120	04	011	524	2	17	7	0	756,719	424,588,818
NM17477-0302* STANDING ROCK NE-Extension	084	120	04	011	525	2	17	22	0	2,665,000	427,253,818
NM17477-0102* STANDING ROCK SOUTH-Extension	084	120	04	011	526	2	17	5	0	1,104,000	428,357,818
NM17483-0302* TOHATCHI EXTENSIONS	084	120	04	014	527	2	17	12	0	2,105,000	430,462,818
AZ03131-0102* TONALEA ISOLATED EXT P2	084	120	02	018	528	2	17	25	0	1,490,000	431,952,818
NM17003-0402* TSAYATOH-STATE LINE EXT.	084	120	04	014	529	2	17	5	0	222,000	432,174,818
NM17003-0601* TSAYATOH-W. P&M HOUSING EXT.	084	120	04	014	530	2	17	3	0	351,000	432,525,818
AZ03135-0704* Old Airport Sewer Extension	084	120	02	018	531	2	17	38	0	1,433,000	433,958,818
NM17487-0520* Twin Lakes Banana Ridge Ext	084	120	04	014	532	2	17	1	0	132,000	434,090,818
NM17487-1402* TWIN LAKES-DEER SPRINGS EXT	084	120	04	014	533	2	17	7	0	986,700	435,077,518
NM17491-0202* Whitehorse Lake-SandSpringExtension	084	120	04	011	535	2	17	27	0	2,526,012	437,603,530
NM17491-0703* RINCON MARQUEZ-Extensions	084	120	04	011	536	2	17	26	0	1,343,992	438,947,522
AZ01066-0801 Wheatfields Black Rock Cistern	084	120	01	013	537	5	17	19	0	1,300,000	440,247,522
AZ09184-0202* TEESTO SCATTERED EXTENSIONS	084	120	02	019	538	2	16	7	0	444,010	440,691,532
NM01084-0901* TOHAJILLEE SUBDIVISION LAGOON	084	120	04	014	543	2	15	36	0	2,955,000	443,646,532
NM28341-0702* ALAMO-PH2 PINO/JALAROSA CRK EXT	084	120	04	014	544	2	14	11	0	735,000	444,381,532
NM01084-0702* Canoncito Scattered - Extension	084	120	04	014	545	2	14	12	0	1,540,000	445,921,532
AZ01011-1401* CHILCH-Community Sewer for Failed DFs T68	084	120	02	015	546	4	13	42	0	1,973,567	447,895,099
AZ03120-0702* INSCRIPTION HSE ISOLATED EXTENSION	084	120	02	018	547	4	13	8	0	424,000	448,319,099
AZ03121-0702* KAIBETO SCATTERED EXTENSION	084	120	02	018	548	4	13	10	0	610,000	448,929,099
AZ03121-0902* KAIBETO GRAY MESA EXTENSION	084	120	02	018	549	4	13	34	0	1,486,548	450,415,647
UT19813-0502* NAV MT PIUTE MESA WATER EXT	084	120	02	018	550	4	13	24	0	2,565,000	452,980,647
AZ03132-0701* TOLANI LAKE YAADEESKIDI MESA EXT	084	120	02	019	551	5	13	9	0	525,006	453,505,653
AZ01053-0501* Sawmill Sanitary Sewer Extension	084	120	01	013	552	3	12	37	0	1,500,000	455,005,653
UT19808-0801* Piute West Scattered Cisterns & WP	084	120	02	015	553	5	12	3	0	398,000	455,403,653
NM17002-1601* CHICHILTAH REACH 14.8 PHASE 1	084	120	04	014	554	2	12	104	0	7,648,000	463,051,653
NM17448-0106* MARIANO LAKE-PHASE 6-replace cister	084	120	04	011	555	2	12	9	0	2,259,000	465,310,653
AZ01041-0402* OAK SPRINGS SOUTH EXT	084	120	01	013	556	2	12	2	0	547,617	465,858,270
AZ01041-0801* Oak Springs-Verlena Hale Ext.	084	120	01	013	557	2	12	1	0	192,000	466,050,270
AZ03135-0702* TUBA CITY NW SEWERLINE - PHASE II	084	120	02	018	558	2	12	57	0	1,772,400	467,822,670
AZ03135-0701* TUBA CITY NW SEWERLINE - PHASE I	084	120	02	018	559	2	12	40	0	1,173,600	468,996,270
AZ09160-1005* Many Mules Waterline Phase 3	084	120	01	016	560	2	11	55	0	7,259,952	476,256,222
AZ09921-0102* WHITE CONE- FLAT MESA SCATT EXT.	084	120	02	019	562	2	10	10	0	337,500	476,593,722
AZ09160-1006* Many Mules Waterline Phase 4	084	120	01	016	563	2	10	32	0	5,336,192	481,929,914
AZ09160-1007* Many Mules Phase 5	084	120	01	016	565	2	9	28	0	4,447,016	486,376,930
NM17447-0902* Manuelito Big Rock Canyon Exts	084	120	04	014	567	2	9	7	0	308,573	486,685,503
AZ09164-0002* INDIAN WELLS SCATTERED EXTENSIONS	084	120	02	019	568	2	8	6	0	677,010	487,362,513
AZ01031-0103* KLAGETOH-NAVAJO STATION EXTENSIONS	084	120	01	013	569	2	8	35	0	1,469,326	488,831,839
AZ03108-1902* WEST LEUPP SCATTERED EXT	084	120	02	019	570	2	8	2	0	629,000	489,460,839
AZ01061-1002* Teec Nos Pos North II W/L Ext	084	120	03	017	572	2	8	1	0	383,000	489,843,839
AZ01072-0402* WIDE RUINS GREY CACTUS RD W/L EXT.	084	120	01	013	573	2	8	60	0	1,785,000	491,628,839
NM28341-0301* ALAMO O&M	084	120	04	014	574	1	8	462	0	2,763,000	494,391,839
NM17003-1001* TSAYATOH-OLD DEFIANCE RD LAGOON	084	120	04	014	575	3	7	2	0	175,000	494,566,839
AZ03121-0A01* KAIBETO - NEW COMMUNITY WELL	084	120	02	018	577	1	7	421	0	613,172	495,180,011
AZ09158-0501* Dilkon Clinic and Comm Water Plan I	084	120	02	019	578	2	7	665	0	20,506,000	515,686,011
AZ01039-0501* ONHIR Navajo Community Waterline	084	120	02	019	579	2	7	4	0	324,000	516,010,011
AZ03131-0701* Tonalea Sewer and Lagoon P1	084	120	02	018	580	2	7	67	0	4,231,000	520,241,011
AZ03135-0703* TUBA CITY SOUTH SEWER EXTENSIONS	084	120	02	018	581	2	7	19	0	411,700	520,652,711
AZ01034-0601* LUKACHUKAI SEWER & LAGOON PH 1	084	120	01	016	584	1	6	74	0	5,503,000	526,155,711
NM17483-0901* Buffalo Springs PumpHouse Replacement	084	120	04	014	585	1	6	1063	0	442,000	526,597,711
NM17487-2201* Twin Lakes System Upgrades (BIA?)	084	120	04	014	586	1	6	642	0	731,500	527,329,211
AZ09997-0801* BLACK MESA - East & NW Cisterns.	084	120	01	016	588	2	5	8	0	263,000	527,592,211
AZ09997-0803* Black Mesa East	084	120	01	016	589	2	5	7	0	1,472,980	529,065,191
UT19808-1302* OLJATOH-TRAIN ROCK W/L EXTENSION	084	120	02	015	590	2	4	40	0	2,087,000	531,152,191
NM01084-1001* ABQ-Tohajilee Interlie	084	120	04	014	591	2	4	88	0	2,472,624	533,624,815
NM01084-0801* Tohajilee Lagoon Blow Sand Removal	084	120	04	014	593	1	3	57	0	513,000	534,137,815
NM17448-0401* Mariano Lake Reach 14.4 Phase 1	084	120	04	014	601	2	2	56	0	6,346,600	540,484,415
AZ09150-1002* BIRDSRINGS REMOTE EXTENSIONS DIST5	084	120	02	019	602	2	1	19	0	1,466,002	541,950,417
AZ09150-0802* BIRDSRINGS TOJI ANIZAAD EXT.DIST5	084	120	02	019	603	2	1	5	0	242,458	542,192,875
AZ09150-0702* BIRDSRINGS SOUTH EXT. DIST. 5	084	120	02	019	604	2	1	1	0	211,278	542,404,153



	BIRDSPRINGS RINCON BASIN EXT. DIST5	084	120	02	019	605	2	1	8	0	823,000	543,227,153
AZ09150-0602*	BIRDSPRINGS HWY 99 EXTENSION PHASE I	084	120	02	019	606	2	1	15	0	2,404,995	545,632,148
AZ09150-0302*	HWY 99 EXTENSIONS PHASE 2	084	120	02	019	607	2	1	14	0	2,088,002	547,720,150
AZ09997-0802*	Black Mesa North	084	120	01	016	608	2	1	19	0	1,260,006	548,980,156
AZ03103-0902*	BODAWAY CROOKED RIDGE WATERLINE EXT PHASE 2	084	120	02	018	609	2	1	8	0	753,000	549,733,156
AZ03103-1002*	Bodaway Hardy Ext Phase II	084	120	02	018	610	2	1	7	0	417,000	550,150,156
AZ03103-0202*	BODAWAY ISOLATED EXTS PH II	084	120	02	018	611	2	1	41	0	5,500,000	555,650,156
NM17414-0502*	Casamero Lake West Ext	084	120	04	011	612	2	1	2	0	156,000	555,806,156
AZ01011-1103*	CHILCHINBETO - PHASE II YOUNG EXT.	084	120	02	015	613	2	1	8	0	1,060,335	556,866,491
AZ03107-0602*	COALMINE CANYON - LITTLE COLORADO EXT. P2	084	120	02	018	614	2	1	20	0	2,364,000	559,230,491
AZ03107-0102*	Coalmine Canyon Isolated Waterlines Phase 2	084	120	02	018	615	2	1	4	0	338,000	559,568,491
AZ03107-0902*	COALMINE CANYON BOOSTER P2	084	120	02	018	616	2	1	5	0	466,000	560,034,491
AZ09158-1204*	DILKON - RABBIT EXT.	084	120	02	019	617	2	1	7	0	565,999	560,600,490
AZ09158-0202*	DILKON - TAYLOR EXT	084	120	02	019	618	2	1	4	0	339,000	560,939,490
AZ09158-1702*	DILKON - TAHA EXT.	084	120	02	019	619	2	1	8	0	339,000	561,278,490
AZ09158-0302*	DILKON JOHN'S DRAW 2 EXT.	084	120	02	019	621	2	1	12	0	663,996	561,942,486
AZ09158-1104*	DILKON - JOHN'S DRAW 1 EXT.	084	120	02	019	622	2	1	19	0	796,005	562,738,491
AZ09158-1102*	DILKON - ROTTEN BANANAS BUTTE EXT.	084	120	02	019	623	2	1	20	0	1,302,000	564,040,491
AZ09033-1202*	LGW TWIN BUTTE DIST. 7 EXT.	084	120	02	019	624	2	1	9	0	414,000	564,454,491
AZ09033-0402*	LGW SCATTERED EXTENSIONS DIST. 7	084	120	02	019	625	2	1	10	0	464,838	564,919,329
AZ09162-1302*	Hardrock Sleepy Mountain WL Ext Phase II	084	120	02	018	626	2	1	18	0	981,000	565,900,329
AZ09162-1303*	Hardrock Sleepy WL Ext P3	084	120	02	018	627	2	1	3	0	544,000	566,444,329
AZ09164-0302*	INDIAN WELLS - PEANUT EXT.	084	120	02	019	628	2	1	5	0	230,000	566,674,329
AZ09164-0203*	INDIAN WELLS-PUEBLO COLORADO II EXT	084	120	02	019	629	2	1	20	0	1,045,600	567,719,929
AZ09164-0102*	INDIAN WELLS - ROUND BUTTE EXT.	084	120	02	019	630	2	1	14	0	727,006	568,446,935
AZ09164-0904*	INDIAN WELLS - GORILLA HEAD PH2 EXT	084	120	02	019	631	2	1	18	0	827,013	569,273,948
AZ09164-0802*	INDIAN WELLS - TWIN PEAKS EXTENSION	084	120	02	019	633	2	1	26	0	1,484,002	570,757,950
AZ03122-0702*	LECHEE - WHITE DOME WATERLINE EXT.	084	120	02	018	634	2	1	9	0	852,003	571,609,953
AZ03108-1702*	LEUPP SCATTERED EXT	084	120	02	019	635	2	1	1	0	318,000	571,927,953
AZ03108-1102*	LEUPP SAN FRANCISCO WASH EXT.D5	084	120	02	019	637	2	1	21	0	2,202,002	574,129,955
AZ03108-1202*	LEUPP PADRE CANYON EXT DIST. 5	084	120	02	019	638	2	1	21	0	4,091,010	578,220,965
AZ03108-1303*	LEUPP CANYON DIABLO EXT DIST. 5	084	120	02	019	639	2	1	19	0	3,598,999	581,819,964
NM17447-0702*	MANUELITO CHAP EXTENSION	084	120	04	014	640	2	1	5	0	331,100	582,151,064
UT19808-0202*	OLJATOH-HALCHITA WATERLINE EXTENSION	084	120	02	015	641	2	1	42	0	2,490,000	584,641,064
UT19808-0102*	OLJATO-PIUTE FARMS WATERLINE EXTENSION	084	120	02	015	642	2	1	33	0	1,963,241	586,604,305
UT19808-0802*	Piute Farms West WL Ext.	084	120	02	015	643	2	1	3	0	473,000	587,077,305
NM17467-1502*	Crestview Subdivision Ext	084	120	04	014	644	2	1	4	0	157,000	587,234,305
AZ09184-0704*	NAHATEE CANYON SPRINGS PH2 EXT.	084	120	02	019	645	2	1	17	0	552,993	587,787,298
AZ03132-0105*	TOLANI LAKE PRICE II EXT. DIST. 5	084	120	02	019	646	2	1	4	0	420,000	588,207,298
AZ03132-0902*	TOLANI LAKE SCATTERED EXTENSIONS	084	120	02	019	648	2	1	11	0	526,900	588,734,198
AZ03132-1102*	TOLANI LK NPL SCATT. EXT. DIST. 5	084	120	02	019	649	2	1	2	0	154,400	588,888,598
AZ09921-1002*	WHITE CONE - SCATTERED EXTENSION	084	120	02	019	650	2	1	3	0	703,240	589,591,838
NM17408-1001*	Bread Springs Reach 14.7	084	120	04	014	651	1	1	357	0	17,187,000	606,778,838
NM17418-2101*	Church Rock Reach 14.3	084	120	04	014	652	1	1	825	0	17,223,700	624,002,538
NM17424-1601*	Crownpoint Sewer System Renovation Ph 3	084	120	04	011	653	1	1	382	0	226,144	624,228,682
NM17483-0101*	TOHATCHI TANK REPAIR	084	120	04	014	654	1	1	417	0	95,000	624,323,682
NM24601-0701*	Beclabito Sewer Extension	084	120	03	017	660	2	-4	15	0	424,000	624,747,682
AZ09175-1502*	PINON-WEPO WASH EXT. PH 2	084	120	01	016	661	2	-4	24	0	1,784,000	626,531,682
AZ09175-1503*	PINON-WEPO WASH EXT. PH 3	084	120	01	016	662	2	-4	9	0	1,375,875	627,907,557
AZ09175-1302*	PINON-WHITE VALLEY EXT. PH 2	084	120	01	016	663	2	-4	8	0	487,000	628,394,557
AZ09175-1303*	PINON-WHITE VALLEY EXT. PH 3	084	120	01	016	664	2	-4	4	0	230,000	628,624,557
AZ01053-0403*	SAWMILL WHITE CLAY WATER EXT.	084	120	01	013	665	2	-4	6	0	2,058,000	630,682,557
NM17475-0702*	Smith Lake Extension	084	120	04	011	666	2	-4	2	0	165,000	630,847,557
UT19813-0602*	Navajo Mountain Rainb. City E. Ext.	084	120	02	018	668	1	-5	6	0	377,000	631,224,557
NM17458-1101*	Pinedale Mariano Pipe Upgrade (T03 cancel)	084	120	04	014	669	1	-5	526	0	343,000	631,567,557
AZ09158-0602*	Dilkon Clinic Lagoon Plan PH II	084	120	02	019	678	1	-20	234	1,229,594	1,229,594	632,797,151

*\*(after project number) indicates infeasible projects*

**BOLD rows indicate projects without homes**



Dataset:	Snapshot - 2016 - IHS National (#19587 01/06/2016 07:41 Hawasly Ramsey)
Area(s):	NA
Funded?:	No
Feasible?:	All
Funding Plan:	Included Only
Funding:	Eligible
Sorted By:	Area Priority



## SIHASIN FUND SDS EXPENDITURE PLAN &amp; PROJECT LIST

Page 1 of 2

Updated: 1/27/2016

SDS Project Number	Community	Project Name	Total Homes	Total SDS Cost	Adjusted Cost	Total Score	Area Priority	Comments
1 NM24624-0302	NEWCOMB	NEWCOMB NORTH WL EXT I	5	\$ 348,000	\$ 348,000	24	447	
2 NM24625-0302	NEWCOMB	Morgan Lake - Ph II Waterline Extension	6	\$ 570,000	\$ 570,000	24	445	
3 NM24413-0802	BURNHAM	BURNHAM EAST WL EXT I	14	\$ 1,247,000	\$ 1,247,000	24	436	
4 NM24413-1202	BURNHAM	BURNHAM NW WL EXT I	6	\$ 458,000	\$ 458,000	24	433	
5 NM24612-0302	FRUITLAND	Fruitland Adobe West Waterline Extension	2	\$ 242,000	\$ 242,000	24	438	
6 AZ01036-0402	MANY FARMS	Many Farms Lake Phase 2.5 D32/Q39	27	\$ 1,642,000	\$ 1,642,000	40	206	
7 AZ01040-0601	NAZLINI	Naazlini Additional Water Source	174	\$ 775,001	\$ 775,001	48	77	
8 AZ01036-0701	MANY FARMS	Many Farms Lake Cisterns	50	\$ 1,251,000	\$ 1,251,000	44	135	
9 NM17453-0702	MEXICAN SPRINGS	Mexican Springs Toddlito Park Extension	23	\$ 2,665,300	\$ 2,665,300	20	482	
10 NM17487-1501	TWIN LAKES	TWIN LAKES-Tohiakai South Ext	9	\$ 517,000	\$ 517,000	51	45	
11 NM01084-1401	TOHAJILILEE/CANONCITO	Tohajilee Well Rehabilitation (No. 2 and 5)	113	\$ 603,000	\$ 603,000	45	114	
12 NM28341-0301	ALAMO	ALAMO O&M	506	\$ 2,763,000	\$ 2,763,000	8	574	
13 AZ01047-0901	ROUGH ROCK	Rough Rock North Phase 1 (Cisterns)	101	\$ 2,368,999	\$ 2,368,999	45	109	
14 AZ01047-0904	ROUGH ROCK	Rough Rock South Waterline Ext. Ph 2	11	\$ 787,439	\$ 787,439	24	459	
15 AZ01024-0201	FT.DEFIANCE	FT. Defiance Piney Hill Waterline Extension T60 (X)	23	\$ 1,908,000	\$ 1,908,000	30	406	
16 NM24608-0801	CRYSTAL	CRYSTAL ADD'L SOURCE NTUA	272	\$ 701,000	\$ 701,000	48	75	
17 NM17450-0501	NAVAJO - NM	NAVAJO-ASAAYI WATERLINE	5	\$ 330,000	\$ 330,000	20	486	
18 AZ01011-1201	CHILCHINBETO	Chilchibeto Yellowhair CWS Upgrade	313	\$ 1,854,312	\$ 1,854,312	48	73	
19 AZ01020-0102	DENNEHOTSO	Dennehotso - Laguna Flats WL Ext.	13	\$ 781,000	\$ 781,000	17	505	
20 NM24631-2201	SHIPROCK	Shiprock Farm Area Sewer Ph II, XE3	35	\$ 897,000	\$ 897,000	50	52	
21 NM24631-2501	SHIPROCK	Shiprock North Lift Station Replace	941	\$ 830,000	\$ 830,000	49	67	
22 NM24630-0101	SHEEP SPRINGS	SHEEPSPRINGS WL EXT W/ BOOSTER PAQ	12	\$ 639,996	\$ 639,996	53	33	
23 NM24601-0601	BECLABITO	Beclabito Watering Point Upgrade	7	\$ 92,000	\$ 92,000	50	53	
24 AZ01016-0701	COVE	COVE INTERTIE	240	\$ 508,000	\$ 508,000	48	74	
25 NM24629-1301	SANOSTEE	Sanostee Replacement Well	348	\$ 437,000	\$ 437,000	48	78	
26 AZ01045-1401	RED VALLEY	RED VALLEY PRV REPLACEMENT	218	\$ 189,000	\$ 189,000	43	163	
27 NM17002-1403	CHICHILTAH	Chichilitah Extension	5	\$ 256,299	\$ 256,299	49	65	
28 NM17467-1401	RED ROCK	Gallup Failed Septics-South Ward	32	\$ 577,000	\$ 577,000	43	146	
29 NM17447-0902	MANUELITO	Manuelito Big Rock Canyon Exts	7	\$ 308,573	\$ 308,573	9	567	
30 NM17422-0109	COUSINS	COUSINS RADIOTOWER LOOP PH4 EXT.	12	\$ 553,300	\$ 553,300	17	500	
31 NM17422-0111	COUSINS	COUSINS RADIOTOWER LOOP PH5 EXT.	5	\$ 229,900	\$ 229,900	17	501	
32 AZ09180-0801	SHONTO	SHONTO TALL MTN. CISTERNS & WPT	76	\$ 1,639,168	\$ 1,639,168	46	93	
33 AZ03120-0701	INSCRIPTION HOUSE	INSCRIPTION HSE ISOLATED CISTERN	8	\$ 183,000	\$ 183,000	45	105	
34 UT19812-0501	MEXICAN WATER	NHA Mexican Water Sewer Lagoon	27	\$ 752,000	\$ 752,000	49	66	
35 UT19800-0302	ANETH	MONTEZUMA CREEK EXTENSION	5	\$ 518,000	\$ 518,000	24	428	
36 AZ01061-0502	TEEC NOS POS	Teec Yellow Rock Point WL Ext. Ph I	3	\$ 506,001	\$ 506,001	24	455	
AZ01041-0601	OAK SPRINGS	Oaksprings Additional Water Source/ W. Point	137	\$ 641,000	\$ 641,000	27	420	
AZ01042-0501	PINE SPRINGS	Pine Springs Additional Water Source	65	\$ 576,000	\$ 576,000	26	424	
AZ01041-0501	OAK SPRINGS	OAK SPRINGS EAST (TOP) CISTERNS	7	\$ 197,001	\$ 197,001	41	196	
AZ01041-0401	OAK SPRINGS	OAK SPRINGS SOUTH CISTERNS	2	\$ 52,860	\$ 52,860	40	220	
AZ01041-0402	OAK SPRINGS	OAK SPRINGS SOUTH EXT	2	\$ 547,617	\$ 547,617	12	556	
37 AZ09184-0302	TEESTOH	TEESTO WATER BLOWING EXTENSION	23	\$ 1,034,563	\$ 1,034,563	23	462	
38 AZ09921-0201	WHITE CONE	WHITE CONE NAVAHEE CANYON EXT. T29	17	\$ 691,120	\$ 691,120	39	222	
39 AZ09158-1001	DILKON	DILKON - PYRAMID BUTTE EXT. T67	33	\$ 1,240,029	\$ 1,240,029	41	181	
40 NM17477-0301	STANDING ROCK	STANDING ROCK NE-Cisterns	12	\$ 316,000	\$ 316,000	50	47	
41 NM17424-1201	CROWNPOINT	Crownpoint Scattered ST/DF Failure	23	\$ 401,005	\$ 401,005	44	120	
42 NM17446-0701	LAKE VALLEY	Lake Valley NE Cisterns	8	\$ 201,000	\$ 201,000	44	132	



# SIHASIN FUND SDS EXPENDITURE PLAN & PROJECT LIST

Page 1 of 2

Updated: 1/27/2016

SDS Project Number	Community	Project Name	Total Homes	Total SDS Cost	Adjusted Cost	Total Score	Area Priority	Comments
43	NM24645-0402	WHITE ROCK	9	\$ 496,000	\$ 496,000	32	394	
44	NM24622-0601	NAGEZI	7	\$ 158,000	\$ 158,000	45	106	
45	AZ01054-0104	SPIDER ROCK	171	\$ 3,792,000	\$ 3,792,000	8	571	
46	AZ03108-1602	LEUPP	60	\$ 1,689,100	\$ 3,179,100	36	270	Less \$3.51M from NN & USEPA
47	AZ01056-0601	STEAMBOAT	28	\$ 1,603,000	\$ 1,603,000	6	583	
48	AZ09923-0502	JEDDITO	33	\$ 1,569,000	\$ 1,569,000	40	204	
49	AZ03122-0202	LECHEE	67	\$ 3,977,028	\$ 3,977,028	29	409	
50	AZ01026-1402	HOUCK	87	\$ 3,301,100	\$ 3,301,100	17	508	
51	AZ03135-2601	TUBA CITY	40	\$ 480,000	\$ 480,000	51	46	
52	AZ03135-0704	TUBA CITY	38	\$ 1,433,000	\$ 1,433,000	17	531	
53	AZ03135-0701	TUBA CITY	40	\$ 1,173,600	\$ 1,173,600	12	559	
54	NM17491-0703	WHITEHORSE LAKE	26	\$ 1,343,992	\$ 1,343,992	17	536	
55	NM17414-0502	CASAMERO LAKE	2	\$ 156,000	\$ 156,000	1	612	
56	NM17502-0102	HAYSTACK	4	\$ 149,000	\$ 149,000	38	247	
57	NM17503-0702	LITTLEWATER	1	\$ 316,000	\$ 316,000	17	515	
58	AZ09160-1004	FOREST LAKE	41	\$ 4,126,990	\$ 1,126,990	9	564	
59	AZ09162-1301	HARDROCK	56	\$ 1,849,000	\$ 1,849,000	49	63	
60	AZ09070-1103	WHIPPOORWILL	19	\$ 571,000	\$ 571,000	49	62	
61	NM17475-0701	SMITH LAKE	2	\$ 63,000	\$ 63,000	41	199	
62	NM17480-1202	THOREAU	40	\$ 2,295,000	\$ 2,295,000	50	49	
Sub-Total =			\$ 72,368,293	\$ 65,858,293				
+20% Contingency =				\$ 13,171,659				
Total =				\$ 79,029,952				

Less \$3M "allotted" per Witherspoon







# SIHASIN FUND SDS EXPENDITURE PLAN & PROJECT LIST

Page 2 of 2  
Updated: 1/27/2016

	Total	Proposed Distribution Plan				
		Yr-1 (2017)	Yr-2 (2018)	Yr-3 (2019)	Yr-4 (2020)	Yr-5 (2021)
SDS PROJECT LIST	\$ 79,029,952	\$ 20,000,000.00	\$ 15,000,000.00	\$ 15,000,000.00	\$ 15,000,000.00	\$ 14,029,952.00



RESERVATION LINE SDS PROJECT PARTICIPANT LIST  
WIDE RUINS CHAPTER

			Recommended Facilities							
PIL Home Number	HITS Home Number	Homeowner	Chapter	House Type	First Service	Water	Sewer	Solid Waste	Addition Required	Bathroom Plumbing Required
1	✓	Maybelle Begay	Wide Ruins	E-1	Yes	Yes	Yes	No	No	No
2	✓	Lavina Begay	Wide Ruins	E-1	Yes	Yes	Yes	No	Yes	Yes
3	✓	Dennison Chee	Wide Ruins	E-1	Yes	Yes	Yes	No	Yes	Yes
4	✓	Eva Houser	Wide Ruins	E-1	Yes	Yes	Yes	No	Yes	Yes
5	✓	Harry/Ella John	Wide Ruins	H-2	Yes	Yes	Yes	No	No	Yes
6	✓	Peterson/Marcella Nez	Wide Ruins	E-1	Yes	Yes	Yes	No	Yes	Yes
7	✓	Yvonne Begay	Wide Ruins	E-1 (m)	Yes	Yes	Yes	No	No	No
8	✓	Genevieve Whitethorne	Wide Ruins	E-1 (m)	Yes	Yes	Yes	No	Yes	Yes
9	✓	Geraldita Whitethorne	Wide Ruins	E-1	Yes	Yes	Yes	No	Yes	Yes
10	✓	Antone Ashley	Wide Ruins	E-1	Yes	Yes	Yes	No	Yes	Yes
11	✓	Maggie Dale	Wide Ruins	E-1 (m)	Yes	Yes	Yes	No	No	No
12	✓	Latasha Dale	Wide Ruins	E-1	Yes	Yes	Yes	No	Yes	Yes
13	✓	James Baldwin	Wide Ruins	E-1	Yes	Yes	Yes	No	Yes	Yes
14	✓	Mary Hillyard	Wide Ruins	E-1	Yes	Yes	Yes	No	Yes	Yes
15	✓	Sadie Begay	Wide Ruins	E-1 (h)	Yes	Yes	Yes	No	Yes	Yes
16	✓	Emerson/Marie Begay	Wide Ruins	E-1	Yes	Yes	Yes	No	Yes	Yes
17	✓	Gary Chee/Denise Parker	Wide Ruins	E-1	Yes	Yes	Yes	No	Yes	Yes
18	✓	Harold Chee	Wide Ruins	E-1 (h)	Yes	Yes	Yes	No	Yes	Yes
19	✓	Mary Rose Lee	Wide Ruins	E-1	Yes	Yes	Yes	No	Yes	Yes
20	✓	Virgle Chee	Wide Ruins	E-1	Yes	Yes	Yes	No	Yes	Yes
21	✓	Mary Ellen Chee	Wide Ruins	E-1 (m)	Yes	Yes	Yes	No	No	No
22	✓	Mary Alice Daniels	Wide Ruins	E-1	Yes	Yes	Yes	No	Yes	Yes
23	✓	Sarah House	Wide Ruins	E-1 (h)	Yes	Yes	Yes	No	Yes	Yes
24	✓	Herbert/Barbara Anderson	Wide Ruins	E-1	Yes	Yes	Yes	No	Yes	Yes
25	✓	Gilbert Chee Jr.	Wide Ruins	E-1 (h)	Yes	Yes	Yes	No	Yes	Yes
26	✓	Lorraine Chee	Wide Ruins	H-2	Yes	Yes	Yes	No	Yes	Yes
27	✓	Lydia Whiterock	Wide Ruins	E-1(m)	Yes	Yes	Yes	No	No	No
28	✓	Linda Holmes	Wide Ruins	E-1(m)	Yes	Yes	Yes	No	No	No
29	✓	Clarence Chee	Wide Ruins	E-1	Yes	Yes	Yes	No	Yes	Yes
30	✓	Lucy Joe	Wide Ruins	E-1	Yes	Yes	Yes	No	Yes	Yes
31	✓	Joseph Yazzie/Marcy Sam	Wide Ruins	E-1	Yes	Yes	Yes	No	Yes	Yes
32	✓	Arlene Joe	Wide Ruins	E-1 (t)	Yes	Yes	Yes	No	Yes	Yes
33	✓	Lorenzo Cleveland	Wide Ruins	E-1	Yes	Yes	Yes	No	Yes	Yes
34	✓	Mary Ann Parker	Wide Ruins	E-1 (t)	Yes	Yes	Yes	No	No	No
35	✓	Mae Gaddy Parker	Wide Ruins	E-1	Yes	Yes	Yes	No	Yes	Yes



PIL	HITS	Recommended Facilities								
Home Number	Home Number	Homeowner	Chapter	House Type	First Service	Water	Sewer	Solid Waste	Addition Required	Bathroom Plumbing Required
36	✓	Micheal Parker	Wide Ruins	E-1(h)	Yes	Yes	Yes	No	Yes	Yes
37	✓	Belinda Parker	Wide Ruins	E-1(h)	Yes	Yes	Yes	No	Yes	Yes
38	✓	Lyle Baldwin/Ella Mae Goldtooth	Wide Ruins	E-1(m)	Yes	Yes	Yes	No	Yes	Yes
39	✓	Manual Tishie	Wide Ruins	E-1	Yes	Yes	Yes	No	No	No
40	✓	Samuel Tishie	Wide Ruins	E-1	Yes	Yes	Yes	No	Yes	Yes
41	✓	Herman Baloo	Wide Ruins	E-1(h)	Yes	Yes	Yes	No	Yes	Yes
42	✓	Maeta Gene	Wide Ruins	E-1(m)	Yes	Yes	Yes	No	No	No
43	✓	Lorraine Baloo	Wide Ruins	E-1	Yes	Yes	Yes	No	Yes	Yes
44	✓	Alice Baloo	Wide Ruins	E-1	Yes	Yes	Yes	No	Yes	Yes
45	✓	Albert Tishie	Wide Ruins	E-1(m)	Yes	Yes	Yes	No	No	No
46	✓	Verna Thomas	Wide Ruins	E-1	Yes	Yes	Yes	No	Yes	Yes
47	✓	Anthony Spear	Wide Ruins	E-1	Yes	Yes	Yes	No	Yes	Yes
48	✓	Raymond Ashley	Wide Ruins	E-1	Yes	Yes	Yes	No	No	No
49	✓	Daisy Burnside	Wide Ruins	E-1(h)	Yes	Yes	Yes	No	No	No
50	✓	Lucinda King	Wide Ruins	E-1	Yes	Yes	Yes	No	No	No
51	✓	Alice M. Burnside	Wide Ruins	E-1	Yes	Yes	Yes	No	Yes	Yes
52	✓	Stella Mae Ashley	Wide Ruins	E-1	Yes	Yes	Yes	No	Yes	Yes
53	✓	Frances Bia	Wide Ruins	E-1(m)	Yes	Yes	Yes	No	Yes	Yes
54	✓	Carl Sam	Wide Ruins	E-1	Yes	Yes	Yes	No	Yes	Yes
55	✓	Sarah Ashley	Wide Ruins	E-1	Yes	Yes	Yes	No	Yes	Yes
56	✓	Theima John	Wide Ruins	E-1(m)	Yes	Yes	Yes	No	No	No
57	✓	Velma Nez	Wide Ruins	E-1(m)	Yes	Yes	Yes	No	No	No
58	✓	Emanuel John	Wide Ruins	E-1(h)	Yes	Yes	Yes	No	Yes	Yes
59	✓	Mary Foster	Wide Ruins	E-1	Yes	Yes	Yes	No	Yes	Yes
60	✓	Henry Leo	Wide Ruins	E-1(h)	Yes	Yes	Yes	No	Yes	Yes
61	✓	Mariam Yazzie	Wide Ruins	E-1	Yes	Yes	Yes	No	Yes	Yes
62	✓	Martha Burns	Wide Ruins	E-1	Yes	Yes	Yes	No	No	No
63	✓	Bernice Begay	Wide Ruins	E-1	Yes	Yes	Yes	No	Yes	Yes
64	✓	Esther Begay	Wide Ruins	E-1	Yes	Yes	Yes	No	No	No
65	✓	Leonard Yellowhorse	Wide Ruins	E-1 (t)	Yes	Yes	Yes	No	No	No
66	✓	Anderson Begay	Wide Ruins	E-1	Yes	Yes	Yes	No	No	No
67	✓	Jefferson Joe	Wide Ruins	E-1	Yes	Yes	Yes	No	Yes	Yes
68	✓	Emma Natascio	Wide Ruins	E-1	Yes	Yes	Yes	No	Yes	Yes
69	✓	Annie Tolly	Wide Ruins	E-1	Yes	Yes	Yes	No	No	No
70	✓	Jonah Daw	Wide Ruins	E-1	Yes	Yes	Yes	No	Yes	Yes
71	✓	Patsy Baldwin	Wide Ruins	E-1	Yes	Yes	Yes	No	Yes	Yes
72	✓	Anderson Morgan Jr.	Wide Ruins	E-1	Yes	Yes	Yes	No	Yes	Yes
73	✓	Jewelana Parker	Wide Ruins	E-1	Yes	Yes	Yes	No	Yes	Yes



PIL Home Number			HITS Home Number	Recommended Facilities						Bathroom Plumbing Required	
				Chapter	House Type	First Service	Water	Sewer	Solid Waste	Addition Required	
36		✓	Lyle Baldwin/Ella Mae Goldtooth	Wide Ruins	E-1(h)	Yes	Yes	Yes	No	Yes	Yes
37		✓		Wide Ruins	E-1(h)	Yes	Yes	Yes	No	Yes	Yes
38		✓		Wide Ruins	E-1(m)	Yes	Yes	Yes	Yes	No	Yes
39		✓		Wide Ruins	E-1	Yes	Yes	Yes	Yes	No	No
40		✓	Manual Tishie	Wide Ruins	E-1	Yes	Yes	Yes	No	Yes	Yes
41		✓	Samuel Tishie	Wide Ruins	E-1(h)	Yes	Yes	Yes	No	Yes	Yes
42		✓	Herman Baloo	Wide Ruins	E-1(h)	Yes	Yes	Yes	No	Yes	Yes
43		✓	Maeta Gene	Wide Ruins	E-1(m)	Yes	Yes	Yes	No	No	No
44		✓	Lorraine Baloo	Wide Ruins	E-1	Yes	Yes	Yes	No	Yes	Yes
45		✓	Alice Baloo	Wide Ruins	E-1	Yes	Yes	Yes	No	Yes	Yes
46		✓	Albert Tishie	Wide Ruins	E-1(m)	Yes	Yes	Yes	No	No	No
47		✓	Verna Thomas	Wide Ruins	E-1	Yes	Yes	Yes	No	Yes	Yes
48		✓	Anthony Spean	Wide Ruins	E-1	Yes	Yes	Yes	No	Yes	Yes
49		✓	Raymond Ashley	Wide Ruins	E-1	Yes	Yes	Yes	No	No	No
50		✓	Daisy Burnside	Wide Ruins	E-1(h)	Yes	Yes	Yes	No	No	No
51		✓	Lucinda King	Wide Ruins	E-1	Yes	Yes	Yes	No	No	No
52		✓	Alice M. Burnside	Wide Ruins	E-1	Yes	Yes	Yes	No	Yes	Yes
53		✓	Stella Mae Ashley	Wide Ruins	E-1	Yes	Yes	Yes	No	Yes	Yes
54		✓	Frances Bia	Wide Ruins	E-1(m)	Yes	Yes	Yes	No	Yes	Yes
55		✓	Carl Sam	Wide Ruins	E-1	Yes	Yes	Yes	No	Yes	Yes
56		✓	Sarah Ashley	Wide Ruins	E-1	Yes	Yes	Yes	No	Yes	Yes
57		✓	Thelma John	Wide Ruins	E-1(m)	Yes	Yes	Yes	No	No	No
58		✓	Velma Nez	Wide Ruins	E-1(m)	Yes	Yes	Yes	No	No	No
59		✓	Emanuel John	Wide Ruins	E-1(h)	Yes	Yes	Yes	No	Yes	Yes
60		✓	Mary Foster	Wide Ruins	E-1	Yes	Yes	Yes	No	Yes	Yes
61		✓	Henry Leo	Wide Ruins	E-1(h)	Yes	Yes	Yes	No	Yes	Yes
62		✓	Mariam Yazzie	Wide Ruins	E-1	Yes	Yes	Yes	No	Yes	Yes
63		✓	Martha Burns	Wide Ruins	E-1	Yes	Yes	Yes	No	No	No
64		✓	Bernice Begay	Wide Ruins	E-1	Yes	Yes	Yes	No	Yes	Yes
65		✓	Esther Begay	Wide Ruins	E-1	Yes	Yes	Yes	No	No	No
66		✓	Leonard Yellowhorse	Wide Ruins	E-1 (t)	Yes	Yes	Yes	No	No	No
67		✓	Anderson Begay	Wide Ruins	E-1	Yes	Yes	Yes	No	No	No
68		✓	Jefferson Joe	Wide Ruins	E-1	Yes	Yes	Yes	No	Yes	Yes
69		✓	Emma Natascio	Wide Ruins	E-1	Yes	Yes	Yes	No	Yes	Yes
70		✓	Annie Tolly	Wide Ruins	E-1	Yes	Yes	Yes	No	No	No
71		✓	Jonah Daw	Wide Ruins	E-1	Yes	Yes	Yes	No	Yes	Yes
72		✓	Patsy Baldwin	Wide Ruins	E-1	Yes	Yes	Yes	No	Yes	Yes
73		✓	Anderson Morgan Jr.	Wide Ruins	E-1	Yes	Yes	Yes	No	Yes	Yes
		✓	Jewelana Parker	Wide Ruins	E-1	Yes	Yes	Yes	No	Yes	Yes



PIL Home Number			HITS Home Number	Recommended Facilities							Bathroom Plumbing Required	
				Chapter	House Type	First Service	Water	Sewer	Solid Waste	Addition Required		
74			✓	Julia Parker	Wide Ruins	E-1	Yes	Yes	No	Yes	Yes	Yes
75			✓	Daniel Chee Sr.	Wide Ruins	E-1	Yes	Yes	No	Yes	Yes	Yes
76			✓	Jessica Parker	Wide Ruins	E-1	Yes	Yes	No	Yes	Yes	Yes
77			✓	Melvin Martin	Wide Ruins	E-1	Yes	Yes	No	Yes	Yes	Yes
78			✓	Yolanda Baldwin	Wide Ruins	E-1	Yes	Yes	No	Yes	Yes	Yes
79			✓	Paul Yellowhorse	Wide Ruins	E-1 (h)	Yes	Yes	No	Yes	Yes	Yes
80			✓	Wilson Joe	Wide Ruins	E-1	Yes	Yes	No	Yes	Yes	Yes
81			✓	Rueben Joe	Wide Ruins	E-1	Yes	Yes	No	Yes	Yes	Yes
82			✓	Martin Ashley	Wide Ruins	E-1	Yes	Yes	No	Yes	Yes	Yes
83			✓	Delphine Billie	Wide Ruins	E-1	Yes	Yes	No	Yes	Yes	Yes
84			✓	Virginia Johnson	Wide Ruins	E-1	Yes	Yes	No	Yes	Yes	Yes
85			✓	Lisa Nockiden	Wide Ruins	E-1 (t)	Yes	Yes	No	No	No	No
86			✓	Marjorie Spencer	Wide Ruins	E-1	Yes	Yes	No	Yes	Yes	Yes
87			✓	Brenda Spencer	Wide Ruins	E-1 (h)	Yes	Yes	No	Yes	Yes	Yes
88			✓	Geneva Shabi	Wide Ruins	E-1	Yes	Yes	No	No	No	No
89			✓	Jefferson Lee	Wide Ruins	E-1	Yes	Yes	No	No	No	No
90			✓	Howard/Lena Martin	Wide Ruins	E-1	Yes	Yes	No	No	No	No
91			✓	Merlin Martin	Wide Ruins	E-1	Yes	Yes	No	Yes	Yes	Yes
92			✓	Brian Martin	Wide Ruins	E-1	Yes	Yes	No	No	No	No
93			✓	Louise Stewart	Wide Ruins	E-1	Yes	Yes	No	Yes	Yes	Yes
94			✓	Tom Lynch	Wide Ruins	E-1	Yes	Yes	No	No	No	No
95			✓	Sarah Chee	Wide Ruins	E-1	Yes	Yes	No	Yes	Yes	Yes
96			✓	Jervin Chee	Wide Ruins	E-1	Yes	Yes	No	Yes	Yes	Yes
97			✓	Louise J. Nelson	Wide Ruins	E-1	Yes	Yes	No	Yes	Yes	Yes
98			✓	Anslem Lee	Wide Ruins	E-1	Yes	Yes	No	Yes	Yes	Yes
99			✓	Arthur Lee	Wide Ruins	E-1	Yes	Yes	No	No	No	No
100			✓	Ervin Chester	Wide Ruins	E-1	Yes	Yes	No	Yes	Yes	Yes
101			✓	Perry Yellowhorse	Wide Ruins	E-1	Yes	Yes	No	Yes	Yes	Yes
102			✓	Norma Quintana	Wide Ruins	E-1 (h)	Yes	Yes	No	Yes	Yes	Yes
103			✓	Kenneth Begay	Wide Ruins	E-1	Yes	Yes	No	No	No	No
104			✓	Phillip James	Wide Ruins	E-1	Yes	Yes	No	Yes	Yes	Yes
105			✓	Gloria Yazzie	Wide Ruins	E-1	Yes	Yes	No	No	No	No
106			✓	Louise Ashley	Wide Ruins	E-1	Yes	Yes	No	Yes	Yes	Yes
107			✓	Nancy Parker	Wide Ruins	E-1	Yes	Yes	No	Yes	Yes	Yes
108			✓	Kenneth Lee	Wide Ruins	E-1	Yes	Yes	No	Yes	Yes	Yes



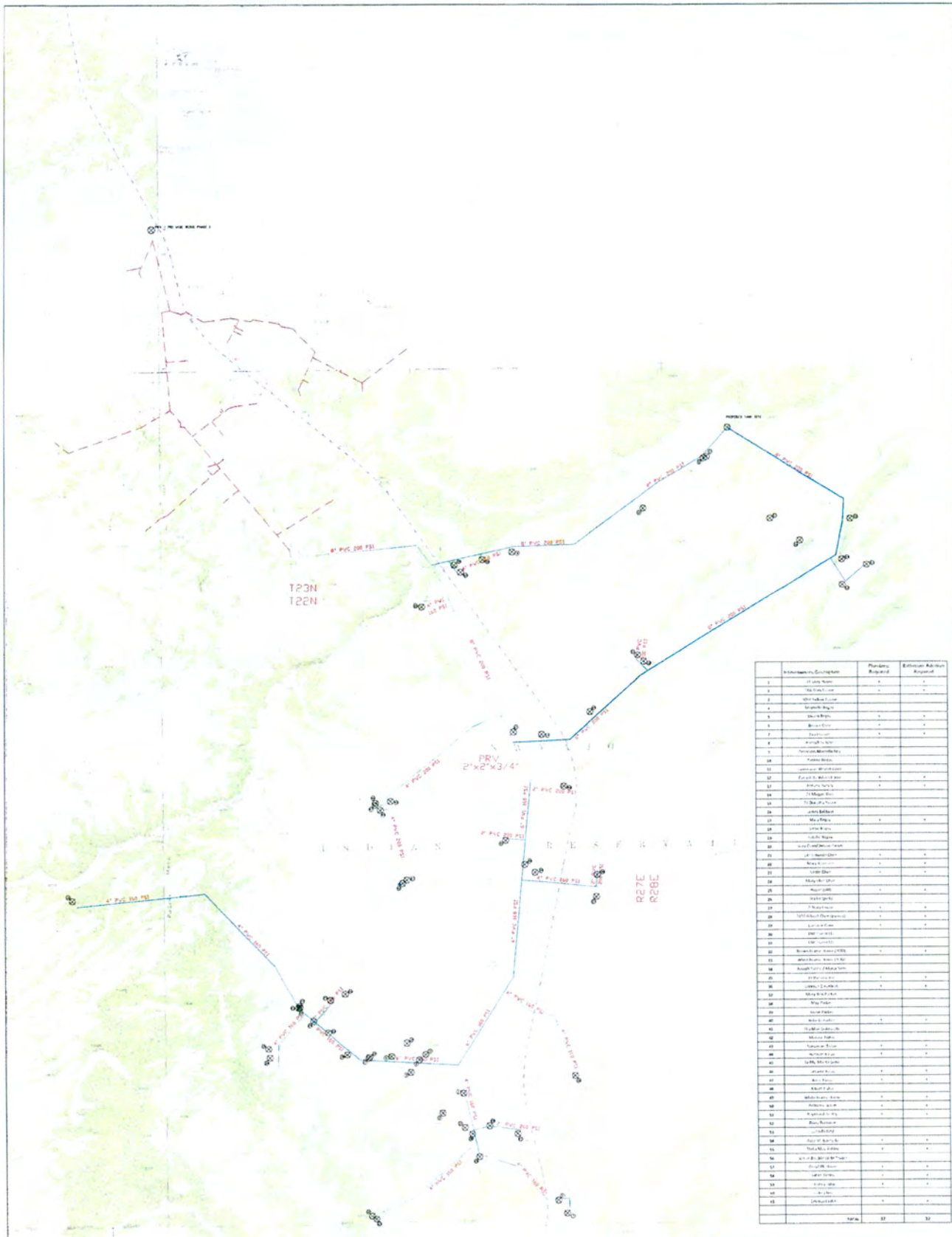
	AZ01042-0501	Pine Springs Additional Water Source	PINE SPRINGS	65	26	\$576,000.00
	AZ01066-0901	Wheatfields-Tsaile Intertie	WHEATFIELDS	708	26	\$384,000.00
	AZ01056-0602	Steamboat South Ph 2 Cistern	STEAMBOAT	22	25	\$616,000.00
Lorenzo Bates	NM24413-0702	BURNHAM NORTH W/L EXT I	BURNHAM	6	24	\$682,000.00
Lorenzo Bates	NM24413-0802	BURNHAM EAST WL EXT I	BURNHAM	14	24	\$1,513,000.00
Lorenzo Bates	NM24413-1202	BURNHAM NW WL EXT I	BURNHAM	6	24	\$572,000.00
Nelson S. BeGaye	AZ01047-0904	Rough Rock South Waterline Ext. Ph 2	ROUGH ROCK	11	24	\$996,439.00
Amber Kanazbah Crotty	AZ01045-1302	RED VALLEY SOUTH W/L EXTENSION	RED VALLEY	5	24	\$466,000.00
Davis Filfred	UT19800-1102	ANETH MAIL TRAIL WATERLINE	ANETH	9	24	\$684,000.00
Davis Filfred	UT19800-0302	MONTEZUMA CREEK EXTENSION	ANETH	5	24	\$518,000.00
Jonathan Perry	NM24616-0302	HUERFANO CARSON NORTH WL EXT PH II	HUERFANO	7	24	\$810,000.00
Jonathan Perry	NM24616-0602	Otis South WL Ext II	HUERFANO	5	24	\$414,000.00
Walter Phelps	AZ03104-1403	GRAY MOUNTAIN EXTENSION - PHASE III	CAMERON	39	24	\$3,762,603.00
Dwight Witherspoon	AZ09160-0602	FOREST LAKE EAST W/L EXT. PH-2	FOREST LAKE	15	24	\$1,028,000.00
	NM24413-0202	BURNHAM S HUNTER WASH SYS I	BURNHAM	9	24	\$663,000.00
	NM24413-0302	BURNHAM S HUNTER WASH SYS II	BURNHAM	13	24	\$766,000.00
	NM24413-0402	BURNHAM SW WL EXT I	BURNHAM	3	24	\$234,000.00
	NM24413-0502	BURNHAM WEST W/L EXT II	BURNHAM	3	24	\$240,000.00
	AZ09160-0702	FOREST LAKE NORTH WATER EXT PH 2	FOREST LAKE	28	24	\$2,313,981.00
	NM24612-0302	Fruitland Adobe West Waterline Extension	FRUITLAND	2	24	\$242,000.00
	NM24614-0502	HOGBACK DEADMAN'S WASH-SOUTH WL	HOGBACK	6	24	\$389,000.00
	NM24616-0702	Carson East Waterline	HUERFANO	5	24	\$372,000.00
	AZ09166-0901	KAYENTA ADDT'L SOURCE NTUA	KAYENTA	1386	24	\$455,000.00
	NM17446-0702	Lake Valley NE Waterline		11	24	\$720,000.00
	NM24622-0602	Pueblo Bonito-PH 2, Waterline				
	NM24625-0302	Morgan Lake - Ph II Waterline Extension				
	NM24624-0202	NEWCOMB EAST WL EXT I				
	NM24624-0302	NEWCOMB NORTH WL EXT I				
	UT19815-1202	RED MESA NORTH WATERLINE TSOSIE CAMP				
	AZ01045-1102	Shiprock Wall				
	NM24629-0802	SANOSTEE CANYON WL EXT I				
	NM24630-0202	SHEEPSPRINGS EAST WL EXT I				
	NM24631-2004	Shiprock NE Waterline Extension Ph II				
	NM24631-0902	SHIPROCK FARM AREA A EXTENSION				
	AZ01061-0502	Teec Yellow Rock Point W/L Ext, Ph I				
	AZ01061-0503	Teec Yellow Rock Point W/L Ext, Ph II				
	NM17483-0301	TOHATCHI CISTERN'S WP				
	AZ01072-0801	Wide Ruins South PH II WL Ext.				
Walter Phelps	AZ03104-1302	CAMERON WEST EXTENSION	CAMERON	8	23	\$2,128,000.00
	NM24631-2202	Shiprock Farm Area Sewer Ph III	SHIPROCK	90	23	\$3,810,000.00
	NM24631-2203	Shiprock Farm Area Sewer Ph IV	SHIPROCK	74	23	\$1,784,000.00
	NM24631-2204	Shiprock Farm Area Sewer Ph V	SHIPROCK	58	23	\$1,528,000.00
	AZ09184-0302	TEESTO WATER BLOWING EXTENSION	TEESTO	23	23	\$1,034,563.00
	AZ09150-0701	BIRDSPRINGS SOUTH CISTERN'S DIST. 5	BIRD SPRINGS	2	22	\$69,000.00
	AZ03109-5002	COPPERMINE SCADA	COPPERMINE	69	22	\$214,400.00
	AZ09158-0701	DILKON DIST- 7 TANK PAINTING	DILKON	448	22	\$100,000.00
	AZ09158-2101	DILKON-STANDING HORSE EXT.	DILKON	6	22	\$362,028.00
	AZ01902-0801	Ganado Well	GANADO	2738	22	\$679,000.00
	AZ09164-0701	INDIAN WELLS TANK PAINTING	INDIAN WELLS	134	22	\$130,000.00
	AZ03122-0601	LECHEE - HTSO WELL	LECHEE	351	22	\$884,000.00
	AZ03108-0901	LEUPP-DISTRICT 5 SCADA	LEUPP	607	22	\$789,412.00
	UT19805-0201	MEXICAN HAT WATER TRMT POND NTUA	MEXICAN HAT	83	22	\$51,000.00
	AZ01039-0201	NEW LAND-EAST MILL BOOSTER BYPASS	NAHATA DZIL NAVAJO-AZ	296	22	\$88,800.00
	AZ09921-0901	WHITE CONE TANK PAINTING	WHITE CONE	403	22	\$134,152.00
	AZ09164-1001	INDIAN WELLS AC W/L REPLACEMENT	INDIAN WELLS	134	21	\$273,000.00
	AZ01040-0302	NAZLINI NORTH CISTERN'S PH 2	NAZLINI	14	21	\$479,000.00
	AZ09184-0901	TEESTO SEPTAGE LAGOON	TEESTO	203	21	\$314,041.00
	AZ09921-0601	WHITE CONE SOLID WASTE	WHITE CONE	301	21	\$51,500.00
	NM33140-0502	RAMAH WHITEROCK UNIT 1 EXTENSIONS	RAMAH	21	20	\$1,796,000.00
Norman M. Begay	AZ01012-0502	Chinle Waterline Extension	CHINLE	9	20	\$1,494,000.00
Leonard H. Pete	NM17453-0702	Mexican Springs Todilto Park Extension	MEXICAN SPRINGS	23	20	\$3,102,300.00
	NM17450-0501	NAVAJO-ASAAYI WATERLINE	NAVAJO - NM	5	20	\$330,000.00
	NM33140-0303	RAMAH SCATTERED PHASE III EXTENSIONS	RAMAH	6	20	\$860,900.00
	NM33140-0404	Goat Hill Ph 4 Exts, Tank & Booster	RAMAH	4	20	\$954,800.00
	NM17423-0602	COYOTE CANYON-North Ext	COYOTE CANYON	13	17	\$1,310,700.00
Mel R. Begay	NM17487-1402	TWIN LAKES-DEER SPRINGS EXT	TWIN LAKES	7	17	\$1,119,700.00
Mel R. Begay	AZ01020-0102	Dennehotso - Laguna Flats WL Ext.	DENNEHOTSO	13	17	\$1,028,000.00
Nathaniel Brown	AZ09166-2002	KAYENTA-ARIZ - EL CAP. NORTH EXT.	KAYENTA	22	17	\$2,144,000.00
Nathaniel Brown	NM17003-0601	TSAYATOH-W. P&M HOUSING EXT.	TSAYATOH	3	17	\$408,000.00
Seth Damon	NM17500-0602	BECENTI-Milk Lake-Extensions	BECENTI	2	17	\$360,000.00
Jonathan Perry	AZ01014-0302	CORNFIELDS - SUNRISE TRDNG PST EXT	CORNFIELDS	20	17	\$1,462,500.00
Alton Joe Shepherd						

2 sided  
copy



Raymond Smith, Jr.	AZ01026-0902	HOUCK-Sanders Ph2 Extention	HOUCK	15	17	\$620,400.00
Otto Tso	AZ03135-0704	Old Airport Sewer Extension	TUBA CITY	38	17	\$2,155,000.00
Leonard Tsosie	NM17403-1202	Baca South Chavez Ext	BACA	22	17	\$846,000.00
Leonard Tsosie	NM17503-0402	LITTLEWATER SW EXTENSION	LITTLEWATER	4	17	\$708,000.00
Leonard Tsosie	NM17503-0902	LITTLEWATER SOUTH EXT	LITTLEWATER	6	17	\$412,002.00
Edmund Yazzie	NM17458-1301	Pinedale JBecenti Extension	PINEDALE	1	17	\$124,000.00
WMB	NM17422-0107	COUSINS RADIOTOWER LOOP PH3 EXT.	COUSINS	12	17	\$1,887,900.00
	NM17403-0302	BACA SOUTH EXTENSIONS	BACA	13	17	\$2,629,000.00
	NM17403-0503	BACA I-40 CROSSING EXTENSIONS	BACA	6	17	\$310,000.00
	NM17403-0904	Baca Scattered Extensions	BACA	2	17	\$801,000.00
	NM17403-1201	Baca South Chavez Cisterns	BACA	22	17	\$1,491,000.00
	NM17500-0702	BECENTI-Flat Lake-Extensions	BECENTI	6	17	\$954,000.00
	NM17408-0203	Bread Springs Elevated Tank	BREAD SPRINGS	4	17	\$1,001,000.00
	AZ03104-1203	LITTLE COLORADO RIVER GORGE EXTENSION - PHASE II	CAMERON	16	17	\$3,852,800.00
	AZ01011-1102	CHILCH-PH 2 WEST YOUNG CISTERNS AND WP	CHILCHINBETO	7	17	\$525,660.00
	NM17422-0109	COUSINS RADIOTOWER LOOP PH4 EXT.	COUSINS	12	17	\$553,300.00
	NM17422-0111	COUSINS RADIOTOWER LOOP PH5 EXT.	COUSINS	5	17	\$229,900.00
	NM17423-0504	COYOTE CANYON-South Extension	COYOTE CANYON	9	17	\$1,555,400.00
	NM17423-0802	COYOTE CANYON-Red Water Pond Extension	COYOTE CANYON	14	17	\$1,305,700.00
	NM17502-0103	HAYSTACK EXTENSIONS	HAYSTACK	9	17	\$1,501,000.00
	AZ01026-1102	HOUCK HIGHLANDS EXT	HOUCK	11	17	\$983,400.00
	AZ01026-1402	Houck Burntwater Wash Q84 Ph2 Extensions	HOUCK	87	17	\$3,301,100.00
	AZ01026-1404	Houck Burntwater Wash Q84 Ph4 Extensions	HOUCK	6	17	\$427,900.00
	AZ03120-0401	INSCRIPTION HOUSE LAGOON	INSCRIPTION HOUSE	93	17	\$3,527,955.00
	NM17503-0302	LITTLEWATER NW EXTENSIONS	LITTLEWATER	1	17	\$251,000.00
	NM17503-0702	LITTLEWATER EAST EXT. II	LITTLEWATER	1	17	\$316,000.00
	AZ01035-0604	Lupton South Mesa_P51_Ph3_Exten	LUPTON	7	17	\$587,400.00
	NM17448-0402	Mariano Lake Reach 14.4 Phase 2	MARIANO LAKE	290	17	\$5,150,057.00
	NM17426-0202	NAHODISHGISH SW EXTENSION	NAHODISHGISH	5	17	\$356,000.00
	NM24623-0103	Bluerock-Wilson Ph-2 - Extensions	NASCHITTI	17	17	\$4,360,000.00
	NM24623-0402	Wildcat Springs Ph-2 - Extensions	NASCHITTI	15	17	\$2,124,000.00
	UT19808-1502	OLJATOH-Narrow Canyon Waterline extension	OLJATOH	9	17	\$3,108,000.00
	NM17477-0101	STANDING ROCK SOUTH-Cisterns	STANDING ROCK	1	17	\$50,000.00
	NM17477-0102	STANDING ROCK SOUTH-Extension	STANDING ROCK	5	17	\$1,104,000.00
	NM17477-0302	STANDING ROCK NE-Extension	STANDING ROCK	23	17	\$2,665,000.00
	NM17477-0702	STANDING ROCK SE - Extension	STANDING ROCK	7	17	\$756,719.00
	NM17483-0302	TOHATCHI EXTENSIONS	TOHATCHI	12	17	\$2,105,000.00
	AZ03131-0102	TONALEA ISOLATED EXT P2	Tonalea	25	17	\$1,490,000.00
	NM17003-0402	TSAYATOH-STATE LINE EXT.	TSAYATOH	5	17	\$222,000.00
	NM17487-0520	Twin Lakes Banana Ridge Ext	TWIN LAKES	1	17	\$132,000.00
	AZ01066-0801	Wheatfields Black Rock Cistern	WHEATFIELDS	57	17	\$1,300,000.00
	AZ01066-0802	Wheatfields Black Rock Water Line Ext. PH II	WHEATFIELDS	57	17	\$2,666,667.00
	NM17491-0202	Whitehorse Lake-SandSpringExtension	WHITEHORSE LAKE	27	17	\$2,526,012.00
	NM17491-0703	RINCON MARQUEZ-Extensions	WHITEHORSE LAKE	26	17	\$1,343,992.00
Alton Joe Shepherd	AZ01902-0301	Ganado Sewer Extension South	GANADO	30	16	\$1,670,000.00
	AZ01012-1302	Chinle-Many Farms W/L Upgrade 2	CHINLE	727	16	\$2,337,000.00
	AZ01012-1303	Chinle-Many Farms W/L Upgrade 3	CHINLE	727	16	\$2,657,000.00
	AZ01053-0701	SAWMILL ADDT'L WATER SOURCE NTUA	SAWMILL	144	16	\$329,600.00
	AZ09184-0202	TEESTO SCATTERED EXTENSIONS	TEESTOH	7	16	\$444,010.00
	NM01084-0901	TOHAJILEE SUBDIVISION LAGOON	TOHAJILEE/CANONCITO	36	15	\$2,955,000.00
	NM28341-0702	ALAMO-PH2 PINO/JALAROSA CRK EXT	ALAMO	11	14	\$735,000.00
	NM01084-0702	Canoncito Scattered - Extension	TOHAJILEE/CANONCITO	12	14	\$1,540,000.00
Nathaniel Brown	AZ01011-1401	CHILCH-Community Sewer for Failed DFs T68	CHILCHINBETO	42	13	\$1,973,567.00
Tuchoney Slim, Jr.	AZ03121-0702	KAIBETO SCATTERED EXTENSION	KAIBETO	10	13	\$800,000.00
	AZ03120-0702	INSCRIPTION HSE ISOLATED EXTENSION	INSCRIPTION HOUSE	8	13	\$576,000.00
	AZ03121-0902	KAIBETO GRAY MESA EXTENSION	KAIBETO	34	13	\$1,486,548.00
	UT19813-0502	NAV MT PIUTE MESA WATER EXT	NAVAJO MOUNTAIN	24	13	\$2,565,000.00
	AZ03132-0701	TOLANI LAKE YAADEESKIDI MESA EXT	TOLANI LAKE	9	13	\$525,006.00
Jonathan Hale	AZ01041-0402	OAK SPRINGS SOUTH EXT	OAK SPRINGS	2	12	\$585,617.00
Otto Tso	AZ03135-0701	TUBA CITY NW SEWERLINE - PHASE I	TUBA CITY	40	12	\$1,933,600.00
	NM17002-1601	CHICHILTAH REACH 14.8 PHASE 1	CHICHILTAH	104	12	\$7,648,000.00
	NM17448-0106	MARIANO LAKE-PHASE 6-replace cister	MARIANO LAKE	9	12	\$2,259,000.00
	AZ01041-0801	Oak Springs-Verlena Hale Ext.	OAK SPRINGS	1	12	\$211,000.00
	UT19808-0801	Piute West Scattered Cisterns & WP	OLJATOH	3	12	\$398,000.00
	AZ01053-0501	Sawmill Sanitary Sewer Extension	SAWMILL	38	12	\$1,500,000.00
	AZ03135-0702	TUBA CITY NW SEWERLINE - PHASE II	TUBA CITY	57	12	\$2,855,400.00
	AZ09160-1005	Many Mules Waterline Phase 3	FOREST LAKE	55	11	\$7,259,952.00
	AZ09160-1006	Many Mules Waterline Phase 4	FOREST LAKE	32	10	\$5,336,192.00
	AZ09184-0702	NAHATEE CANYON SPRINGS EXT.	TEESTOH	53	10	\$2,647,980.00
	AZ09921-0102	WHITE CONE- FLAT MESA SCATT EXT.	WHITE CONE	13	10	\$337,500.00
	AZ09160-1004	Many Mules Waterline Phase 2	FOREST LAKE	41	9	\$4,126,990.00





SCALE: 1" = 2000'

--- EXISTING WATERLINE  
 --- PROPOSED WATERLINE  
 --- EXPANDED ROW  
 □ TANK OR PUMP HOUSE PARCEL

Station	Point	Distance	Point	Distance
1	123N	122N	123N	122N
2	123N	122N	123N	122N
3	123N	122N	123N	122N
4	123N	122N	123N	122N
5	123N	122N	123N	122N
6	123N	122N	123N	122N
7	123N	122N	123N	122N
8	123N	122N	123N	122N
9	123N	122N	123N	122N
10	123N	122N	123N	122N
11	123N	122N	123N	122N
12	123N	122N	123N	122N
13	123N	122N	123N	122N
14	123N	122N	123N	122N
15	123N	122N	123N	122N
16	123N	122N	123N	122N
17	123N	122N	123N	122N
18	123N	122N	123N	122N
19	123N	122N	123N	122N
20	123N	122N	123N	122N
21	123N	122N	123N	122N
22	123N	122N	123N	122N
23	123N	122N	123N	122N
24	123N	122N	123N	122N
25	123N	122N	123N	122N
26	123N	122N	123N	122N
27	123N	122N	123N	122N
28	123N	122N	123N	122N
29	123N	122N	123N	122N
30	123N	122N	123N	122N
31	123N	122N	123N	122N
32	123N	122N	123N	122N
33	123N	122N	123N	122N
34	123N	122N	123N	122N
35	123N	122N	123N	122N
36	123N	122N	123N	122N
37	123N	122N	123N	122N
38	123N	122N	123N	122N
39	123N	122N	123N	122N
40	123N	122N	123N	122N
41	123N	122N	123N	122N
42	123N	122N	123N	122N
43	123N	122N	123N	122N
44	123N	122N	123N	122N
45	123N	122N	123N	122N
46	123N	122N	123N	122N
47	123N	122N	123N	122N
48	123N	122N	123N	122N
49	123N	122N	123N	122N
50	123N	122N	123N	122N
51	123N	122N	123N	122N
52	123N	122N	123N	122N
53	123N	122N	123N	122N
54	123N	122N	123N	122N
55	123N	122N	123N	122N
56	123N	122N	123N	122N
57	123N	122N	123N	122N
58	123N	122N	123N	122N
59	123N	122N	123N	122N
60	123N	122N	123N	122N
61	123N	122N	123N	122N
62	123N	122N	123N	122N
63	123N	122N	123N	122N
64	123N	122N	123N	122N
65	123N	122N	123N	122N
66	123N	122N	123N	122N
67	123N	122N	123N	122N
68	123N	122N	123N	122N
69	123N	122N	123N	122N
70	123N	122N	123N	122N
71	123N	122N	123N	122N
72	123N	122N	123N	122N
73	123N	122N	123N	122N
74	123N	122N	123N	122N
75	123N	122N	123N	122N
76	123N	122N	123N	122N
77	123N	122N	123N	122N
78	123N	122N	123N	122N
79	123N	122N	123N	122N
80	123N	122N	123N	122N
81	123N	122N	123N	122N
82	123N	122N	123N	122N
83	123N	122N	123N	122N
84	123N	122N	123N	122N
85	123N	122N	123N	122N
86	123N	122N	123N	122N
87	123N	122N	123N	122N
88	123N	122N	123N	122N
89	123N	122N	123N	122N
90	123N	122N	123N	122N
91	123N	122N	123N	122N
92	123N	122N	123N	122N
93	123N	122N	123N	122N
94	123N	122N	123N	122N
95	123N	122N	123N	122N
96	123N	122N	123N	122N
97	123N	122N	123N	122N
98	123N	122N	123N	122N
99	123N	122N	123N	122N
100	123N	122N	123N	122N

Station	Point	Distance	Point	Distance
1	123N	122N	123N	122N
2	123N	122N	123N	122N
3	123N	122N	123N	122N
4	123N	122N	123N	122N
5	123N	122N	123N	122N
6	123N	122N	123N	122N
7	123N	122N	123N	122N
8	123N	122N	123N	122N
9	123N	122N	123N	122N
10	123N	122N	123N	122N
11	123N	122N	123N	122N
12	123N	122N	123N	122N
13	123N	122N	123N	122N
14	123N	122N	123N	122N
15	123N	122N	123N	122N
16	123N	122N	123N	122N
17	123N	122N	123N	122N
18	123N	122N	123N	122N
19	123N	122N	123N	122N
20	123N	122N	123N	122N
21	123N	122N	123N	122N
22	123N	122N	123N	122N
23	123N	122N	123N	122N
24	123N	122N	123N	122N
25	123N	122N	123N	122N
26	123N	122N	123N	122N
27	123N	122N	123N	122N
28	123N	122N	123N	122N
29	123N	122N	123N	122N
30	123N	122N	123N	122N
31	123N	122N	123N	122N
32	123N	122N	123N	122N
33	123N	122N	123N	122N
34	123N	122N	123N	122N
35	123N	122N	123N	122N
36	123N	122N	123N	122N
37	123N	122N	123N	122N
38	123N	122N	123N	122N
39	123N	122N	123N	122N
40	123N	122N	123N	122N
41	123N	122N	123N	122N
42	123N	122N	123N	122N
43	123N	122N	123N	122N
44	123N	122N	123N	122N
45	123N	122N	123N	122N
46	123N	122N	123N	122N
47	123N	122N	123N	122N
48	123N	122N	123N	122N
49	123N	122N	123N	122N
50	123N	122N	123N	122N
51	123N	122N	123N	122N
52	123N	122N	123N	122N
53	123N	122N	123N	122N
54	123N	122N	123N	122N
55	123N	122N	123N	122N
56	123N	122N	123N	122N
57	123N	122N	123N	122N
58	123N	122N	123N	122N
59	123N	122N	123N	122N
60	123N	122N	123N	122N
61	123N	122N	123N	122N
62	123N	122N	123N	122N
63	123N	122N	123N	122N
64	123N	122N	123N	122N
65	123N	122N	123N	122N
66	123N	122N	123N	122N
67	123N	122N	123N	122N
68	123N	122N	123N	122N
69	123N	122N	123N	122N
70	123N	122N	123N	122N
71	123N	122N	123N	122N
72	123N	122N	123N	122N
73	123N	122N	123N	122N
74	123N	122N	123N	122N
75	123N	122N	123N	122N
76	123N	122N	123N	122N
77	123N	122N	123N	122N
78	123N	122N	123N	122N
79	123N	122N	123N	122N
80	123N	122N	123N	122N
81	123N	122N	123N	122N
82	123N	122N	123N	122N
83	123N	122N	123N	122N
84	123N	122N	123N	122N
85	123N	122N	123N	122N
86	123N	122N	123N	122N
87	123N	122N	123N	122N
88	123N	122N	123N	122N
89	123N	122N	123N	122N
90	123N	122N	123N	122N
91	123N	122N	123N	122N
92	123N	122N	123N	122N
93	123N	122N	123N	122N
94	123N	122N	123N	122N
95	123N	122N	123N	122N
96	123N	122N	123N	122N
97	123N	122N	123N	122N
98	123N	122N	123N	122N
99	123N	122N	123N	122N
100	123N	122N	123N	122N

REVISION	DATE	BY
U.S. DEPARTMENT OF HEALTH AND HUMAN SERVICES PUBLIC HEALTH SERVICE INDIAN HEALTH SERVICE WIDE RUINS		
WIDE RUINS, APACHE COUNTY, ARIZONA		
SDS A201072-0801 WIDE RUINS SOUTH II W/L EXT.		
OFFICE OF ENVIRONMENTAL HEALTH AND ENGINEERING FORT DEPIANCE FIELD OFFICE, FORT DEPIANCE, ARIZONA		
DRAWN BY: NA	CHECKED BY: NA	APPROVED BY: NA
DATE: 04.12	DATE: 01.12	DATE: 04.12
SHEET 1 OF 1		



Printed: 04/20/2016 08:18AM (Mountain)

## STARS

Printed By: McDonnell David

## SDS Narrative

Project/Phase Name: Wide Ruins South PH II WL Ext.		Econ Feasible: N	Override Feasibility: N
Community: WIDE	Number: AZ01072-0801	Funding Plan: Included	
RUINS	Priority: 397		
District: FORT	Tribe: NAVAJO TRIBE OF	Engineering Only: No Engineer: Martinez Roger	
DEFIANCE	ARIZONA, NEW		
	MEXICO AND ...		
Field Office: Fort	Reservation: Navajo		
Defiance			
EPA Region: 09	Self-Gov.: IHS Direct Service	Reviewed: Yes (last updated 07/25/2012 by McDonnell David)	
Created: 05/11/2006	Last Update: 06/30/2014 by Martinez, Roger	Ready to Fund: No (last updated Unknown by Unknown)	

## OM Systems:

Select Systems

None selected

## Area-Defined Fields

Chapter: 110 - WIDE RUINS

Planning Funds (\$ only):

Planning Project (3 digit):

DEFICIENCY LEVEL: 5

## RATING SCORES

Health Impact: 22

Capital Cost: -20 Suggested: -20

Tribal: 0

Deficiency: 18

O &amp; M Capability: 0

Other Considerations: 0

Previous Service: 4

Contribution: 0

Total Score: 24

## HOMES

## COSTS and Unit Costs (U.C.)

Service	Eligible	Inelig.	Total	Service	IHS Cost	U. C.	Eligible Cost	U. C.	Allow. U. C.	Contrib.	Inelig. Cost	Total Cost
Water	61	0	61	Water:	4,285,204	70,249	4,285,204	70,249	47,000			4,285,204
Sewer	61	0	61	Sewer:	600,796	9,849	600,796	9,849	47,000			600,796
Solid	0	0	0	Solid:	0	0	0	0	0			0
O&M	0	0	0	O & M:	0	N/A	0	N/A	N/A			0
Proj. Homes	61	0	61	Total:	\$ 4,886,000	\$ 80,098	\$ 4,886,000	\$ 80,098	\$ 94,000	\$ 0	\$ 0	\$ 4,886,000

Special Requirements: none

## EXISTING DEFICIENCIES:

Water: 62 homes without water service  
 Sewer: 62 homes without sewer service  
 Sol. Wst.: no solid waste facility  
 O & M: None

## PROPOSED FACILITIES:

Water: Provide water services to 62 homes by installing 158,765 lineal feet of waterline and a 75k gallon water storage tank.  
 Sewer: Provide wastewater (septic tank/drainfields) facilities to 62 homes, plumbing and bathroom additions for 32 homes.  
 Sol. Wst.: None  
 O & M: Main Line Extensions and Laterals O&M by NTUA.

## Report Criteria

Dataset: Current Data  
 SDS Project: AZ01072-0801  
 Funding Plan: All  
 Sorted By: SDS Project Number



# Wide Ruins Community Chapter

Cecil Hubbell, Sr., President  
Louise J. Nelson, Vice-President  
Bernice Wilson, Secretary/Treasurer  
Dorothy Baldwin, Community Services Coordinator

Post Office Box 208  
Chambers, Arizona 86502  
Phone: 928-652-3223  
Fax: 928-652-3253

EXHIBIT

C

WDR-04-005-16

## RESOLUTION OF THE WIDE RUINS COMMUNITY CHAPTER

### REQUESTING THE SI'HASIN' NAVAJO NATION COUNCIL COMMITTEE FOR FUNDING FOR THE WIDE RUINS CHAPTER WATER LINE EXTENSION (PHASE II) TO THE RESERVATION LINE.

#### WHEREAS:

1. The Wide Ruins Community Chapter is a certified chapter of the Navajo Nation pursuant to 2 NNC § 4001 & 4028(a), the Wide Ruins Community Chapter is a Certified and recognized chapter of the Navajo Nation and is delegated the authority to act for and on behalf of the community of Wide Ruins; and
2. Pursuant to Chapter 1, Subchapter 1, Section 131 (1) (2) of the same "Act", the Wide Ruins Chapter has the responsibility and authority to promote, protect, and preserve the interest and general welfare including the safety and health of its community people, programs, property; and
3. The Wide Ruins Chapter has learned that there exist a Si'Hasin' Fund Account that the community members would like to utilize to get water line extended to their homes south of Wide Ruins; and
4. The Wide Ruins Chapter constituents listed under this project to be prioritized for immediate funding and implementation, and not be deprived of services; and
5. The Wide Ruins Chapter finds it is in the best interest of its community people that the Navajo Nation Council to complete this project and continue to provide assistances to all new projects.



RESOLUTION OF THE WIDE RUINS COMMUNITY CHAPTER

WDR-04-005-16

Page 2

**NOW, THEREFORE BE IT RESOLVED THAT:**

1. The Si'Hasin' Navajo Nation Council approve the funds for the Wide Ruins Chapter Water Line Extension (Phase II) to the Reservation Line; and

The Wide Ruins Chapter has the following people on this project:

- |                                 |                             |
|---------------------------------|-----------------------------|
| 1. Maybelle Begay               | 32. Lavina Begay            |
| 2. Dennison Chee                | 33. Nancy Parker            |
| 3. Harry/Ella John              | 34. Peterson/Marcella Nez   |
| 4. Yvonne Begay                 | 35. Genevieve Whitethorne   |
| 5. Geraldrita Whitethorne       | 36. Antone Ashley           |
| 6. Maggie Dale                  | 37. Bernice Begay           |
| 7. Latasha Dale                 | 38. James Baldwin           |
| 8. Mariam Yazzie                | 39. Henry Leo               |
| 9. Emerson/Marie Begay          | 40. Sadie Begay             |
| 10. Martha Burns                | 41. Gary Chee/Denise Parker |
| 11. Harold Chee                 | 42. Mary Rose Lee           |
| 12. Virgle Chee                 | 43. Mary Ellen Chee         |
| 13. Herbert/Barbara Anderson    | 44. Gilbert Chee, Jr.       |
| 14. Lorraine Chee               | 45. Lydia Whiterock         |
| 15. Linda Holmes                | 46. Joseph Yazzie/Marcy Sam |
| 16. Arlene Joe                  | 47. Lucy Joe                |
| 17. Leonard Yellowhorse         | 48. Lorenzo Cleveland       |
| 18. Mary Ann Parker             | 49. Mae Gaddy Parker        |
| 19. Lyle Baldwin/Ella Goldtooth | 50. Belinda Parker          |
| 20. Manual Tishie               | 51. Samuel Tishie           |
| 21. Verna Thomas                | 52. Clarence Chee           |
| 22. Herman Baloo                | 53. Maeta Gene              |
| 23. Lorraine Baloo              | 54. Alice Baloo             |
| 24. Albert Tishie               | 55. Anthony Spean           |
| 25. Raymond Ashley              | 56. Carl Sam                |
| 26. Anderson Begay              | 57. Daisy Burnside          |
| 27. Lucinda King                | 58. Alice M. Burnside       |
| 28. Stella Ashley               | 59. Sarah Ashley            |
| 29. Thelma John                 | 60. Velma Nez               |
| 30. Emanuel John                | 61. Jefferson Joe           |
| 31. Frances Bia                 | 62. Kenneth Lee             |



RESOLUTION OF THE WIDE RUINS COMMUNITY CHAPTER

WDR-04-005-16

Page 3


- |     |                      |      |                    |
|-----|----------------------|------|--------------------|
| 63. | Mary Alice Daniels   | 86.  | Sarah House        |
| 64. | Emma Natascio        | 87.  | Yolanda Baldwin    |
| 65. | Annie Tolly          | 88.  | Mary Hilyard       |
| 66. | Jonah Daw            | 89.  | Louise Stewart     |
| 67. | Patsy Baldwin        | 90.  | Julia Parker       |
| 68. | Anderson Morgan, Jr. | 91.  | Daniel Chee, Sr.   |
| 69. | Jewelana Parker      | 92.  | Jessica Parker     |
| 70. | Paul Yellowhorse     | 93.  | Melvin Martin      |
| 71. | Eva Houser           | 94.  | Mary Foster        |
| 72. | Virginia Johnson     | 95.  | Delphine Billie    |
| 73. | Wilson Joe           | 96.  | Martin Ashley      |
| 74. | Rueben Joe           | 97.  | Esther Begay       |
| 75. | Lisa Nockiden        | 98.  | Jefferson Lee      |
| 76. | Marjorie Spencer     | 99.  | Brenda Spencer     |
| 77. | Geneva Shabi         | 100. | Howard/Lena Martin |
| 78. | Brian Martin         | 101. | Merlin Martin      |
| 79. | Louise J. Nelson     | 102. | Tom Lynch          |
| 80. | Sarah Chee           | 103. | Jervin Chee        |
| 81. | Ervin Chester        | 104. | Perry Yellowhorse  |
| 82. | Norma Quintana       | 105. | Michael Parker     |
| 83. | Kenneth Begay        | 106. | Gloria Yazzie      |
| 84. | Phillip James        | 107. | Louise Ashley      |
| 85. | Anslem Lee           | 108. | Arthur Lee         |

**CERTIFICATION**

I, hereby certify that the foregoing resolution was considered by the Wide Ruins Community Chapter at a duly called meeting at Wide Ruins, Navajo Nation (Arizona), at which a quorum was present and that same was passed by a vote of 39 in favor, 00 opposed and 05 abstained, this 13<sup>th</sup> day of April 2016.

MOTIONED BY: Marilyn Lee

SECONDED BY: Maeta Gene



Mr. Cecil Hubbell, Sr., President



Printed: 04/20/2016 08:18AM (Mountain)

## STARS

Printed By: McDonnell David

## SDS Narrative

<b>Project/Phase Name:</b> Wide Ruins South PH II WL Ext.		<b>Econ Feasible:</b> N	<b>Override Feasibility:</b> N
<b>Community:</b> WIDE RUINS	<b>Number:</b> AZ01072-0801	<b>Funding Plan:</b> Included	
	<b>Priority:</b> 397		
<b>District:</b> FORT DEFIANCE	<b>Tribe:</b> NAVAJO TRIBE OF ARIZONA, NEW MEXICO AND ...	<b>Engineering Only:</b> No <b>Engineer:</b> Martinez Roger	
<b>Field Office:</b> Fort Defiance	<b>Reservation:</b> Navajo		
<b>EPA Region:</b> 09	<b>Self-Gov.:</b> IHS Direct Service	<b>Reviewed:</b> Yes (last updated 07/25/2012 by McDonnell David)	
<b>Created:</b> 05/11/2006	<b>Last Update:</b> 06/30/2014 by Martinez, Roger	<b>Ready to Fund:</b> No (last updated Unknown by Unknown)	

## OM Systems:

Select Systems

None selected

## Area-Defined Fields

Chapter: 110 - WIDE RUINS

Planning Funds (\$ only):

Planning Project (3 digit):

DEFICIENCY LEVEL: 5

## RATING SCORES

Health Impact: 22

Deficiency: 18

Previous Service: 4

Capital Cost: -20 Suggested: -20

O &amp; M Capability: 0

Contribution: 0

Tribal: 0

Other Considerations: 0

Total Score: 24

## HOMES

## COSTS and Unit Costs (U.C.)

Service	Eligible	Inelig.	Total	Service	IHS Cost	U. C.	Eligible Cost	U. C.	Allow. U. C.	Contrib.	Inelig. Cost	Total Cost
Water	61	0	61	Water:	4,285,204	70,249	4,285,204	70,249	47,000			4,285,204
Sewer	61	0	61	Sewer:	600,796	9,849	600,796	9,849	47,000			600,796
Solid	0	0	0	Solid:	0	0	0	0	0			0
O&M	0	0	0	O & M:	0	N/A	0	N/A	N/A			0
Proj. Homes	61	0	61	Total:	\$ 4,886,000	\$ 80,098	\$ 4,886,000	\$ 80,098	\$ 94,000	\$ 0	\$ 0	\$ 4,886,000

Special Requirements: none

## EXISTING DEFICIENCIES:

**Water:** 62 homes without water service  
**Sewer:** 62 homes without sewer service  
**Sol. Wst.:** no solid waste facility  
**O & M:** None


## PROPOSED FACILITIES:

**Water:** Provide water services to 62 homes by installing 158,765 lineal feet of waterline and a 75k gallon water storage tank.  
**Sewer:** Provide wastewater (septic tank/drainfields) facilities to 62 homes, plumbing and bathroom additions for 32 homes.  
**Sol. Wst.:** None  
**O & M:** Main Line Extensions and Laterals O&M by NTUA.

## Report Criteria

**Dataset:** Current Data  
**SDS Project:** AZ01072-0801  
**Funding Plan:** All  
**Sorted By:** SDS Project Number





## MEMORANDUM

TO: Honorable Raymond Smith, Jr.  
Delegate, Navajo Nation Council

FROM: Mariana Kahn  
Mariana Kahn, Attorney  
Office of Legislative Counsel

DATE: September 28, 2016

SUBJECT: A PROPOSED NAVAJO NATION COUNCIL RESOLUTION: AN ACTION RELATING TO RESOURCES AND DEVELOPMENT, BUDGET AND FINANCE AND NAABIK'ÍYÁTI' COMMITTEES AND NAVAJO NATION COUNCIL; AMENDING NAVAJO NATION COUNCIL RESOLUTION CJA-12-16 AND THE SÍHASIN FUND BULK WATER & WASTEWATER DEVELOPMENT EXPENDITURE PLAN AND THE SÍHASIN FUND SDS PRROJECT EXPENDITURE PLAN TO INCLUDE WIDE RUINS WATER LINE EXTENSION (PHASE II)

As requested, I have prepared the above-referenced proposed resolution and associated legislative summary sheet pursuant to your request for legislative drafting. Based on existing law and review of documents submitted, the resolution as drafted is legally sufficient. As with any action of government however, it can be subject to review by the courts in the event of proper challenge.

The Office of Legislative Counsel confirms the appropriate standing committee(s) based on the standing committees powers outlined in 2 N.N.C. §§301, 401, 501, 601 and 701. Nevertheless, "the Speaker of the Navajo Nation Council shall introduce [the proposed resolution] into the legislative process by assigning it to the respective oversight committee(s) of the Navajo Nation Council having authority over the matters for proper consideration." 2 N.N.C. §164(A)(5).

If the proposed resolution is unacceptable to you, please contact me at the Office of Legislative Counsel and advise me of the changes you would like made to the proposed resolution.



THE NAVAJO NATION  
LEGISLATIVE BRANCH  
INTERNET PUBLIC REVIEW PUBLICATION



LEGISLATION NO: \_0339-16\_\_\_\_\_ SPONSOR: Raymond Smith, Jr.

**TITLE: An Action Relating to Resources and Development; Budget and Finance; and Naa'bik'iyati' Committees and Navajo Nation Council: Amending Navajo Nation Council Resolution CJA-12-16 and the Sihasin Fund Bulk Water & Wastewater Development Expenditure Plan and the Sihasin Fund SDS Project Expenditure Plan to Include Wide Ruins Water Line Extension (Phase II)**

**Date posted: September 28, 2016 at 8:07pm**

Digital comments may be e-mailed to [comments@navajo-nsn.gov](mailto:comments@navajo-nsn.gov)

Written comments may be mailed to:

Executive Director  
Office of Legislative Services  
P.O. Box 3390  
Window Rock, AZ 86515  
(928) 871-7590

Comments may be made in the form of chapter resolutions, letters, position papers, etc. Please include your name, position title, address for written comments; a valid e-mail address is required. Anonymous comments will not be included in the Legislation packet.

**Please note:** This digital copy is being provided for the benefit of the Nav, ajo Nation chapters and public use. Any political use is prohibited. All written comments received become the property of the Navajo Nation and will be forwarded to the assigned Navajo Nation Council standing committee(s) and/or the Navajo Nation Council for review. Any tampering with public records are punishable by Navajo Nation law pursuant to 17 N.N.C. §374 *et. seq.*



**THE NAVAJO NATION  
LEGISLATIVE BRANCH  
INTERNET PUBLIC REVIEW SUMMARY**

**LEGISLATION NO.: 0339-16**

**SPONSOR: Honorable Raymond Smith, Jr.**

**TITLE: An Action Relating To Resources and Development, Budget and Finance and Naabik'iyáti' Committees and Navajo Nation Council; Amending Navajo Nation Council Resolution CJA-1-16 and the Sihasin Fund Bulk Water & Wastewater Development Expenditure Plan and the Sihasin Fund SDS Project Expenditure Plan to Include Wide Ruins Water Line Extension (Phase II).**

**Posted: September 28, 2016 at 8:02 pm**

**5 DAY Comment Period Ended: October 3, 2016**

**Digital Comments received:**

<b>Comments Supporting</b>	<i>None</i>
<b>Comments Opposing</b>	<i>None</i>
<b>Inclusive Comments</b>	<i>None</i>

  
\_\_\_\_\_  
**Policy Analyst  
Office of Legislative Services**

  
\_\_\_\_\_  
**Date/Time**



**RESOURCES AND DEVELOPMENT COMMITTEE  
23rd NAVAJO NATION COUNCIL**

**SECOND YEAR 2016**

**COMMITTEE REPORT**

Mr. Speaker,

The **RESOURCES AND DEVELOPMENT COMMITTEE** to whom has been assigned:

**Legislation # 0339-16:** An Action Relating to Resources and Development; Budget and Finance, Naabik'Iyati Committees and the Navajo Nation Council; Amending Navajo Nation Council Resolution CJA-1-16 and the Shihasin Fund Bulk Water & Wastewater Development Expenditure Plan and the Shihasin Fund SDS Project Expenditure Plan to Include Wide Ruins Water Line Extension (Phase II). *Sponsor: Honorable Raymond Smith, Jr.*

Has had it under consideration and report the same with a recommendation of a DO PASS with no amendments

And thereafter referred the matter to Budget and Finance Committee.

Respectfully submitted,

A handwritten signature in dark ink, appearing to read 'Benjamin Bennett', with a long horizontal flourish extending to the right.

Benjamin Bennett, Vice-Chairperson  
Resources and Development Committee  
of the 23<sup>rd</sup> Navajo Nation Council

**Date:     October 11, 2016**

Main Motion: Honorable Leonard Pete  
Second:     Honorable Davis Filfred  
Vote:        1-2-1 (CNV)



**RESOURCES AND DEVELOPMENT COMMITTEE  
23rd NAVAJO NATION COUNCIL**

**SECOND YEAR 2016**

**COMMITTEE REPORT**

Mr. Speaker,

The **RESOURCES AND DEVELOPMENT COMMITTEE** to whom has been assigned:

**Legislation # 0339-16:** An Action Relating to Resources and Development; Budget and Finance, Naabik'Iyati Committees and the Navajo Nation Council; Amending Navajo Nation Council Resolution CJA-1-16 and the Shihasin Fund Bulk Water & Wastewater Development Expenditure Plan and the Shihasin Fund SDS Project Expenditure Plan to Include Wide Ruins Water Line Extension (Phase II). *Sponsor: Honorable Raymond Smith, Jr.*

Has had it under consideration and report the same with a recommendation of a DO NOT PASS with no amendments

And thereafter referred the matter to Budget and Finance Committee.

Respectfully submitted,

A handwritten signature in blue ink, appearing to read 'Benjamin Bennett', with a long horizontal line extending to the right.

Benjamin Bennett, Vice-Chairperson  
Resources and Development Committee  
of the 23<sup>rd</sup> Navajo Nation Council

**Date:**     **October 11, 2016**

Main Motion: Honorable Leonard Pete  
Second:       Honorable Davis Filfred  
Vote:         1-2-1 (CNV)



**23<sup>rd</sup> NAVAJO NATION COUNCIL**

Second Year 2016

Mr. Speaker:

The **BUDGET & FINANCE COMMITTEE** to whom has been assigned

**NAVAJO LEGISLATIVE BILL # 0339-16:**

An Action Relating to Resources and Development, Budget and Finance and Naabikiyati Committees and Navajo Nation Council; Amending Navajo Nation Council Resolution CJA-12-16 and the Sihasin Fund Bulk Water & Wastewater Development Expenditure Plan and the Sihasin Fund SDS Project Expenditure Plan to Include Wide Ruins Water Line Extension (Phase II) *Sponsored by Raymond Smith, Jr., Council Delegate*

has had it under consideration and reports the same with the recommendation that It **FAILED TO GET MOTION** without amendment.

And therefore, referred to the **NAABIKIYATI** Committee

Respectfully submitted,

  
Seth Damon, Chairman

Adopted: \_\_\_\_\_  
Legislative Advisor

Not Adopted:  \_\_\_\_\_  
Legislative Advisor

**13 October 2016**

The vote was ☒ in favor ☐ opposed  
Absent: Tuchoney Slim, Jr.



**23<sup>rd</sup> NAVAJO NATION COUNCIL**  
**NAABIK'ÍYÁTI COMMITTEE**  
**First Year 2015**

The **NAABIK'ÍYÁTI' COMMITTEE** to whom has been assigned:

**NAVAJO LEGISLATIVE BILL #0339-16**


An Action Relating to Resources and Development, Budget and Finance and Naabik'iyáti' Committees and Navajo Nation Council; Amending Navajo Nation Council Resolution CJA-12-16 and the Síhasin Fund SDS Project Expenditure Plan to Include Wide Ruins Water Line Extension (Phase II)

*Sponsored by: Honorable Raymond Smith, Jr.*

Has had it under consideration and reports the same **RAN OUT OF TIME (10:00 AM)**

And therefore, remains with the **NAABIK'ÍYÁTI' COMMITTEE**

Respectfully Submitted,

A handwritten signature in black ink, appearing to be "LoRenzo Bates", written over a horizontal line.

*Honorable LoRenzo Bates, Chairman*  
**NAABIK'ÍYATI' COMMITTEE**

**17 OCTOBER 2016**

**MAIN MOTION:**

*Motioned by: Honorable Herman M. Daniels*

*Seconded by: Honorable Nathaniel Brown*

**VOTE:**            **RAN OUT OF TIME, NO VOTE TAKEN**