

RESOLUTION OF THE  
RESOURCES AND DEVELOPMENT COMMITTEE  
of the 24<sup>th</sup> NAVAJO NATION COUNCIL -- Fourth Year, 2022

AN ACTION

RELATING TO RESOURCES AND DEVELOPMENT COMMITTEE; WAIVING 16 N.N.C. § 1159 (B) (2); APPROVING A MISSION SITE PERMIT FOR 4 ACRES FOR THE AZEE' BEE NAHAGHA OF DINÉ NATION-PINON IN THE VICINITY OF PINON CHAPTER, NAVAJO NATION

**Section One. Authority**

- A. Pursuant to 16 N.N.C. Section 1151 (C), the Resources Development Committee of the Navajo Nation Council has the authority to give approval for permits for mission sites on behalf of the Navajo Nation.
- B. Pursuant to 2 N.N.C. Section 501 (B) (2), the Resources Development Committee of the Navajo Nation Council has the authority to give final approval for all land withdrawals, non-mineral leases, permits, licenses, rights-of-way, surface easements and bonding requirements on Navajo Nation lands and unrestricted (fee) land. This authority shall include subleases, modifications, assignments, leasehold encumbrances, transfers, renewals, and terminations.

**Section Two. Title 16 of the Navajo Nation Code Provisions with Respect to Mission Sites**

- A. Pursuant to 16 N.N.C. § 1159 (B) the following acreage limitations shall apply to all applicants for permits:
  - 1. Mission site for purely religious activities: one and one-half (1 1/2) acres;
  - 2. Mission site for religious activities and community services facilities: three and one-half (3 1/2) acres;
  - 3. Mission site for religious activities and either substantial medical or accredited educational programs: eight (8) acres; and
  - 4. The Resources and Development Committee may, in the case of applications for mission sites in or near areas withdrawn for townships in the Navajo Nation, limit site acreage to less than two and five-tenths (2 5/10) acres, and may set rental fees with due regard for present or future competing demands for land use in such areas.

- B. Pursuant to 16 N.N.C. § 1159 (C) "community service facilities" shall be deemed to include only those permanent improvements upon the permitted site which are for the purpose of providing recreational programs, non-religious educational programs, including adult education, and other non-religious programs of benefit to the community.

### Section Three. Findings

- A. The Azee' Bee Nahagha of Diné Nation-Pinon Chapter, has applied for a Mission Site Permit within the Pinon Chapter. The application and supporting documents are attached as **Exhibit E**.
- B. The Terms and Conditions for the Mission Site Permit is attached as **Exhibit A**.
- C. The proposed mission site is located on 4.0 acres, more or less, within the vicinity of Pinon Chapter, Navajo Nation (Arizona). The land description appears on the survey plat attached as **Exhibit B**.
- D. The Pinon Chapter Grazing Representative through document dated August, 2021, attached as **Exhibit C**, found no valid grazing permittee in the area location.
- E. The Pinon Chapter Resolution PIN-18-33 dated March 26, 2018 entitled "Approving the Land Withdrawal of 4.0 Acres and Recommending to the Bureau of Indian Affairs and Navajo Nation to Grant a Mission Site (Spiritual Site) Lease to Azee' Bee Nahagha of Diné Nation for Spiritual and Religious Use" and the petition signed by the local residents are attached as **Exhibit D**.
- F. Pursuant to 16 N.N.C. § 1159 (B)(2) the acreage limitation for permits for a mission site for religious activities and community services facilities is three and one-half (3 1/2) acres.
- G. The Azee' Bee Nahagha of Diné Nation-Pinon Chapter requests four (4.0) acres. The Azee' Bee Nahagha of Diné Nation-Pinon Chapter Letter of Justification is attached as **Exhibit F**. The Letter of Justification states that "I'm writing this letter of justification to obtain approval of religious site for 4.0 acres on the Navajo Nation land located in Pinon, Arizona. The purpose of the ABNDN-Pinon chapter land is to conduct business monthly meetings, special meetings, and general meetings. Its observed events such as Youth Day, Education Convention, Veteran's Day, Community Clean Up and

ceremonies. The land will be shared with all District #4 chapters such as Low Mountain, Whippoorwill, Blue Gap, Burntcorn Valley, Black Mesa, Forest Lake and Hardrock chapters. Space is needed for parking, teepee ground sites, cook house, Hogan, cook house, storage sheds, restroom buildings and conference room building."

- H. The Resources and Development Committee finds that the Aze'e' Bee Nahagha of Diné Nation-Pinon activities including "Educational Convention, Veteran's Day, Community Clean Up, and ceremonies" are sufficient to demonstrate the use of the requested acreage for community service activities pursuant to 16 N.N.C. § 1159 (B)(2) and 16 N.N.C. § 1159 (C).
- I. The Resources and Development Committee finds that pursuant to 16 N.N.C. § 1159 (B)(2), the acreage limitation for religious activities and community services facilities is three and one-half (3 1/2) acres. The Aze'e' Bee Nahagha of Diné Nation-Pinon's request for four (4.0) acres exceeds that limit; therefore, a waiver of 16 N.N.C. § 1159 (B)(2) is should be considered.
- J. The Department of Fish and Wildlife Biological Resources Compliance Form is attached as **Exhibit G**; the Cultural Resources Compliance Form is attached as **Exhibit H**; the Navajo Nation Environmental Protection Agency Surface and Ground Water Protection Department Memorandum is attached as **Exhibit I**; and, Environmental Department Manager Air & Toxics Department Memorandum is attached as **Exhibit J**.
- K. The Executive Official Review Document has been reviewed by the Navajo Land Department of Fish and Wildlife; Historic Preservation; Navajo Nation Environmental Protection Agency; Division of Natural Resources; the Division of Community Development and the Department of Justice and found "Sufficient" or "Approved." Executive Official Review Document is attached as **Exhibit K**.

#### **Section Four. Approval**

- A. The Resources and Development Committee of the Navajo Nation Council hereby waives 16 N.N.C. § 1159 (B) the acreage limitations for permits for a mission site for religious activities and community services facilities.

- B. The Resources and Development Committee of the Navajo Nation Council hereby approves and consents to the Mission Site Permit for the Azee' Bee Nahagha of Diné Nation-Pinon located in the vicinity of Pinon Chapter (Arizona) subject to but not limited to the attached Terms and Conditions, **Exhibit A**, attached hereto and incorporated herein by this reference.
- C. The Resources and Development Committee of the Navajo Nation Council hereby authorizes President of the Navajo Nation to execute all documents to affect the intent and purpose of this resolution.

**CERTIFICATION**

I, hereby, certify that the following resolution was duly considered by the Resources and Development Committee of the 24<sup>th</sup> Navajo Nation Council at a duly called meeting at Window Rock, (Navajo Nation) Arizona, at which quorum was present and that same was passed by a vote of 5 in favor, 0 opposed, on this 26<sup>th</sup> day of October 2022.



Rickie Nez, Chairperson  
Resources and Development Committee  
Of the 24<sup>th</sup> Navajo Nation Council

Motion: Honorable Thomas Walker, Jr.  
Second: Honorable Herman M. Daniels, Jr.



**TERMS AND CONDITIONS FOR MISSION SITE PERMIT  
AZEE BEE NAHAGHA OF DINE NATION - PINON (PERMITTEE)**

1. This Mission Site Permit is issued to the Azee Bee Nahagha of Dine Nation, P.O. Box 1005 Pinon, Arizona 86510, to use and occupy Navajo Nation Trust Lands for religious purposes, and shall be subject to the terms and conditions set forth herein. The term of the Mission Site Permit is effective beginning on the date the permit is approved by the Resources & Development Committee of the Navajo Nation Council or authorized representative. The Permit is authorized by Resources and Development Committee No. \_\_\_\_\_.
2. This permit is revocable at the discretion of the Resources and Development Committee of the Navajo Nation Council. The permit shall immediately be revoked for the failure to use the land herein described for religious purposes. It is understood and agreed that this instrument is 'NOT A LEASE' and is not to be taken or construed as granting any leasehold interest or right in or to the land herein described, but is merely a temporary permit, terminable and revocable.
3. The Permittee shall be given at least thirty (30) days written notice before this Mission Site Permit is terminated and revoked. Upon termination of the Mission Site Permit, the Permittee shall have ninety (90) days in which to remove from the site to dispose of any and all buildings, structures, materials and equipment and other personal property owned by the religious organization. After the expiration of the ninety (90) days, the Permittee shall peacefully and without legal process deliver the possession of the premises to the Navajo Nation. All improvements not removed after ninety (90) days will become the property of the Navajo Nation, unless the Navajo Nation demands in writing that the improvements be removed.
4. This Permit is not transferable, except with the consent of the Resources and Development Committee of the Navajo Nation Council.
5. This Permit shall be reviewed every five (5) years to reevaluate the rent and compliance with the terms and conditions.
6. The legal land description of the premises is described as follows:

**TRACT DESCRIPTION**

**A PARCEL OF LAND SITUATED WITHIN SECTIONS 17 AND 20, TOWNSHIP 31 NORTH, RANGE 20 EAST, GILA & SALT RIVER MERIDIAN, DISTRICT 04, NAVAJO NATION, IN PINON, NAVAJO COUNTY, STATE OF ARIZONA, MORE PARTICULARLY DESCRIBED AS FOLLOWS:**

Commencing at the Northeast corner of said Section 20 marked by B.L.M. brass cap, from which the North Quarter corner of said Section 20 lies S 89°55'52" W, a distance of 2640.03 feet (basis of bearings, GPS derived)(S 89°56'00" W, 2640.00 feet per B.L.M. Survey plat 1280-2, dated January 30, 2002, R1); Thence S 62°19'54" W, a distance of 245.27 feet to a 5/8" rebar with plastic cap stamped "GPS RLS 42048"; said point being the point of beginning of the herein described parcel of land;

THENCE S 17°18'37"W, A DISTANCE OF 417.42 FEET TO A 5/8" REBAR WITH PLASTIC CAP STAMPED "GPS RLS 42048";

THENCE N 72°41'23"W, A DISTANCE OF 417.42 FEET TO A 5/8" REBAR WITH PLASTIC CAP STAMPED "GPS RLS 42048";

THENCE N 17°18'37"E, A DISTANCE OF 417.42 FEET TO A 5/8" REBAR WITH PLASTIC CAP STAMPED "GPS RLS 42048";

THENCE S 72°41'23"E, A DISTANCE OF 417.42 FEET TO THE POINT OF BEGINNING.

SAID PARCEL BEING 4.00 ACRES, MORE OR LESS AND BEING SUBJECT TO ANY AND ALL EXISTING EASEMENTS FOR UTILITIES LOCATED THEREIN.

The annual rental rate will be \$ 35.00 per year and is due by December 30, prior to the year for which such fees are due, 16 N.N.C. § 1164. Pursuant to 16 N.N.C. § 1157, if the Permittee fails to pay the rent when due, this permit shall automatically terminate. The Permittee is responsible to make direct payments to the Navajo Nation Accounts Receivable Section, Post Office Box 3150, Window Rock, Arizona 86515.

7. The Permittee may develop, use and occupy the area under the permit for the purpose(s) of Mission Site. The Permittee may not develop, use or occupy the area under the permit for any other purpose without the prior written approval of the Navajo Nation. The approval of the Navajo Nation may be granted, granted upon conditions or withheld in the sole discretion of the Navajo Nation. The Permittee may not develop, use or occupy the area under the permit for any unlawful purpose.
8. In all activities conducted by the Permittee within the Navajo Nation, the Permittee shall abide by all laws and regulations of the Navajo Nation and of the United States, now in force and effect or as hereafter may come into force and effect including but not limited to the following:
  - a. Title 25, Code of Federal Regulations, Part 162;
  - b. All applicable federal and Navajo Nation antiquities laws and regulations, with the following additional condition: In the event of a discovery all operations in the immediate vicinity of the discovery must cease and the Navajo Nation Historic Preservation Department must be notified immediately. As used herein, "discovery" means any previously unidentified or incorrectly identified cultural resources, including but not limited to archeological deposits, human remains, or location reportedly associated with Native American religious/traditional beliefs or practices;
  - c. The Navajo Preference in Employment Act, 15 N.N.C. §§ 601 et seq., and the Navajo Nation Business Opportunity Law, 5 N.N.C. §§ 201 et seq.; and
  - d. The Navajo Nation Water Code, 22 N.N.C. § 1101 et seq. Permittee shall apply for and submit all applicable permits and information to the Navajo Nation Water Resources Department, or its successor.
9. The Permittee shall ensure that the air quality of the Navajo Nation is not jeopardized due to violation of applicable laws and regulations by its operations pursuant to the permit.
10. The Permittee shall clear and keep clear the lands within the permit area to the extent compatible with the purpose of the permit, and shall dispose of all vegetation and other materials cut, uprooted, or otherwise accumulated during any surface disturbance activities.

11. The Permittee shall at all times during the term of the permit and at the Permittee's sole cost and expense, maintain the land subject to the permit and all improvements located thereon and make all necessary and reasonable repairs.
12. The Permittee shall indemnify and hold harmless the Navajo Nation and their respective authorized agents, employees, land users and occupants, against any liability for loss of life, personal injury and property damages arising from the development, use or occupancy or use of the permit area by the Permittee.
13. The Permittee shall not assign, convey or transfer, in any manner whatsoever, the permit or any interest therein, or in or to any of the improvements on the land subject to the permit, without the prior written consent of the Navajo Nation. Any such attempted assignment, conveyance or transfer of the permit without such prior written consent shall be void and of no effect. The consent of the Navajo Nation may be granted, granted upon condition or withheld in the sole discretion of the Navajo Nation.
14. The Navajo Nation may terminate the permit for violation of any of the terms and conditions stated herein. In addition, the permit shall be terminable in whole or part by the Navajo Nation or authorized representative for any of the following causes:
  - a. Failure to comply with any terms and conditions of the permit or of applicable laws or regulations;
  - b. Non-use of the permit; and
  - c. The use of the land subject to the permit for any purpose inconsistent with the purpose for which the permit is granted.
15. At the termination of the permit, the Permittee shall peaceably and without legal process deliver up the possession of the premises, in good condition, usual wear and tear excepted. Upon the written request of the Navajo Nation, the Permittee shall provide the Navajo Nation, at the Permittee's sole cost and expense, with an environmental audit assessment of the premises at least sixty (60) days prior to delivery of said premises.
16. The Permittee shall give written notice to the Navajo Nation Land Department regarding any change to the Permittee's contact information, address, leadership, organizational name, or any other substantial change to the organization. The notice shall be given within thirty (30) days and delivered to the Navajo Land Department at Post Office Box 2249, Window Rock, Arizona 86515.
17. Holding over by the Permittee after the termination of the permit shall not constitute a renewal or extension thereof or give the Permittee any rights hereunder or in or to the land subject to the permit or to any improvements located thereon.
18. The Navajo Nation shall have the right, at any reasonable time during the term of the permit, to enter upon the premises, or any part thereof, to inspect the same and any improvements located thereon.
19. By acceptance of the grant of permit, the Permittee consents to the full territorial legislative, executive and judicial jurisdiction of the Navajo Nation, including but not limited to the jurisdiction to levy fines and to enter judgements for compensatory and punitive damages and injunctive relief,

in connection with all activities conducted by the Permittee within the Navajo Nation or which have a proximate (legal) effect on persons or property within the Navajo Nation.

20. By acceptance of the grant of the permit, the Permittee covenants and agrees never to contest or challenge the legislative, executive or judicial jurisdiction of the Navajo Nation on the basis that such jurisdiction is inconsistent with the status of the Navajo Nation as an Indian nation, or that the Navajo Nation government is not a government of general jurisdiction, or that the Navajo Nation government does not possess full police power (i.e., the power to legislate and regulate for the general health and welfare) over all lands, persons and activities within its territorial boundaries, or on any other basis not generally applicable to a similar challenge to the jurisdiction of a state government. Nothing contained in this provision shall be construed to negate or impair federal responsibilities with respect to the land subject to the permit or to the Navajo Nation.
21. Any action or proceeding brought by the Permittee against the Navajo Nation in connection with or arising out of the terms and conditions of the permit shall be resolved administratively under the laws of the Navajo Nation and no action or proceeding shall be brought by the Permittee against the Navajo Nation, in any court of any state.
22. Nothing contained herein shall be interpreted as constituting a waiver, express or implied, of the sovereign immunity of the Navajo Nation.
23. Except as prohibited by applicable federal law, the law of the Navajo Nation shall govern the construction, performance and enforcement of the terms and conditions contained herein.
24. The terms and conditions contained herein shall extend to and be binding upon the successors, heirs, assigns, executors, administrators, employees and agents, including all contractors and subcontractors, of the Permittee, and the term "Permittee," whenever used herein, shall be deemed to include all such successors, heirs, assigns, executors, administrators, employees and agents.
25. There is expressly reserved to the Navajo Nation full territorial legislative, executive and judicial jurisdiction over the area under the permit and all lands burdened by the permit, including without limitation over all persons, including the public, and all activities conducted or otherwise occurring within the area under the permit; and the area under the permit and all lands burdened by the permit shall be and forever remain Navajo Indian Country for purposes of Navajo Nation jurisdiction.

Date: 04/12/2022.

By: Earlson Slim  
Azee Bee Nahagha of Dine Nation  
Earlson Slim, Authorized Agent

Date: 09.07.2022

By: Jonathan Nez  
Jonathan Nez, President  
The Navajo Nation



# RESULTS OF SURVEY

PINON AZEE BEE NAHAGHA OF DINE NATION TRACT

4.00 ± ACRES

LOCATED IN SECTIONS 17 & 20

T. 31 N., R. 20 E., G.&S.R.M.

PINON, NAVAJO COUNTY, ARIZONA

PINON CHAPTER, DISTRICT 04, NAVAJO NATION

## LEGAL DESCRIPTION:

A PARCEL OF LAND SITUATED WITHIN SECTIONS 17 AND 20, TOWNSHIP 31 NORTH, RANGE 20 EAST, GILA & SALT RIVER MERIDIAN, DISTRICT 04, NAVAJO NATION, IN PINON, NAVAJO COUNTY, STATE OF ARIZONA, MORE PARTICULARLY DESCRIBED AS FOLLOWS:

COMMENCING AT THE NORTHEAST CORNER OF SAID SECTION 20 MARKED BY B.L.M. BRASS CAP, FROM WHICH THE NORTH QUARTER CORNER OF SAID SECTION 20 LIES S 89°55'52" W, A DISTANCE OF 2640.03 FEET (BASIS OF BEARINGS, GPS DERIVED) S 89°56'00" W, 2640.00 FEET PER B.L.M. SURVEY PLAT 1280-2, DATED JANUARY 30, 2002, R1); THENCE S 62°19'54" W, A DISTANCE OF 245.27 FEET TO A 5/8" REBAR WITH PLASTIC CAP STAMPED "GPS RLS 42048"; SAID POINT BEING THE POINT OF BEGINNING OF THE HEREIN DESCRIBED PARCEL OF LAND;  
THENCE S 17°18'37" W, A DISTANCE OF 417.42 FEET TO A 5/8" REBAR WITH PLASTIC CAP STAMPED "GPS RLS 42048";  
THENCE N 72°41'23" W, A DISTANCE OF 417.42 FEET TO A 5/8" REBAR WITH PLASTIC CAP STAMPED "GPS RLS 42048";  
THENCE N 17°18'37" E, A DISTANCE OF 417.42 FEET TO A 5/8" REBAR WITH PLASTIC CAP STAMPED "GPS RLS 42048";  
THENCE S 72°41'23" E, A DISTANCE OF 417.42 FEET TO THE POINT OF BEGINNING.

SAID PARCEL BEING 4.00 ACRES MORE OR LESS AND BEING SUBJECT TO ANY AND ALL EXISTING EASEMENTS FOR UTILITIES LOCATED THEREIN.

EXHIBIT "A"

## REFERENCES:

(R1) BUREAU OF LAND MANAGEMENT SURVEY PLAT 1280-2, DATED JANUARY 30, 2002.

(R2) RESOLUTION OF PINON CHAPTER, PIN-17-17, DATED DECEMBER 12, 2016.

BASIS OF BEARINGS:

WITH A GPS DERIVED BEARING OF S 89°55'52" W AND A B.L.M. BEARING

N 00°03'00" W 2640.00' (R1)  
S 00°02'19" E 2640.02'

SEC. 20  
T. 31 N., R. 20 E.  
G. & S. R. M.

POINT OF  
BEGINNING

S 17°18'37" W 417.42'

N 72°41'23" W 417.42'

PINON  
AZEE BEE NAHAGHA OF DINE NATION  
TRACT  
4.00 ± ACRES  
(VACANT)

(3.985 AC)

S 72°41'23" E 417.42'

(0.005 AC)

S 89°56'00" W 2640.00' (R1)  
S 89°55'52" W 2640.03'  
BASIS OF BEARINGS  
(G.P.S. DERIVED)

N 17°18'37" E 417.42'

SAID PARCEL BEING 4.00 ACRES MORE OR LESS AND BEING SUBJECT TO ANY AND ALL EXISTING EASEMENTS FOR UTILITIES LOCATED THEREIN.

EXHIBIT "A"

REFERENCES:

- (R1) BUREAU OF LAND MANAGEMENT SURVEY PLAT 1280-2, DATED JANUARY 30, 2002.
- (R2) RESOLUTION OF PINON CHAPTER, PIN-17-17, DATED DECEMBER 12, 2016.

BASIS OF BEARINGS:

THE NORTH SECTION LINE OF SECTION 20, T. 31 N., R. 20 E., WITH A GPS DERIVED BEARING OF S 89°55'52" W AND A B.L.M. BEARING OF S 89°56'00" W PER B.L.M. PLAT 1280-2.

SURVEYOR'S NOTE:

1. THE LOCATION OF THE BOUNDARY OF THIS TRACT WAS A DECISION MADE BY THE PINON ABNDN. THIS SURVEY MAKES NO STATEMENT REGARDING RIGHTS TO THIS TRACT OR PRIOR RIGHTS WHICH MAY HAVE EXISTED PRIOR TO THIS SURVEY.

CERTIFICATION:

THIS IS TO CERTIFY THAT THE SURVEY AND SUBDIVISION OF THE PREMISES DESCRIBED AND PLATTED HEREON WERE MADE UNDER MY DIRECTION DURING THE MONTH OF MARCH OF 2018; THAT THE SURVEY IS TRUE AND COMPLETE AS SHOWN; THAT MONUMENTS SHOWN ACTUALLY EXIST OR WILL BE SET AS SHOWN; THAT THEIR POSITIONS ARE CORRECTLY SHOWN, AND THAT SAID MONUMENTS ARE SUFFICIENT TO ENABLE THE SURVEY TO BE RETRACED.



HALBERT O. GOLDTOOTH, AZ RLS 42048

VICINITY MAP

N.T.S.



## PIÑON CHAPTER

Post Office Box 127 • Piñon, Arizona 86510 • (928) 725-3710/3711 • FAX (928)725-3712



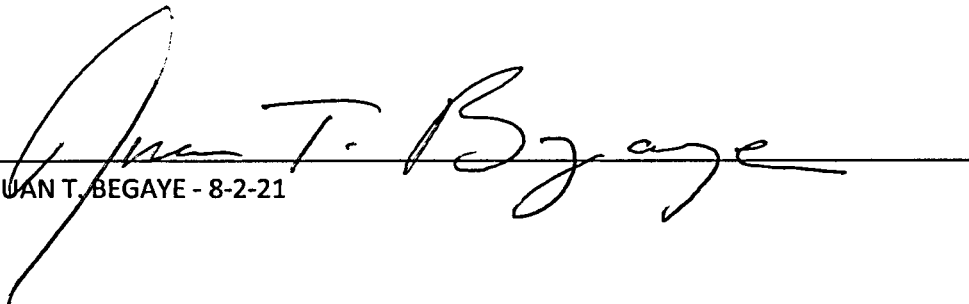
### PINON AZEE BEE NAHAGHA OF DINE NATION

TO : WHOM IT MAY CONCERN

DATE : 8-2-21

FROM : JUAN T. BEGAYE - PINON CHAPTER GRAZING REPRESENTATIVE

I JUAN T, BEGAYE HEREBY GIVE MY CONSENT AND TO VERIFY THAT THE LAND WITHDRAW FOR AZEE BEE NAHAGHA OF DINE NATION WAS APPROVED BY A CHAPTER RESOLUTION AND THAT THERE ARE NO VALID GRAZING PERMITTEE IN THE AREA LOCATION 36\*

  
JUAN T. BEGAYE - 8-2-21



## PIÑON CHAPTER

Post Office Box 127 • Piñon, Arizona 86510 • (928) 725-3710/3711 • FAX (928)725-3712



PIN-18- 33  
**RESOLUTION OF PINON CHAPTER**

APPROVING THE LAND WITHDRAWAL OF 4.0 ACRES AND RECOMMENDING TO THE BUREAU OF INDIAN AFFAIRS AND NAVAJO NATION TO GRANT A MISSION SITE (SPIRITUAL SITE) LEASE TO AZEE BEE NAHAGHA OF DINE NATION FOR SPIRITUAL AND RELIGIOUS USE.

**WHEREAS:**

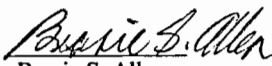
1. The Pinon Chapter is recognized as a local government entity within the Navajo Nation Government promoting the interest and welfare of the constituents pursuant to Navajo Nation Code; and
2. Pursuant to Title 26 NCC, Section B1&2 the purpose of the Local Governance Act is to recognize governance at the local level and to delegate to chapter governmental authority with respect to local matters consistent with Navajo Nation Laws including custom and tradition and to make decision over local matters; and
3. Pursuant to Section 103 (D-1) of T-26 the Pinon Chapter can approve a land with draw for the purpose religious use and local land user by consent has petition the chapter their approval; and
4. The AZEE BEE NAHAGHA OF DINE NATION ministry's primary purpose is to develop the site, construct buildings for use on various weekdays for the purpose of teaching, counseling, worship, prayer, resource, fellowship and recreation; and
5. The designated site is located within the Navajo Partitioned Lands therefore, there are no valid permit holder(s) living within the area where the church site is proposed to permit the religious organization permission to utilized 4.0 acres of grazing lands. (see attachment- map)


**NOW THEREFORE BE IT RESOLVED THAT:**

1. The Pinon Chapter hereby approve the 4.0 acre tract of lands withdrawn for the AZEE BEE NAHAGHA OF DINE NATION and request the Navajo land Department to do all things necessary to complete the processing of this application. Further, should the church liquidate, the chapter shall reclaim the land taken for religious purpose , and the site will be re-incorporated back into grazing use of otherwise directed by the Resources Committee of the Navajo Nation.
2. The Pinon Chapter request the Navajo Nation and Bureau of Indian Affairs to approve the site selected and charge the religious group the minimal fee for its ground site.

**CERTIFICATION**

We, the undersigned, do hereby certify that the foregoing resolution was duly considered by the Pinon Chapter at a duly called meeting at which quorum was present, at Pinon, Navajo Nation, ARIZONA, and same was passed by a vote of 30 in favor, 00 opposed, 05 abstained this 26<sup>th</sup> day of March 2018.

  
Bessie S. Allen  
PRESIDENT

  
Bill Xazzie  
VICE-PRESIDENT

  
Ramona Nalwood  
SECRETARY/TREASURER

  
Dwight Witherspoon  
COUNCIL DELEGATE

## PETITION

Petition for ABNDN of Pinon Chapter. We, the undersigned are citizens of Pinon Community and hereby support the ABNDN of Pinon.

1. Victor Denny
2. Julie Norberto
3. Barton Hosteen
4. John Mike
5. Don Sage
6. Larry Blö
7. Earlson Slim
8. Veronica Anze
9. Tashema Slim
10. Gneersheema Slim
11. Chelsea Slim
12. Mae Anze
13. Rebecca Anze
14. Shinkia Clay
15. Damickah Clay
16. Charalynn Anze
17. Marvin Anze
18. Tamara Slim
19. Daniel Slim
20. Frank Stacey
21. Wayne Whitehead
22. John Doe
23. Paul Denny
24. Wyatt Adrian
25. Sharon Adrian Begay
26. Shawn Slim
27. Kec T Francis
28. Joe W. Francis
29. Jimmy Charley Sr
30. Raymond Houghter
31. Freddie Hatathle
32. RHABEGAY
33. W. Woody
34. Marce Blue
35. Phil Lee
36. Deborah Whitehead
37. John Begay
38. Reddy Begay
39. Keith Wilson #17
40. Shirley Trice
41. Maurea Sullivan
42. Clarence Hart
43. Lam Don
44. FREDDIE ESTATY
45. Adrian Joe
46. Philo De
47. Leo Ne
48. W. Begay
49. Dallin & Amy N
50. Nadine Dwy
51. Lade Curley
52. Frank Smith

53. Trevor Foster  
54. Schirner Denny  
55. Reinelda Denny  
56. Helma Jackson  
57. May J. Mark  
58. Sigrid L. Oiler  
59. Norm  
60. Calvin Mason  
61. Leon  
62. Tatiana Bear  
63. Antonia Begay  
64. Doreen Whitewater  
65. W S Bago  
66. Elta T. Osie  
67. Emily Harris  
68. Ray Rely  
69. Frank Samicio  
70. Frank Samicio  
71. Marie Emairino  
72. Timothy Farcep  
73. Hubert Dwy  
74. Dorina Jackson  
75. John  
76. John  
77. FRANCIS/PADOLINA  
78. Victoria Staley  
79. Marie Denny  
80. Jane Horlean  
81. Alice Sini

82. Doreen Wita  
83. Linda Bellinger  
84. Doreen Wita  
85. Linda Bie  
86. Randy Bin  
87. Rena Bob  
88. Sarah L. Begay  
89. Anna Ayze  
90. Elta Janner  
91. Mary R. Begay  
92. Antonia Bagg  
93. Ty D'Brian Norberto  
94. \_\_\_\_\_  
95. \_\_\_\_\_  
96. \_\_\_\_\_  
97. \_\_\_\_\_  
98. \_\_\_\_\_  
99. \_\_\_\_\_  
100. \_\_\_\_\_  
101. \_\_\_\_\_  
102. \_\_\_\_\_  
103. \_\_\_\_\_  
104. \_\_\_\_\_  
105. \_\_\_\_\_  
106. \_\_\_\_\_  
107. \_\_\_\_\_  
108. \_\_\_\_\_  
109. \_\_\_\_\_  
110. \_\_\_\_\_

APPLICATION FOR REVOCABLE USE PERMIT (RELIGIOUS SITE)  
NAVAJO NATION LANDS



DATE: August 2, 2021

Azee Bee Nahagha of Dine Nation  
(NAME OF CHURCH)

P.O. BOX 1005, Pinon AZ 86510  
(ADDRESS)

hereby makes an application for a religious site covering approximately 4.0 acres of Navajo Nation land located in Pinon, AZ Navajo county, Arizona / New Mexico, as shown on the attached map.

After the local chapter approval of this application and with approval of land clearance given by the Navajo Land Department, a survey plat and legal description of the site prepared by a licensed or registered surveyor shall be submitted to the Navajo Land Department or the Bureau of Indian Affairs for review.

In Support of said application, the applicant hereby submits the following information:

- |  |   |
|--|---|
| <input type="checkbox"/> Supporting Chapter Resolution     | <input type="checkbox"/> Land Use Consent           |
| <input type="checkbox"/> Survey Plat                       | <input type="checkbox"/> Current Petition of Names  |
| <input type="checkbox"/> Copy of Articles of Incorporation | <input type="checkbox"/> Other Supporting Documents |

Detailed statement of the purpose(s) for which said Navajo Nation land shall be used. If a missionary or mission body proposes to establish facilities for educational, medical or other non-religious activities, this paragraph shall set forth fully the extent and character thereof:

To be used by local community ABNDN  
members

Description of building and improvements to be placed on tribal land and the estimated cost thereof:

<u>teepee ground sites</u>	<u>Restroom buildings</u>
<u>cookhouse</u>	<u>Conference room</u>
<u>storage sheds</u>	<u>building</u>
<u>Hogan</u>	

Applicant's plan for development of water and sewer:

**Email Address**



**AZEE' BEE NAHAGHA OF DINE NATION-PINON CHAPTER**

*Earlson Slim, President*  
*Nicole Begay, Vice President*  
*Marie Blie, Secretary*  
*Veronica Ayze, Treasurer*

**Pinon Chapter Azee' Bee Nahagha of Dine Nation**  
**Pinon, AZ 86510**

**July 27, 2021**

**Navajo Land Department**  
**PO Box 69**  
**St. Michaels, AZ 86511**  
**Phone: (928) 871-6490**

**RE: Mission Site Permit for Pinon Chapter ABNDN**

**Dear Sir:**

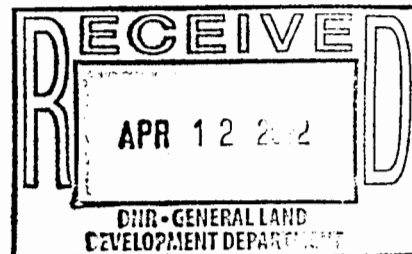
**We are hereby applying for a Mission Site Permit, a religious site to construct sites for a Hogan, shade houses and teepees. This will be the place where we will have our Pinon Chapter of Azee' Bee Nahagha of Dine Nation business meetings, its observed events and ceremonies. This area is located 1.5 mile southeast of Pinon Chapter House, Pinon, Arizona. Located in sections 17 & 20, T.31 N., R. 20 E., G & S. R.M.**

**Relating to this proposal we have attached the application packet and other information. Thank you.**


**Sincerely,**

*Earlson Slim*

**Earlson Slim**  
**President, ABNDN Pinon Chapter**



[Type text]



# NAVAJO NATION CORPORATION CODE

## CERTIFICATE OF GOOD STANDING

*To all to Whom these Presents Shall Come, Greetings:*

I, the Director of the Business Regulatory Department, DO HEREBY CERTIFY  
that  
AZEE BEE NAHAGHA OF DINE NATION, INC. (ABNDN) PINON CHAPTER


File Number: 102799

a Corporation organized under the laws of the Navajo Nation Corporation Act, did  
incorporate on March 3<sup>rd</sup>, 2022

I FURTHER CERTIFY that this corporation has filed all affidavits and annual  
reports and has paid all annual filing fees required to date and, therefore, is in good  
standing within the Navajo Nation.



IN WITNESS WHEREOF, I have hereunto set  
my hand and affixed the official seal of the  
Navajo Nation Corporation Code. Done at  
Window Rock, Arizona, the Capital of the  
Navajo Nation, this 7<sup>th</sup>  
day of April, 2022 A.D.

  
\_\_\_\_\_  
Director, Business Regulatory  
Division of Economic Development  
Notah C. Silversmith



# NAVAJO NATION CORPORATION ACT

## CERTIFICATE OF INCORPORATION

*To all to Whom these Presents Shall Come, Greeting:*

I, the Manager of the Business Regulatory Department, DO HEREBY CERTIFY  
that AZEE BEE NAHAGHA OF DINE NATION, INC. (ABNDN) PINON CHAPTER  
File Number: 102799

a corporation organized under the laws of the jurisdiction of the Navajo Nation, was on  
the 3<sup>rd</sup> day of March, 2022  
authorized to transact business within the Navajo Nation as a DOMESTIC Corporation.

I FURTHER CERTIFY that this corporation has filed all affidavits and required  
documents and paid all filing fees required and, therefore, is incorporated as a Domestic  
Corporation.



IN WITNESS WHEREOF, I have hereunto set  
my hand and affixed the official seal of the  
Navajo Nation Corporation Act at Window  
Rock, Arizona, this 6<sup>th</sup>

day of April, 2022 A.D.

*Notah C. Silversmith*  
Manager, Business Regulatory Department  
Notah C. Silversmith



## **RESOLUTION OF THE ABNDN-PINON CHAPTER BOARD OF DIRECTORS**

### **Approving the Azee Bee Nahagha of Dine Nation – Pinon Chapter Articles of Incorporation**

#### **WHEREAS:**

1. The Azee Bee Nahagha of Dine Nation (ABNDN) Pinon Chapter is governed by the Board of Directors as provided for in its Constitution and Bylaws, and
2. The Native American Church of Navajoland (NACNL), now known as ABNDN, Inc., was established on June 11, 1966 as a non-profit organization. It incorporated in the state of New Mexico on May 15, 1972 by filing an Articles of Incorporation and a Certificate of Incorporation was issued on the same date; and
3. In October 1982, Lloyd and Violet Etsitty of Chinle, Arizona filed an application to the Navajo Tribal Council and the Bureau of Indian Affairs requesting relinquishment of their farmland and assignment to the NACNL, Inc. for church and conferences site; and
4. On December 12, 1982, the Navajo Tribal Council Advisory Committee approved a Revocable Use Permit for parcel of land located in Chinle, Arizona for NACNL, Inc. On April 3, 1992, the President of the Navajo Nation signed for permit designating a permanent business location for NACNL, Inc. in Chinle, Arizona, and
5. On June 11, 1984 and May 14, 1999, NACNL, Inc. incorporated in the state of Arizona in Phoenix, AZ and the Navajo Nation in Window Rock, AZ respectively as a foreign corporation; and
6. On August 2, 2003, the NACNL, Inc. Board of Directors officially approved changing the name of NACNL, Inc., to ABNDN, Inc; and
7. On January 23, 2004, the Navajo Nation officiated a Certificate of Amendment changing Corporate Name from Native American Church of Navajoland, Inc. to Azee Bee Nahagha of Dine Nation, Inc. through file # 100455; and

8. The initial Articles of Incorporation was filed with the state of New Mexico on May 15, 1972, since then the documents had been updated as follow:

- A. December 27, 1993
- B. August 4, 1997; and

9. The ABNDN, Inc. Executive officials and Board of Directors deems it is in the best interest of the organization to update the Articles of Incorporation dated August 4, 1997.

NOW THEREFORE BE IT RESOLVED THAT:

The Azee Bee Nahagha of Dine Nation, Inc. Board of Directors hereby approves the updated ABNDN, Inc. Articles of Incorporation, attached Exhibit "A".

### CERTIFICATION

We hereby certify that the foregoing resolution was duly considered by the Azee Bee Nahagha of Dine Nation-Pinon Chapter Board of Director at a duly called meeting in Pinon, Arizona, Navajo Nation, at which a quorum was present and that the same was passed by a vote of 12 in favor, 0 opposed, and 0 abstained, this 5 day of September 2021.

Motion: Vernita Blie

Second: Paul Denny

Earlson Slim  
Earlson Slim, President

Marie Blie  
Marie Blie, Secretary

Nicole Begay  
Nicole Begay, Vice President

Veronica Ayze  
Veronica Ayze, Treasurer

## Sliding Fee Scale Form for Mission Site Permits

<b>Application Information</b>		<b>Today's Date:</b>	
Entity Name: <u>Azce Bee Nahagha of Dine Nation - Pinon Chapter</u>			
Mailing Address: <u>Box 1005</u>	City: <u>Pinon</u>	State: <u>AZ</u>	Zip: <u>86510</u>
Phone #: <u>(928) 204 4048</u>	Fax #: (   )	Congregation Size: <u>7</u>	Acres requested: <u>4.0</u>

Income Information		
Source	Amount	Frequency (Circle One)
<u>Donations</u>	<u>\$10.00</u>	Weekly   Monthly <u>Yearly</u>
	\$	Weekly   Monthly   Yearly
	\$	Weekly   Monthly   Yearly
	\$	Weekly   Monthly   Yearly
	\$	Weekly   Monthly   Yearly
	\$	Weekly   Monthly   Yearly
	\$	Weekly   Monthly   Yearly
	\$	Weekly   Monthly   Yearly
	\$	Weekly   Monthly   Yearly
<b>Total</b>	\$	Weekly   Monthly   Yearly

I do hereby swear or affirm that the information provided on this application is true and correct to the best of my knowledge and belief. As an agent of the applicant entity, I hereby acknowledge that I read the foregoing disclosure and understand it.

Name (Print): Earlson Slim

Signature: Earlson Slim

Date: August 2, 2021

# THE NAVAJO NATION


---

JONATHAN NEZ | PRESIDENT   MYRON LIZER | VICE PRESIDENT



## Memorandum

**To:** Resources and Development Committee  
24<sup>th</sup> Navajo Nation Council

**From:**   
Steven T. Chischilly Jr.  
Environmental Specialist  
Navajo Nation General Land Development Department  
Division of Natural Resources

**Date:** June 25, 2021

**Subject:** Environmental Compliance Determination for the Mission Site Permit of Azee Bee Nahagha of Dine Nation – Pinon located within Sections 17 & 20, Township 31 North, Range 20 East, Gila & Salt River Meridian, Pinon Chapter, Navajo County, Arizona

The General Land Development Department's Environmental Compliance Determination (ECD) confirms the above mentioned permit application meets the environmental clearance criteria of the Navajo Nation General Leasing Regulations (16 N.N.C. § 2301 et. Seq.). The proposed Mission Site Permit poses no significant impact(s) to the cultural, biological and the natural environments of the Navajo Nation.

The proposed permit will be lawfully granted by the Navajo Nation through the authority of 25 U.S.C. §415(e) and Navajo Nation Council Resolution No. CO-53-13 codified at 16 N.N.C. §2301.

In addition, the ECD is valid so long as the "Effect/Conditions of Compliance" out-lined on "Cultural Resources Compliance Form (NNHPD No. HPD-18-632)" and the " Biological Resource Compliance Form (NNDFW Review No. 18PABN-01)" are implemented.

If at anytime any historical properties, archeological resources, human remains, or other cultural items not previously reported are encountered, all activity will cease and the Navajo Nation Historic and Heritage Preservation Department will be contacted immediately.

Furthermore, the aforementioned Mission Site Permit applicant will also consult with the Navajo Nation Environmental Protection Agency (NNEPA) to ensure compliance with all Navajo Nation Environmental laws and permits (4 N.N.C. § 901 et. Seq.) that will be enforced after said permit is granted as Directed by the NNEPA Executive Director via memorandum on April 10, 2019.



**AZEE' BEE NAHAGHA OF DINE NATION-PINON CHAPTER**

*Earlson Slim, President*  
*Nicole Begay, Vice President*  
*Marie Blie, Secretary*  
*Veronica Ayze, Treasurer*

EXHIBIT

**F**

**Azee' Bee Nahagha of Dine Nation-Pinon Chapter**  
**Pinon, AZ 86510**

**August 6, 2021**

**Navajo Land Department**  
**PO Box 69**  
**St. Michaels, AZ 86511**  
**Phone: (928) 871-6490**

**RE: Mission Site Permit for ABNDN-Pinon Chapter**

**Dear Sir,**

I'm writing this letter of justification to obtain approval of religious site for 4.0 acres on the Navajo Nation land located in Pinon, Arizona. The purpose of the ABNDN – Pinon Chapter land is to conduct business monthly meetings, special meetings, and general meetings. Its observed events such as Youth Day, Education Convention, Veteran's Day, Community Clean Up and ceremonies. The land will be shared with all District #4 chapters such as Low Mountain, Whippoorwill, Blue Gap, Burntcorn Valley, Black Mesa, Forest Lake and Hardrock chapters. Space is needed for parking, teepee ground sites, cook house, Hogan, cook house, storage sheds, restroom buildings and conference room building. The area is located 1.5 mile southeast of Pinon Chapter House, Pinon, Arizona. Located in sections 17 & 20, T.31 N., R. 20E., G & S. R. M. Thank you.

**Sincerely,**

  
**Earlson Slim**  
**President, ABNDN Pinon Chapter**

[Type text]



NNDFW Review No. 18PABN-01

**BIOLOGICAL RESOURCES COMPLIANCE FORM  
NAVAJO NATION DEPARTMENT OF FISH AND WILDLIFE  
P.O. BOX 1480, WINDOW ROCK, ARIZONA 86515-1480**

It is the Department's opinion the project described below, with applicable conditions, is in compliance with Tribal and Federal laws protecting biological resources including the Navajo Endangered Species and Environmental Policy Codes, U.S. Endangered Species, Migratory Bird Treaty, Eagle Protection and National Environmental Policy Acts. This form does not preclude or replace consultation with the U.S. Fish and Wildlife Service if a Federally-listed species is affected.

PROJECT NAME & NO.: Pinon Azee Bee Nahagha of Dine Nation Tract

DESCRIPTION: The Pinon Chapter ABNDN proposes a  $\pm 4.0$ -acre tract of land for a Religious Activity Limited Use Permit for business meetings, events, and ceremonies.

LOCATION: Sections 17 & 20, T31N, R20E, G&SRM, Pinon, Navajo County, Arizona

REPRESENTATIVE: Marie Blie, Pinon Chapter ABNDN

ACTION AGENCY: Navajo Nation

B.R. REPORT TITLE / DATE / PREPARER: Request for biological clearance/11 JUN 2018/Sharon Begay, Pinon ABNDN President

SIGNIFICANT BIOLOGICAL RESOURCES FOUND: Area 4 - Community Development Area.

POTENTIAL IMPACTS

NESL SPECIES POTENTIALLY IMPACTED: NA

FEDERALLY-LISTED SPECIES AFFECTED: NA

OTHER SIGNIFICANT IMPACTS TO BIOLOGICAL RESOURCES: NA

AVOIDANCE / MITIGATION MEASURES: NA

CONDITIONS OF COMPLIANCE\*: NA

FORM PREPARED BY / DATE: Pamela A. Kyselka/11 JUN 2018

COPIES TO: (add categories as necessary)

☐☐

2 NTC § 164 Recommendation:

Signature

Date

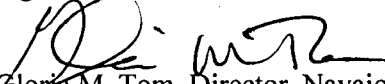
☒ Approval

☐ Conditional Approval (with memo)

☐ Disapproval (with memo)

☐ Categorical Exclusion (with request letter)

☐ None (with memo)

  
Gloria M. Tom, Director, Navajo Nation Department of Fish and Wildlife

6-11-18

\*I understand and accept the conditions of compliance, and acknowledge that lack of signature may be grounds for the Department not recommending the above described project for approval to the Tribal Decision-maker.

Representative's signature

Date



THE NAVAJO NATION  
HERITAGE & HISTORIC PRESERVATION DEPARTMENT

PO Box 4950, Window Rock, Arizona 86515  
TEL: (928) 871-7198 FAX: (928) 871-7886

**CULTURAL RESOURCES COMPLIANCE FORM**

ROUTE COPIES TO:

☒ ISB

NNHPD NO.: **HPD-18-632**

OTHER PROJECT NO.: **ISB-18-123**

**PROJECT TITLE:** A Cultural Resource Inventory of the Proposed Azee Bee Naghaa of Dine' Nation Four-Acre Development Tract in Pinon Chapter, Navajo County, Arizona

**LEAD AGENCY:** BIA/NR

**SPONSOR:** Marie Billie, Azee Bee Naghaa of Dine' Nation, PO Box 1058, Pinon, Arizona 86510

**PROJECT DESCRIPTION:** The proposed undertaking will involve development of 4.0-acres for Azee Bee Naghaa of Dine' Nation. Project includes construction of installation of facilities/utilities. The area of potential effect is 4.0-acres. Ground disturbing activities will be intensive and extensive with the use of heavy equipment.

**LAND STATUS:** Navajo Tribal Trust

**CHAPTER:** Pinon

**LOCATION:** T. 31 N., R. 20 E. Sec. 17 & 20; Pinon Quadrangle, Navajo County Arizona G&SRPM

**UTM CENTER:** Zone 12; NAD 83

571247.68 E; 3993579.89 N

**PROJECT ARCHAEOLOGIST:**

Iris Shirley Begaye

**NAVAJO ANTIQUITIES PERMIT NO.:**

B18435

**DATE INSPECTED:**

06/13/18

**DATE OF REPORT:**

06/25/18

**TOTAL ACREAGE INSPECTED:**

4.0 - ac

**METHOD OF INVESTIGATION:**

Class III pedestrian inventory with transects spaced 15 m apart.

**LIST OF CULTURAL RESOURCES FOUND:**

(1) Isolated Occurrence (IO)

**LIST OF ELIGIBLE PROPERTIES:**

None

**LIST OF NON-ELIGIBLE PROPERTIES:**

(1) IO

**LIST OF ARCHAEOLOGICAL RESOURCES:**

None

**EFFECT/CONDITIONS OF COMPLIANCE:** No historic properties affected.

In the event of a discovery ["discovery" means any previously unidentified or incorrectly identified cultural resources including but not limited to archaeological deposits, human remains, or locations reportedly associated with Native American religious/traditional beliefs or practices], all operations in the immediate vicinity of the discovery must cease, and the Navajo Nation Historic Preservation Department must be notified at (928) 871-7198.

FORM PREPARED BY: Tamara Billie

FINALIZED: October 3, 2018

Notification to Proceed  
Recommended

☒ Yes ☐ No

Conditions:

☐ Yes ☒ No

Richard M. Begay, Dept. Mgr./THPD  
The Navajo Nation  
Heritage & Historic Preservation Department

Date

Navajo Region Approval


☒ Yes ☐ No

10/3/2018

BIA - Navajo Regional Office  
REGIONAL DIRECTOR, NAVAJO

Date

**-DOCUMENT IS VOID IF ALTERED-**

<b>1. HPD REPORT NO.</b>		<b>2. (FOR HPD USE ONLY)</b>	<b>3. RECIPIENTS ACCESSION NO.</b>
<b>4. TITLE OF REPORT:</b> A Cultural Resource Inventory of the Proposed Azee Bee Naghaa of Dine' Nation Four-Acre Development Tract in Pinon Chapter, Navajo County, Arizona			<b>5. FIELDWORK DATES</b> 06/13/2018
<b>AUTHOR(S):</b> Iris Shirley Begaye			<b>6. REPORT DATE</b> 06/25/2018
<b>7. CONSULTANT NAME AND ADDRESS:</b>  <b>Gen'l Charge:</b> Iris Shirley Begaye <b>Org. Name:</b> ARCHAEOLOGICAL SURVEY <b>Org. Address:</b> P. O. Box 3777 Window Rock, Arizona 86515 <b>Phone:</b> 928/206-9600			<b>8. Permit No.</b> B18435
			<b>9. Consultant Report No.</b> ISB-18-123
<b>10. SPONSOR NAME AND ADDRESS:</b>  <b>Ind. Responsible:</b> Marie Blie <b>Name:</b> Azee Bee Naghaa of Dine' Nation <b>Address:</b> P.O. Box 1058 Pinon, AZ 86510 <b>Phone:</b> 602/814-7935			<b>11. SPONSOR PROJECT NO.</b> N/A
			<b>12. AREA OF EFFECT:</b> 4.0 ac. <b>AREA SURVEYED:</b> 4.0 ac.
<b>13. LOCATION (MAP ATTACHED):</b>  <b>a. Chapter:</b> Pinon <b>b. Agency:</b> Chinle <b>c. County:</b> Navajo <b>d. State:</b> Arizona		See Figure 1.  <b>e. Land Status:</b> Navajo Tribal Trust <b>f. UTM Center:</b> Zone 12; 3,993,579.89 N, 571,247.68 E <b>g. Area:</b> Sec 17, 20 T 31N R 20E GSRM <b>h. 7.5' Map Name(s):</b> Pinon, AZ 1967	
<b>14. REPORT /X/ OR SUMMARY (REPORT ATTACHED) / /</b>  <b>a. Description of Undertaking:</b> See Supplemental Sheet  <b>b. Existing Data Review:</b> See Supplemental Sheet  <b>c. Area Environmental &amp; Cultural Setting:</b> See Supplemental Sheet  <b>d. Field Methods:</b> See Supplemental Sheet			
<b>15. CULTURAL RESOURCE FINDINGS:</b> <b>a. Location/Identification of Each Resource:</b> See Supplemental Sheet <b>b. Evaluation of Significance of Each Resource (above):</b> See Supplemental Sheet			
<b>16. MANAGEMENT SUMMARY (RECOMMENDATIONS):</b> Archaeological clearance is recommended for the proposed project.			
<b>17. CERTIFICATION SIGNATURE :</b>		 General Charge Name: Iris Shirley Begaye	
		<b>DATE:</b> 25 June 2018	

## SUPPLEMENTAL SHEET (AIRS FORM)

Proposed Azee Bee Naghaa of Dine' Nation Four-Acre Development Tract, Pinon Chapter, Navajo County, Arizona  
ISB-18-123

### 14. REPORT

**a. Description of Undertaking:** The proposed development tract will involve the construction of facilities within the surveyed area. Construction activities will include ground disturbance (leveling, trenching, laying of pipelines, power line pole placement, stringing of power line). The area of potential effect equals approximately 174,240 sq. ft. (16,187.4 sq. m.) or 4.0 acres (1.6 ha.). An area of 174,240 sq. ft. (16,187.4 sq. m.) or 4.0 acres (1.6 ha.) was inventoried.

**b. Existing Data Review:** As part of this project, research was conducted using the Navajo Nation Heritage & Historic Preservation Department (NNHHPD) files in Window Rock, Arizona. Research reveals nine (09) previous cultural resource inventories and one (01) previously recorded site within one kilometer of the undertaking as follows:

Project Numbers	Site Numbers
NTM-85-699, NTM-88-039, HPD-94-431, HPD-99-183, HPD-03-122, HPD-06-243, HPD-06-514, HPD-06-1270	None
HPD-04-181	AZ-J-58-105

**c. Area of Environmental & Cultural Setting:** The proposed undertaking is located in Chinle Agency, Pinon Chapter, approximately 1.4 miles southeast of the Pinon Chapter House, Navajo County, Arizona. The project area is northwest of First Mesa (approximately 3.1 miles) and west of Burnt Corn Valley (approximately 4.4 miles) at an elevation of 6,360 feet (1,938.7 meters) above mean sea level. The main water sources for the area are Wepo Wash (approximately 0.5 mile northwest of the project area) and Burnt Corn Wash (approximately 4.3 miles east of the project area). The nearest ephemeral drainage is approximately 0.3 mile northwest of the project area. Vegetation in the area consists of juniper, sagebrush, saltbush, snakeweed, rabbitbrush, prickly pear, cholla, russian thistle and other seasonal native grasses. No domesticated animals were noted within the project area. Surface sediment consists primarily of alluvial deposits with sandy clay inclusions and bedrock outcrops. The surrounding area has been impacted by the development of scattered homes, water lines, power lines and numerous secondary roads.

**d. Field Methods:** On June 13, 2018, Iris Shirley Begaye, archaeologist conducted the cultural resource inventory of a proposed development tract. The development tract was located by the sponsor. The four corner points were identified to conduct a Class III pedestrian inventory by walking parallel transects with adjacent points spaced approximately 15m apart extending out over the development tract. The area of potential effect equals approximately 174,240 sq. ft. (16,187.4 sq. m.) or 4.0 acres (1.6 ha.). An area of 174,240 sq. ft. (16,187.4 sq. m.) or 4.0 acres (1.6 ha.) was inventoried.

In accordance with NNHHPD guidelines, the project archaeologist interviewed the sponsor to obtain information on potential traditional cultural properties (TCPs-herb gathering areas, blessed and/or sacred places or burials) in the vicinity. The sponsor was unaware of any TCPs in the area. Traditional Cultural Properties (TCP) research was conducted at NNHHPD Traditional Cultural Property Section and revealed no traditional cultural properties within 100 feet of the undertaking.

### 15. CULTURAL RESOURCE FINDINGS:

**a. Location/Identification of Each Resource:** One isolated occurrence was identified during ISB-18-123 inventory.  
*Isolated Occurrence (IO) 1* consists of ash stain, charcoal and tin can.

**b. Evaluation of Significance of Each Resource (above):** Isolated Occurrences (IO) do not appear to be associated with any nearby sites. In the absence of subsurface exploration or other evidence that the artifacts are associated with a nearby site, the IOs do not appear to be eligible for protection under NHPA. IOs do not meet eligibility requirements under criterion a through d, their research potential has been exhausted through recordation. The IOs do meet the 50-year eligibility guideline. The artifacts do meet the 100-year age requirement under ARPA, but do not appear to be of archaeological interest. The IOs are not materials that are usually considered for protection under AIRFA and NAGPRA.

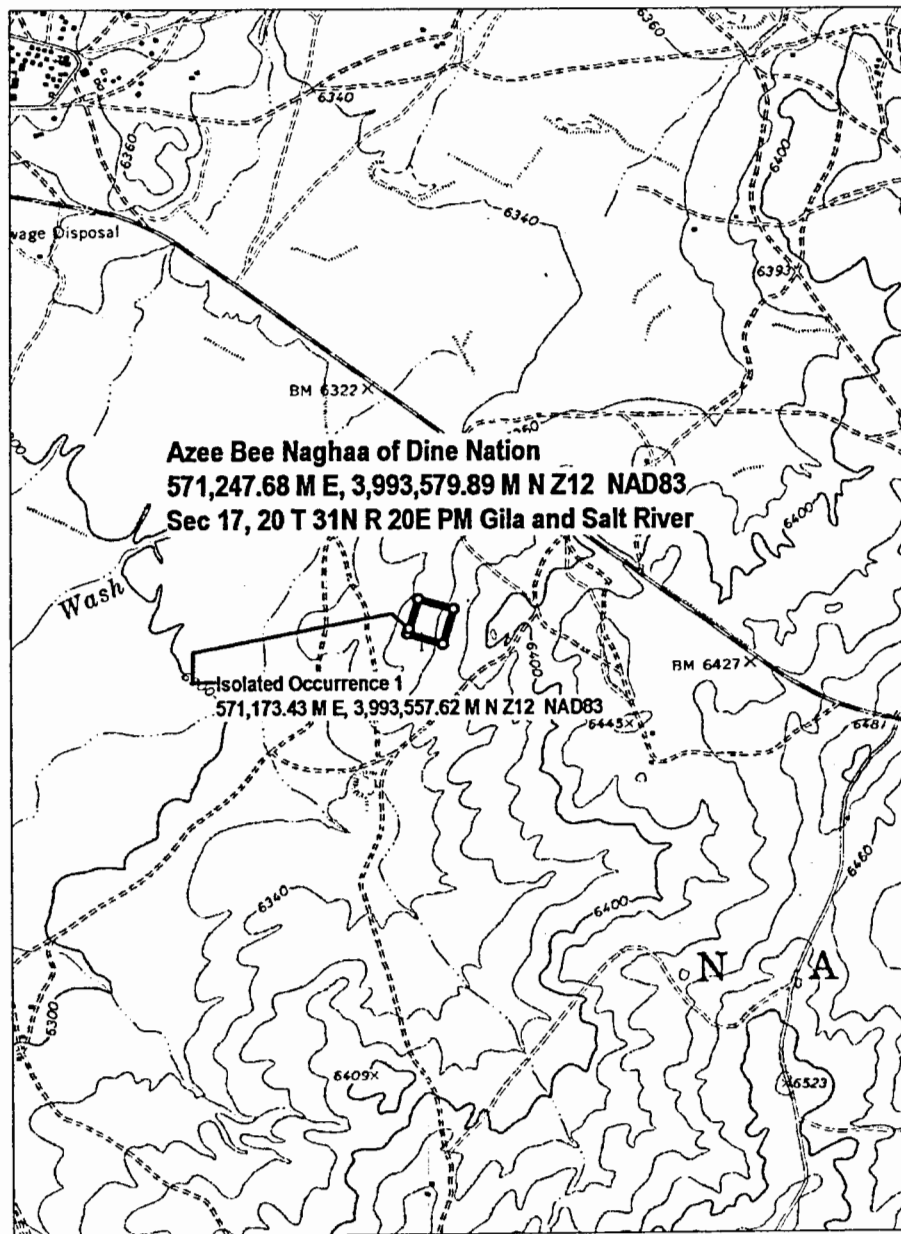


Figure 1. Azee Bee Naghaa of Dine' Nation Four-Acre Development Tract (ISB-18-123)  
 UTM, Zone 12; 3,993,579.89 N, 571,247.68 E; Sec 17, 20 T 31N R 20E GSRM  
 7.5' USGS series map: Pinon, AZ 1967



THE NAVAJO NATION  
ENVIRONMENTAL PROTECTION AGENCY

Surface and Ground Water Protection Department  
Post Office Box 339, Window Rock, AZ 86515  
Telephone (928) 871-7755  
Fax (928) 871-7818  
www.navajopublicwater.org




Jonathan Nez  
President

Myron Lizer  
Vice President

May 17, 2022

MEMORANDUM

TO: Navajo Land Title Data Systems  
Land Department  
Division of Natural Resources

FROM:   
Yolanda Barney, Environmental Department Manager  
Surface and Ground Water Protection Department  
Navajo Nation Environmental Protection Agency

SUBJECT: DOCUMENT No. 018557

The Navajo Nation Environmental Protection Agency's Surface and Ground Water Protection Department ("SGWP") reviewed Document No. 018557, ABNDN Pinon Mission Site, Azee' Bee Nahagha of Dine Nation. This project will establish a site to host ceremonies and business meetings in the Pinon Chapter area. The project will have shade houses, teepees/hogans, and will have water/wastewater access for each event. The Surface and Ground Water Protection Department recommends approval of this application with the following conditions:

1. All proposed drinking water projects (extensions, upgrades, new wells, new public water systems, etc.) must comply with the design review and construction permit requirements of the PWSSP pursuant §§1501 and 1601 of the Navajo Nation Primary Drinking Water Regulations.
2. All proposed wastewater projects will need to be permitted by the Domestic Wastewater Program-NNEPA. Extensions, upgrades, new sewer infrastructure, septic tanks, and other wastewater infrastructure must comply with the design review and construction permit requirements pursuant to §201 of the Domestic Wastewater Program.
3. If there is surface disturbance (more than 1 acre) that may impact "waters of the Navajo Nation" will require a 401 Certification from the Navajo Water Quality Program. A 404 Certification Permit must be obtained by the EPA or Army Corp of Engineers if the activity is relating to dams, highways, airports or mining projects. Please contact the Water Quality Program at 928-871-7185.

If there are any questions, please contact me at 871-7755.

xc: PWSID#NN0403004  
DWWPID#NN04040067

# THE NAVAJO NATION




JONATHAN NEZ | PRESIDENT MYRON LIZER | VICE PRESIDENT

July 8, 2022

## MEMORANDUM

TO: Executive Reviewers

FROM:   
Eugenia Quintana, Environmental Department Manager  
Air & Toxics Department

SUBJECT: Document No. 018557, Mission Site, ABNDNP, Pinon, Arizona

Based on the review of the above-noted document, a vote of sufficiency is recommended. However, the following comments and recommendations are provided.

According to information from the review package, the ABNDNP anticipates future expansion and development within the proposed 4.0± acres of the mission site permit area.

1. Unlike previous packages for mission site permits, this Document No. 018557 packet did not contain a Check List for Mission Site Application. Previous Check Lists for mission site permits provided indication and/or check marks at #11, "ENVIRONMENTAL ASSESSMENT REPORT REVIEWED BY THE Navajo Environmental Protection Agency to ensure there is no contaminated or hazardous materials. NNEPA Office (928) 871-7692." If the Check List has been completed and the Environmental Assessment Report was reviewed and concurred by the Navajo Nation Environmental Protection Agency (NNEPA), a copy of the Check List should be included with this package, and a copy of the Environmental Assessment Report that shows the report was reviewed and approved by the NNEPA should also be included.
2. If there was a FONSI document for the Environmental Assessment Report, the FONSI document was not located among the supporting documents. A copy of the FONSI for the Environmental Assessment should accompany the supporting material.
3. The Terms and Conditions provide that the Permittee will abide by all laws and regulations of the Navajo Nation and of the United States. Attention is directed to the following:
  - a. **Navajo Nation Open Burning Regulations (NNOBR), 4 N.N.C., Chapter 11**, particularly at §201, Prohibition of Open Burning and, §302, Open Burn Permit Requirement. Households, businesses, and other organizations are responsible to ensure waste generated from their activities are properly managed. Exempted burn activities should be voluntarily registered. In

the event that the church will utilize open burning in its related activities, the Applicant should become familiar with activities for which burn registrations should be pursued.

- b. **NESHAP 40 CFR §61.145, Subpart M**, for applicable demolition and renovation activities. For asbestos NESHAP, USEPA Region 9 has sole jurisdiction over all 25 tribal lands in Arizona. There are no Navajo Nation laws or regulations specifically related to asbestos. For asbestos (the pollutant) from a source such as demolition, the contractor would need to provide notification, wet and remove friable asbestos (40 CFR Part 61). For waste disposal related to demolition/renovation as a source, the contractor would need to provide notification and ensure there are no visible emissions from the removal activity(ies).

The asbestos NESHAPs lists acceptable procedures for asbestos emissions control for demolition of buildings containing friable asbestos material (40 CFR Part 61). Tearing down buildings is considered demolition and would require notification to USEPA Region 9.

Asbestos NESHAP notifications should also be provided to the Air & Toxics Department, Box 339, Window Rock, AZ 86515, as a courtesy in informing of the particular activity(ies) being undertaken on the Navajo Nation. and, adhere to best practices that lessen fugitive dust emissions during demolition and construction activities by minimizing potential impacts during modernization activities, such as applying water to roads.

- c. **Navajo Nation Air Pollution Prevention and Control Act (Navajo Clean Air Act)**, 4 N.N.C. §§ 1134-40, Air Quality Control Programs. Provisions include Best Management Practices (BMPs) to control dust that would be generated during earth moving activities. Details the BMPs to control excessive amounts of particulates.
- d. **Navajo Nation Solid Waste Act**. Prohibits open dumping and regulates disposal of solid waste. Section 201 of the Act prohibits the improper disposal of solid waste. Open dumping is defined as the act of depositing solid waste in a non-complying manner or management practice. Solid waste generated from activities at this location should continue to be properly disposed of. Section 204 prohibits all open dumping on the Navajo Nation. Households, businesses, and other organizations are responsible to ensure waste generated from their activities are properly managed. To review the applicable sections of the Act, see <https://www.navajonationepa.org/Pdf%20files/Solid%20Waste.pdf>; for additional information, you may contact 928-871-7923 or 871-7816.
- e. **Section 402 of the Clean Water Act (CWA)** established the **National Pollutant Discharge Elimination System (NPDES) General Construction permit for storm water discharges**. The CWA regulations implementing Section 402, define "storm water discharge associated with industrial activity" to include discharges associated with construction activity, including clearing, grading, and excavation resulting in land disturbance of 1.0 acre or more. Operators at construction sites that involve clearing, grading, and excavating activities that disturb 1.0 acre or more will need to obtain coverage under a National Pollutant Discharge Elimination System (NPDES) General Construction permit for storm water discharges. A Notice of Intent (NOI) will need to be submitted to USEPA 14 days prior to earthmoving activities, including development

of a Storm Water Pollution Prevention Plan (SWPPP) prior to NOI submission. The Water Quality Section can be contacted at 928/871-7185.

4. For water and wastewater infrastructure already in place, or planned for future development, the following conditions are applicable:
  - a. All proposed drinking water projects (extensions, upgrades, new wells, new public water systems, etc.) must comply with the design review and construction permit requirements of the Public Water Supervisions Systems Program (PWSSP), pursuant to §§ 1501 and 1601 of the Navajo Nation Primary Drinking Water Regulations.
  - b. Backflow Prevention Devices, Part 2000 of the Navajo Nation Primary Drinking Water Regulations requires all entities to install backflow prevention devices to ensure the protection of water from any potential backflow incident whereby the water could become contaminated. You may contact the PWSS Program at 928/871-7755 to learn more about the backflow prevention devices.
  - c. All proposed wastewater projects will need to be permitted by the Domestic Wastewater Program. Extensions, upgrades, new sewer infrastructure, septic tanks, and other wastewater infrastructure must comply with the design review and construction permit requirements pursuant to §201 of the Domestic Wastewater Program.

I can be contacted at [eugeniaquintana@navajo-nsn.gov](mailto:eugeniaquintana@navajo-nsn.gov) if there are any questions in this regard. Thank you.

Cc: Yolanda Barney, Environmental Department Manager, SGWP  
Warren Roan, Environmental Department Manager, WRCD

Document No. 018557Date Issued: 04/26/2022**EXECUTIVE OFFICIAL REVIEW**Title of Document: Mission Site, ABNDN PinonContact Name: ANDERSON ABASTA, ETTIEProgram/Division: DIVISION OF NATURAL RESOURCESEmail: eaabasta@navajo-nsn.govPhone Number: 928-871-6447

<input type="checkbox"/>	<b>Business Site Lease</b>		<b>Sufficient</b>	<b>Insufficient</b>
	1. Division:	_____	Date: _____	<input type="checkbox"/> <input type="checkbox"/>
	2. Office of the Controller:	_____	Date: _____	<input type="checkbox"/> <input type="checkbox"/>
	(only if Procurement Clearance is not issued within 30 days of the initiation of the E.O. review)			
	3. Office of the Attorney General:	_____	Date: _____	<input type="checkbox"/> <input type="checkbox"/>
<input type="checkbox"/>	<b>Business and Industrial Development Financing, Veteran Loans, (i.e. Loan, Loan Guarantee and Investment) or Delegation of Approving and/or Management Authority of Leasing transactions</b>			
	1. Division:	_____	Date: _____	<input type="checkbox"/> <input type="checkbox"/>
	2. Office of the Attorney General:	_____	Date: _____	<input type="checkbox"/> <input type="checkbox"/>
<input type="checkbox"/>	<b>Fund Management Plan, Expenditure Plans, Carry Over Requests, Budget Modifications</b>			
	1. Office of Management and Budget:	_____	Date: _____	<input type="checkbox"/> <input type="checkbox"/>
	2. Office of the Controller:	_____	Date: _____	<input type="checkbox"/> <input type="checkbox"/>
	3. Office of the Attorney General:	_____	Date: _____	<input type="checkbox"/> <input type="checkbox"/>
<input type="checkbox"/>	<b>Navajo Housing Authority Request for Release of Funds</b>			
	1. NNEPA:	_____	Date: _____	<input type="checkbox"/> <input type="checkbox"/>
	2. Office of the Attorney General:	_____	Date: _____	<input type="checkbox"/> <input type="checkbox"/>
<input type="checkbox"/>	<b>Lease Purchase Agreements</b>			
	1. Office of the Controller:	_____	Date: _____	<input type="checkbox"/> <input type="checkbox"/>
	(recommendation only)			
	2. Office of the Attorney General:	_____	Date: _____	<input type="checkbox"/> <input type="checkbox"/>
<input type="checkbox"/>	<b>Grant Applications</b>			
	1. Office of Management and Budget:	_____	Date: _____	<input type="checkbox"/> <input type="checkbox"/>
	2. Office of the Controller:	_____	Date: _____	<input type="checkbox"/> <input type="checkbox"/>
	3. Office of the Attorney General:	_____	Date: _____	<input type="checkbox"/> <input type="checkbox"/>
<input type="checkbox"/>	<b>Five Management Plan of the Local Governance Act, Delegation of an Approving Authority from a Standing Committee, Local Ordinances (Local Government Units), or Plans of Operation/Division Policies Requiring Committee Approval</b>			
	1. Division:	_____	Date: _____	<input type="checkbox"/> <input type="checkbox"/>
	2. Office of the Attorney General:	_____	Date: _____	<input type="checkbox"/> <input type="checkbox"/>
<input type="checkbox"/>	<b>Relinquishment of Navajo Membership</b>			
	1. Land Department:	_____	Date: _____	<input type="checkbox"/> <input type="checkbox"/>
	2. Elections:	_____	Date: _____	<input type="checkbox"/> <input type="checkbox"/>
	3. Office of the Attorney General:	_____	Date: _____	<input type="checkbox"/> <input type="checkbox"/>

☐ Land Withdrawal or Relinquishment for Commercial Purposes

Sufficient    Insufficient

1. Division: \_\_\_\_\_ Date: \_\_\_\_\_ ☐ ☐

2. Office of the Attorney General: \_\_\_\_\_ Date: \_\_\_\_\_ ☐ ☐

☐ Land Withdrawals for Non-Commercial Purposes, General Land Leases and Resource Leases

1. NLD \_\_\_\_\_ Date: \_\_\_\_\_ ☐ ☐

2. F&W \_\_\_\_\_ Date: \_\_\_\_\_ ☐ ☐

3. HPD \_\_\_\_\_ Date: \_\_\_\_\_ ☐ ☐

4. Minerals \_\_\_\_\_ Date: \_\_\_\_\_ ☐ ☐

5. NNEPA \_\_\_\_\_ Date: \_\_\_\_\_ ☐ ☐

6. DNR \_\_\_\_\_ Date: \_\_\_\_\_ ☐ ☐

7. DOJ \_\_\_\_\_ Date: \_\_\_\_\_ ☐ ☐

☐ Rights of Way

1. NLD \_\_\_\_\_ Date: \_\_\_\_\_ ☐ ☐

2. F&W \_\_\_\_\_ Date: \_\_\_\_\_ ☐ ☐

3. HPD \_\_\_\_\_ Date: \_\_\_\_\_ ☐ ☐

4. Minerals \_\_\_\_\_ Date: \_\_\_\_\_ ☐ ☐

5. NNEPA \_\_\_\_\_ Date: \_\_\_\_\_ ☐ ☐

6. Office of the Attorney General: \_\_\_\_\_ Date: \_\_\_\_\_ ☐ ☐

7. OPVP \_\_\_\_\_ Date: \_\_\_\_\_ ☐ ☐

☐ Oil and Gas Prospecting Permits, Drilling and Exploration Permits, Mining Permit, Mining Lease

1. Minerals \_\_\_\_\_ Date: \_\_\_\_\_ ☐ ☐

2. OPVP \_\_\_\_\_ Date: \_\_\_\_\_ ☐ ☐

3. NLD \_\_\_\_\_ Date: \_\_\_\_\_ ☐ ☐

☐ Assignment of Mineral Lease

1. Minerals \_\_\_\_\_ Date: \_\_\_\_\_ ☐ ☐

2. DNR \_\_\_\_\_ Date: \_\_\_\_\_ ☐ ☐

3. DOJ \_\_\_\_\_ Date: \_\_\_\_\_ ☐ ☐

☐ ROW (where there has been no delegation of authority to the Navajo Land Department to grant the Nation's consent to a ROW)

1. NLD \_\_\_\_\_ Date: \_\_\_\_\_ ☐ ☐

2. F&W \_\_\_\_\_ Date: \_\_\_\_\_ ☐ ☐

3. HPD \_\_\_\_\_ Date: \_\_\_\_\_ ☐ ☐

4. Minerals \_\_\_\_\_ Date: \_\_\_\_\_ ☐ ☐

5. NNEPA \_\_\_\_\_ Date: \_\_\_\_\_ ☐ ☐

6. DNR \_\_\_\_\_ Date: \_\_\_\_\_ ☐ ☐

7. DOJ \_\_\_\_\_ Date: \_\_\_\_\_ ☐ ☐

8. OPVP \_\_\_\_\_ Date: \_\_\_\_\_ ☐ ☐



## OTHER:

1. OOC ✓ 8/19/22 \_\_\_\_\_ Date: 8/12/22 ☒ ☐

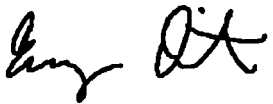




2. DOJ - (ic) \_\_\_\_\_ Date: 8/12/22 ☒ ☐

3. OPVP \_\_\_\_\_ Date: 8/30/2022 ☒ ☐

4. \_\_\_\_\_ Date: \_\_\_\_\_ ☐ ☐

5. \_\_\_\_\_ Date: \_\_\_\_\_ ☐ ☐

## Tier 1 Document Voting Results

User Name (Facility)	Job Title	Department	Vote Cast	Comments	Replies	Vote Date	Signature
Eugenia Quintana EPA (NLTDS and GLDD)	Environmental Department Manager	Navajo Nation EPA	Approved	1. See attached comments.	1. No Reply	14-Jul-2022	
Leanna Begay (NLTDS and GLDD)	NNDFW (Reviewer)	Navajo Nation Fish and Wildlife	Approved	no comments	No Reply	01-Jul-2022	
Najamh Tariq (NLTDS and GLDD)	Branch Director (Reviewer)	Department of Water Resources	Approved	no comments	No Reply	17-May-2022	
Patrick Antonio EPA (NLTDS and GLDD)	Principal Hydrologist	Navajo Nation EPA	Approved	1. No streams impacted so no CWA 401/404 permits required. Total land surface disturbance greater than 1.0 acre requires coverage under the federal Construction General Permit for storm water discharges from construction sites.	1. No Reply	17-May-2022	
Rebecca Gilchrist MIN (NLTDS and GLDD)	Senior Mining Engineer (Reviewer)	Minerals Department	Approved	no comments	No Reply	25-May-2022	
Tamara Billie NNHP (NLTDS and GLDD)	Senior Archeologist (Reviewer)	Navajo Nation Heritage and Historic Preservation Department	Approved	1. HPD-18- 632 2. HPD-03- 1300	1. No Reply 2. No Reply	09-Jun-2022	


Warren Roan - EPA (NLTDS and GLDD)	Environmental Department Manager	Navajo Nation EPA	Approved	no comments	No Reply	22-Jun-2022
---	--	----------------------	----------	----------------	-------------	-------------




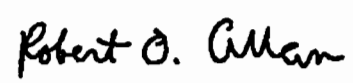
Yolanda Barney NNEPA (NLTDS and GLDD)	Environmental Program Manager	Navajo Nation EPA	Approved	1. Please see attached memorandum approving this project.	1. No Reply	17-May-2022
--	-------------------------------------	----------------------	----------	---	----------------	-------------


### Tier 2 Document Voting Results


User Name (Facility)	Job Title	Department	Vote Cast	Comments	Replies	Vote Date	Signature
-------------------------	-----------	------------	--------------	----------	---------	--------------	-----------


David Mikesic (NLTDS and GLDD)	Navajo Nation Zoologist (Approver)	Navajo Nation Fish and Wildlife	Approved	1. The BRCF indicates this project is in Area 4 - Community Development Area; and approved with no conditions	1. No Reply	14-Jul-2022	
--------------------------------------	---	---------------------------------------	----------	--	----------------	-------------	---

Richard Begay NNHP (NLTDS and GLDD)	Department Manager III (Approver)	Navajo Nation Heritage and Historic Preservation Department	Approved	no comments	No Reply	15-Jul-2022	
--	---	---	----------	----------------	-------------	-------------	---

Robert Allan DNR (NLTDS and GLDD)	Attorney (Approver)	Division of Natural Resources	Approved	no comments	No Reply	19-Jul-2022	
--	------------------------	-------------------------------------	----------	----------------	-------------	-------------	---

Steven Prince MIN (NLTDS and GLDD)	Principal Petroleum Engineer ( Approver)	Minerals Department	Approved	no comments	No Reply	15-Jul-2022	
---	---	------------------------	----------	----------------	-------------	-------------	---


Valinda Shirley - NNEPA (NLTDS and GLDD)	Executive Director of Navajo Nation EPA	Navajo Nation EPA	Approved	1. Please see attached memorandum from Mrs. Yolanda Barney and the comments provided by Navajo EPA.	1. No Reply	14-Jul-2022	
---	--	----------------------	----------	---	----------------	-------------	---

W. Mike Halona (NLTDS - Admin)	NLD Department Manager III	NLD	Approved	<i>no comments</i>	<i>No Reply</i>	14-Jul-2022	
---	----------------------------------	-----	----------	------------------------	---------------------	-------------	---



# NAVAJO NATION DEPARTMENT OF JUSTICE

## DOCUMENT REVIEW REQUEST FORM



☐ RESUBMITTAL

DOJ	
8/12/22 @ 227p	
DATE / TIME	
<input type="checkbox"/> 7 Day Deadline	
DOC #:	18557
SAS #:	
UNIT:	Nam

\*\*\* FOR NNDOJ USE ONLY - DO NOT CHANGE OR REVISE FORM. VARIATIONS OF THIS FORM WILL NOT BE ACCEPTED. \*\*\*

### CLIENT TO COMPLETE

DATE OF REQUEST:	7/20/2022	DIVISION:	Division Natural Resources
CONTACT NAME:	Michelle Hoskie	DEPARTMENT:	General Land Development Department
PHONE NUMBER:	871-6447 or 871-6423	E-MAIL:	michellehoskie@frontier.com
TITLE OF DOCUMENT: EOR# 18557, Mission Site, Azee'Bee Nahagha of Dine Nation			

### DOJ SECRETARY TO COMPLETE

DATE/TIME IN UNIT:	8/12/22 3pm	REVIEWING ATTORNEY/ADVOCATE:	Truncher 8/24/22
DATE TIME OUT OF UNIT: 8/25/22 11AM			

### DOJ ATTORNEY / ADVOCATE COMMENTS

Document is legally sufficient.

REVIEWED BY: (Print)	Date / Time	SURNAMED BY: (Print)	Date / Time
JANNA GABE	8-22-22	VBlackhat	8/24/22 2:16p

DOJ Secretary Called: Maria for Document Pick Up on 8/25/22 at 11AM By: B

PICKED UP BY: (Print) DATE / TIME:

NNDOJ/DRRF-July 2013

# COMPLETED

**RESOURCES AND DEVELOPMENT COMMITTEE  
24th NAVAJO NATION COUNCIL**

**FOURTH YEAR 2022**

**ROLL CALL  
VOTE TALLY SHEET**

**LEGISLATION #0197-22:** AN ACTION RELATING TO RESOURCES AND DEVELOPMENT COMMITTEE; WAIVING 16 N.N.C. § 1159(B)(2); APPROVING A MISSION SITE PERMIT FOR 4 ACRES FOR THE AZEE' BEE NAHAGHA OF DINÉ NATION – PINON IN THE VICINITY OF PINON CHAPTER, NAVAJO NATION. *Sponsor: Honorable Jimmy Yellowhair*

Date: October 26, 2022 – Regular Meeting (Teleconference)  
Location: Resources and Development Committee also called in via teleconference from their location within the boundary of the Navajo Nation.

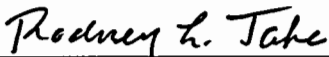
**Main Motion:**

**M:** Thomas Walker, Jr.                      **S:** Herman M. Daniels                      **V:** 5-0-1 (CNV)  
**In Favor:** Thomas Walker, Jr.; Kee Allen Begay, Jr.; Herman M. Daniels; Mark A. Freeland; Wilson C. Stewart, Jr.  
**Opposition:** None  
**Excused:** None  
**Not Voting:** Rickie Nez, *Chairperson*



---

Honorable Rickie Nez, *Chairperson*  
Resources and Development Committee



---

Rodney L. Tahe, *Legislative Advisor*  
Office of Legislative Services