

RESOLUTION OF THE  
RESOURCES AND DEVELOPMENT COMMITTEE  
24<sup>th</sup> Navajo Nation Council --- First Year, 2019

AN ACTION

RELATING TO RESOURCES AND DEVELOPMENT COMMITTEE;  
APPROVING A MISSION SITE PERMIT FOR 3.5 ACRES FOR THE NATIVE  
AMERICAN INDIAN RELIGION OF EASTERN DINÉ CHAPTER IN THE VICINITY  
OF NAGEEZI CHAPTER, NAVAJO NATION

BE IT ENACTED:

SECTION ONE. AUTHORITY

- A. Pursuant to 16 N.N.C. § 1151 (C), the Resources Development Committee of the Navajo Nation Council has the authority to give approval for permits for mission sites on behalf of the Navajo Nation.
- B. Pursuant to 2 N.N.C. § 501 (B)(2), the Resources Development Committee of the Navajo Nation Council has the authority to give final approval for all land withdrawals, non-mineral leases, permits, licenses, rights-of-way, surface easements and bonding requirements on Navajo Nation lands and unrestricted (fee) land. This authority shall include subleases, modifications, assignments, leasehold encumbrances, transfers, renewals, and terminations.

SECTION TWO. TITLE 16 OF THE NAVAJO NATION CODE PROVISIONS WITH  
RESPECT TO MISSION SITES

- A. Pursuant to 16 N.N.C. § 1159 (B) the following acreage limitations shall apply to all applicants for permits:
  - 1. Mission site for purely religious activities: one and one-half (1 1/2) acres;
  - 2. Mission site for religious activities and community services facilities: three and one-half (3 1/2) acres;
  - 3. Mission site for religious activities and either substantial medical or accredited educational programs: eight (8) acres; and
  - 4. The Resources and Development Committee may, in the case of applications for mission sites in or near areas

withdrawn for townships in the Navajo Nation, limit site acreage to less than two and five-tenths (2 5/10) acres, and may set rental fees with due regard for present or future competing demands for land use in such areas.

- B. Pursuant to 16 N.N.C. § 1159 (C) "community service facilities" shall be deemed to include only those permanent improvements upon the permitted site which are for the purpose of providing recreational programs, non-religious educational programs, including adult education, and other non-religious programs of benefit to the community.

### SECTION THREE. FINDINGS

- A. The Native American Indian Religion of Eastern Diné Chapter, Post Office Box 295, Nageezi, New Mexico has applied for a Mission Site Permit within the Nageezi Chapter, as further described in **Exhibit E**, attached hereto and incorporated herein by this reference.
- B. The proposed mission site is located on 3.5 acres, more or less, within the vicinity of Nageezi Chapter, Navajo Nation (New Mexico). The land description appears on the survey plat attached hereto and incorporated as **Exhibit B**.
- C. The Grazing Official identified two land users who gave their consents which are attached hereto as **Exhibit C**.
- D. The Nageezi Chapter Resolution NC-18-049 dated March 4, 2018 entitled "Supporting Native American Indian Religion of Eastern Diné Chapter in Renewing Their 3.5 Acres Mission Site Lease" and the petition signed by the local residents are also attached herein as **Exhibit D**.
- E. Pursuant to 16 N.N.C. § 1159 (B) the acreage limitations for permits for a mission site for religious activities and community services facilities is three and one-half (3 1/2) acres. The Native American Indian Religion of Eastern Diné Chapter request is for three and one half (3.5) acres.
- F. The Native American Indian Religion of Eastern Diné Chapter request for three and one-half (3 1/2) acres is stated in the application. The accompanying Letter of Justification from the Native American Indian Religion of Eastern Diné Chapter Secretary and the application are attached as **Exhibit E**. The Letter of Justification states that "The organization plans to build small arbors with picnic tables; a basketball court



*and volleyball court as a recreation center to benefit the youth and children as community services facilities and to build a cultural center to provide 'Non-religious' adult education programs to improve the way of life; and any other improvements as needed."*

- G. The Resources and Development Committee finds that the planned programs are sufficient to demonstrate the use of the three and one-half (3.5) acres for community service activities pursuant to 16 N.N.C. § 1159 (B).
- H. Resources and Development Committee Resolution No. RDCJN-33-15 delegated the authority to process and approve Land Withdrawals to the Director of the Navajo Land Department. Resolution RDCJN-33-15 approved Land Withdrawal Designation Regulations ("Regulations"). Section One of the Regulations states:

"§1. Purpose.

The purpose of these Regulations is to clarify and expedite the Land Withdrawal Designation process on the Navajo Nation, and explains that a Land Withdrawal Designation does not authorize development or disturbance on Navajo Nation land. This Land Withdrawal Designation process does not apply to how to get a lease. Prior to any development on land, a lease must be obtained in addition to the withdrawal. The purpose of a Land Withdrawal Designation is to designate an area of land for further development by,

- a. Ensuring that the rights of grazing permittees, who are in compliance with their grazing permits, are properly addressed as applicable and as required under 16 N.N.C. §§ 1401 et seq. and to prevent any subsequent claims to the land; and
- b. Ensuring that the affected Chapter supports the Land Withdrawal Designation and use of the land."

- I. Having received the consents of the land users, **Exhibit C**, and the receipt of the Nageezi Chapter Resolution NC-18-049, **Exhibit D**, the purpose of the Land Withdrawal Designation has been met ensuring the rights of grazing permittees have been addressed and ensuring that the affected Chapter supports the Land Withdrawal Designation and use of the land as a mission site.

- J. The Resources and Development Committee approval of a Land Withdrawal for the purposes of a mission site with this legislation will serve a public purpose of expediting the process of the approval of a Mission Site Permit.
- K. The Department of Fish and Wildlife Biological Resources Compliance Form is attached as **Exhibit F**; the Cultural Resources Compliance Form is attached as **Exhibit G**; and, the Navajo Nation Environmental Protection Agency Surface and Ground Water Protection Department Memorandum is attached as **Exhibit H**.
- L. The Executive Official Review Document No. 009968 has been reviewed by the Navajo Land Department of Fish and Wildlife; Historic Preservation; Navajo Nation Environmental Protection Agency; Division of Natural Resources; the Division of Community Development and the Department of Justice and found "Sufficient" or "Approved." Executive Official Review Document No. 009968 is attached as **Exhibit I**.
- M. The Terms and Conditions for the Mission Site Permit is attached as **Exhibit A**.

#### SECTION FOUR. APPROVAL

- A. The Resources and Development Committee of the Navajo Nation Council hereby approves the withdrawal of 3.5 acres, more or less, of trust lands within the vicinity of Nageezi Chapter, Navajo Nation, as described in **Exhibit B**, for Native American Indian Religion of Eastern Diné Chapter for use as a mission site.
- B. The Resources and Development Committee of the Navajo Nation Council hereby approves and consents to the Mission Site Permit for the Native American Indian Religion of Eastern Diné Chapter subject to but not limited to the attached Terms and Conditions contained herein as **Exhibit A** which is attached hereto and incorporated herein by this reference.
- C. The Resources and Development Committee of the Navajo Nation Council hereby authorizes President of the Navajo Nation to execute all documents to affect the intent and purpose of this resolution.

**CERTIFICATION**

I, hereby, certify that the following resolution was duly considered by the Resources and Development Committee of the 24<sup>th</sup> Navajo Nation Council at a duly called meeting at the Mariano Lake Chapter House, Mariano Lake, Navajo Nation (New Mexico), at which a quorum was present and that same was passed by a vote of 4 in favor, and 0 opposed, on this 22<sup>nd</sup> day of May 2019.

A handwritten signature in black ink, appearing to be 'Rickie Nez', written in a cursive style.

Rickie Nez, Chairperson  
Resources and Development Committee  
of the 24<sup>th</sup> Navajo Nation Council

Motion: Honorable Wilson C. Stewart, Jr.

Second: Honorable Kee Allen Begay, Jr.

Chairperson Rickie Nez not voting.





**TERMS AND CONDITIONS FOR MISSION SITE PERMIT  
NATIVE AMERICAN INDIAN RELIGION OF  
EASTERN DINE CHAPTER (PERMITTEE)**

1. This Mission Site Permit is issued to the Native American Indian Religion of Eastern Dine Chapter to use and occupy Navajo Nation Trust Lands for religious purposes, and shall be subject to the terms and conditions set forth herein. The term of the Mission Site Permit is effective beginning on the date the permit is approved by the Resources & Development Committee of the Navajo Nation Council or authorized representative. The Permit is authorized by Resources and Development Committee No. \_\_\_\_\_.
2. This permit is revocable at the discretion of the Resources and Development Committee of the Navajo Nation Council. The permit shall immediately be revoked for the failure to use the land herein described for religious purposes. It is understood and agreed that this instrument is 'NOT A LEASE' and is not to be taken or construed as granting any leasehold interest or right in or to the land herein described, but is merely a temporary permit, terminable and revocable.
3. The Permittee shall be given at least thirty (30) days written notice before this Mission Site Permit is terminated and revoked. Upon termination of the Mission Site Permit, the Permittee shall have ninety (90) days in which to remove from the site to dispose of any and all buildings, structures, materials and equipment and other personal property owned by the religious organization. After the expiration of the ninety (90) days, the Permittee shall peacefully and without legal process deliver the possession of the premises to the Navajo Nation. All improvements not removed after ninety (90) days will become the property of the Navajo Nation, unless the Navajo Nation demands in writing that the improvements be removed.
4. This Permit is not transferable, except with the consent of the Resources and Development Committee of the Navajo Nation Council.
5. This Permit shall be reviewed every five (5) years to reevaluate the rent and compliance with the terms and conditions.
6. The legal land description of the premises is described as follows:

**TRACT DESCRIPTION**

**A three and one-half (3.50) acre tract of land in the Southeast one-quarter (SE ¼ ) of Section one (1), Township twenty-three (23) North, Range eight (8) West, N.M.P.M., San Juan County, New Mexico, and being more particularly described as follows:**

BEGINNING N 60°36'28" W 2136.24 feet from the Southeast corner of said Section 1;  
THENCE S 56°33'31" W 483.82 feet;  
THENCE N 36°18'32" W 316.77 feet;  
THENCE N 56°40'19" E 480.65 feet;

THENCE S 36°53'25" E 315.99 feet to the point of beginning.

7. The annual rental rate will be \$ 45.00 per year and is due on or before the first day of December each year the Permit remains in effect. Pursuant to 16 N.N.C. § 1157, if the Permittee fails to pay the rent when due, this permit shall automatically terminate. The Permittee is responsible to make direct payments to the Navajo Nation Accounts Receivable Section, Post Office Box 3150, Window Rock, Arizona 86515.
8. The Permittee may develop, use and occupy the area under the permit for the purpose(s) of Mission Site. The Permittee may not develop, use or occupy the area under the permit for any other purpose without the prior written approval of the Navajo Nation. The approval of the Navajo Nation may be granted, granted upon conditions or withheld in the sole discretion of the Navajo Nation. The Permittee may not develop, use or occupy the area under the permit for any unlawful purpose.
9. In all activities conducted by the Permittee within the Navajo Nation, the Permittee shall abide by all laws and regulations of the Navajo Nation and of the United States, now in force and effect or as hereafter may come into force and effect including but not limited to the following:
  - a. Title 25, Code of Federal Regulations, Part 162;
  - b. All applicable federal and Navajo Nation antiquities laws and regulations, with the following additional condition: In the event of a discovery all operations in the immediate vicinity of the discovery must cease and the Navajo Nation Historic Preservation Department must be notified immediately. As used herein, "discovery" means any previously unidentified or incorrectly identified cultural resources, including but not limited to archeological deposits, human remains, or location reportedly associated with Native American religious/traditional beliefs or practices;
  - c. The Navajo Preference in Employment Act, 15 N.N.C. §§ et seq., and the Navajo Nation Business Opportunity Law, 5 N.N.C. §§ et seq.; and
  - d. The Navajo Nation Water Code, 22 N.N.C. § 1101 et seq. Permittee shall apply for and submit all applicable permits and information to the Navajo Nation Water Resources Department, or its successor.
10. The Permittee shall ensure that the air quality of the Navajo Nation is not jeopardized due to violation of applicable laws and regulations by its operations pursuant to the permit.
11. The Permittee shall clear and keep clear the lands within the permit area to the extent compatible with the purpose of the permit, and shall dispose of all vegetation and other materials cut, uprooted, or otherwise accumulated during any surface disturbance activities.
12. The Permittee shall at all times during the term of the permit and at the Permittee's sole cost and expense, maintain the land subject to the permit and all improvements located thereon and make all necessary and reasonable repairs.
13. The Permittee shall indemnify and hold harmless the Navajo Nation and their respective authorized agents, employees, land users and occupants, against any liability for loss of life, personal injury and property damages arising from the development, use or occupancy or use of the permit area by the Permittee.



14. The Permittee shall not assign, convey or transfer, in any manner whatsoever, the permit or any interest therein, or in or to any of the improvements on the land subject to the permit, without the prior written consent of the Navajo Nation. Any such attempted assignment, conveyance or transfer of the permit without such prior written consent shall be void and of no effect. The consent of the Navajo Nation may be granted, granted upon condition or withheld in the sole discretion of the Navajo Nation.
15. The Navajo Nation may terminate the permit for violation of any of the terms and conditions stated herein. In addition, the permit shall be terminable in whole or part by the Navajo Nation or authorized representative for any of the following causes:
  - a. Failure to comply with any terms and conditions of the permit or of applicable laws or regulations;
  - b. Non-use of the permit; and
  - c. The use of the land subject to the permit for any purpose inconsistent with the purpose for which the permit is granted.
16. At the termination of the permit, the Permittee shall peaceably and without legal process deliver up the possession of the premises, in good condition, usual wear and tear excepted. Upon the written request of the Navajo Nation, the Permittee shall provide the Navajo Nation, at the Permittee's sole cost and expense, with an environmental audit assessment of the premises at least sixty (60) days prior to delivery of said premises.
17. The Permittee shall give written notice to the Navajo Nation Land Department regarding any change to the Permittee's contact information, address, leadership, organizational name, or any other substantial change to the organization. The notice shall be given within thirty (30) days and delivered to the Navajo Land Department at Post Office Box 2249, Window Rock, Arizona 86515.
18. Holding over by the Permittee after the termination of the permit shall not constitute a renewal or extension thereof or give the Permittee any rights hereunder or in or to the land subject to the permit or to any improvements located thereon.
19. The Navajo Nation shall have the right, at any reasonable time during the term of the permit, to enter upon the premises, or any part thereof, to inspect the same and any improvements located thereon.
20. By acceptance of the grant of permit, the Permittee consents to the full territorial legislative, executive and judicial jurisdiction of the Navajo Nation, including but not limited to the jurisdiction to levy fines and to enter judgements for compensatory and punitive damages and injunctive relief, in connection with all activities conducted by the Permittee within the Navajo Nation or which have a proximate (legal) effect on persons or property within the Navajo Nation.
21. By acceptance of the grant of the permit, the Permittee covenants and agrees never to contest or challenge the legislative, executive or judicial jurisdiction of the Navajo Nation on the basis that such jurisdiction is inconsistent with the status of the Navajo Nation as an Indian nation, or that the Navajo Nation government is not a government of general jurisdiction, or that the Navajo Nation government does not possess full police power (i.e., the power to legislate and regulate for the



general health and welfare) over all lands, persons and activities within its territorial boundaries, or on any other basis not generally applicable to a similar challenge to the jurisdiction of a state government. Nothing contained in this provision shall be construed to negate or impair federal responsibilities with respect to the land subject to the permit or to the Navajo Nation.

22. Any action or proceeding brought by the Permittee against the Navajo Nation in connection with or arising out of the terms and conditions of the permit shall be resolved administratively under the laws of the Navajo Nation and no action or proceeding shall be brought by the Permittee against the Navajo Nation, in any court of any state.
23. Nothing contained herein shall be interpreted as constituting a waiver, express or implied, of the sovereign immunity of the Navajo Nation.
24. Except as prohibited by applicable federal law, the law of the Navajo Nation shall govern the construction, performance and enforcement of the terms and conditions contained herein.
25. The terms and conditions contained herein shall extend to and be binding upon the successors, heirs, assigns, executors, administrators, employees and agents, including all contractors and subcontractors, of the Permittee, and the term "Permittee," whenever used herein, shall be deemed to include all such successors, heirs, assigns, executors, administrators, employees and agents.
26. There is expressly reserved to the Navajo Nation full territorial legislative, executive and judicial jurisdiction over the area under the permit and all lands burdened by the permit, including without limitation over all persons, including the public, and all activities conducted or otherwise occurring within the area under the permit; and the area under the permit and all lands burdened by the permit shall be and forever remain Navajo Indian Country for purposes of Navajo Nation jurisdiction.

Date: 3/13/18

By:



Permittee

Date: \_\_\_\_\_

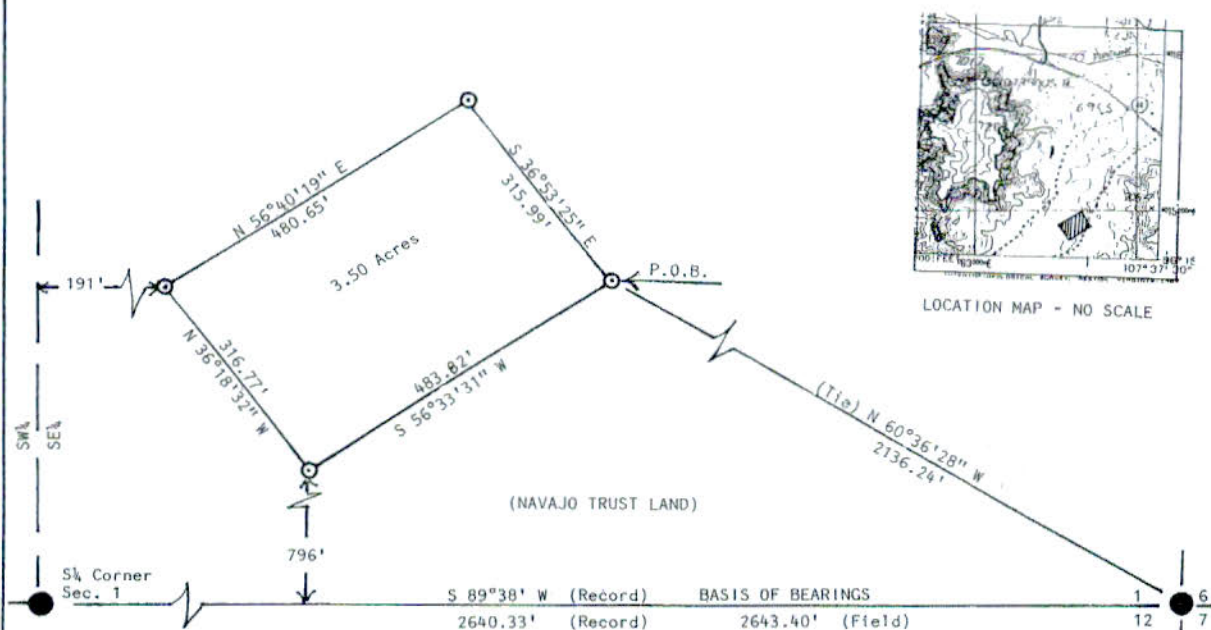
By:

\_\_\_\_\_  
Russell Begaye  
Navajo Nation President

NATIVE AMERICAN INDIAN RELIGION OF EASTERN DINE' CHAPTER  
SURVEYED JUNE 19, 1997  
LEGAL DESCRIPTION

A three and one-half (3.50) acre tract of land in the Southeast one-quarter (SE $\frac{1}{4}$ ) of Section one (1), Township twenty-three (23) North, Range eight (8) West, N.M.P.M., San Juan County, New Mexico, and being more particularly described as follows:

BEGINNING N 60°36'28" W 2136.24 feet from the Southeast corner of said Section 1;  
THENCE S 56°33'31" W 483.82 feet;  
THENCE N 36°18'32" W 316.77 feet;  
THENCE N 56°40'19" E 480.65 feet;  
THENCE S 36°53'25" E 315.99 feet to the point of beginning.



## REFERENCES

Application - dated 8/1/96  
GLO Plat - dated 2/23/50



● 1947 GLO Brass Cap

○ 1/2" rebar w/cap #5979

I hereby state that this plat was prepared from a field survey by me in accordance with New Mexico Minimum Standards and is true and correct to the best of my knowledge and belief.

*Edgar L. Risenhoover*  
Edgar L. Risenhoover  
Professional Surveyor  
New Mexico Reg. No. 5979

BASIN SURVEYING, INC.  
665 County Road 1191  
Farmington, NM 87401  
505-325-3904

FOR  
NATIVE AMERICAN INDIAN RELIGION  
OF EASTERN DINE' CHAPTER  
P.O. Box 882  
Farmington, NM 87412

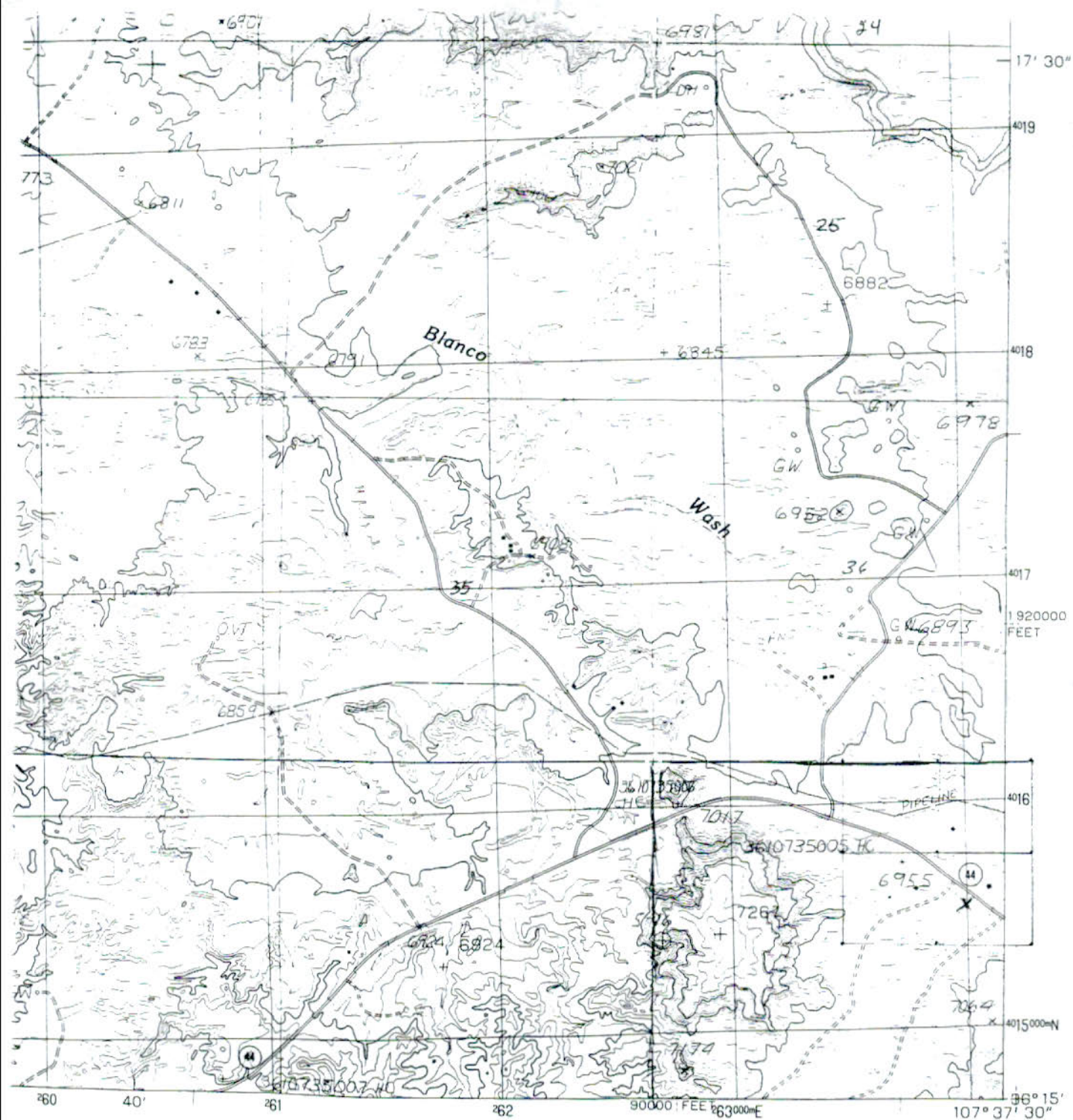


A three and one-half (3.50) acre tract of land in the Southeast one-quarter (SE $\frac{1}{4}$ ) of Section one (1), Township twenty-three (23) North, Range eight (8) West, N.M.P.M., San Juan County, New Mexico, and being more particularly described as follows:

BEGINNING N 60°36'28" W 2136.24 feet from the Southeast corner of said Section 1;  
THENCE S 56°33'31" W 483.82 feet;  
THENCE N 36°18'32" W 316.77 feet;  
THENCE N 56°40'19" E 480.65 feet;  
THENCE S 36°53'25" E 315.99 feet to the point of beginning.



LOCATION MAP - NO SCALE



QUADRANGLE LOCATION

NE1/4 of the SE1/4 of Section 1, T23N, R8W, San Juan County

ROAD LEGEND

Improved Road . . . . .  
 Unimproved Road . . . . .  
 Trail . . . . .

○ Interstate Route    ○ U.S. Route    ○ State Route

|   |   |   |                         |
|---|---|---|-------------------------|
| 1 | 2 | 3 | 1 Huerfano Trading Post |
|   |   |   | 2 Thompson Mesa         |
|   |   |   | 3 Smoos Mesa            |
| 4 |   | 5 | 4 Blanco Trading Post   |
|   |   |   | 5 Crow Mesa East        |
|   |   |   | 6 Kimbeto               |
| 6 | 7 | 8 | 7 Lybrook NW            |
|   |   |   | 8 Lybrook               |

ADJOINING 7.5' QUADRANGLE NAMES

CROW MESA WEST, NEW MEXICO  
 PROVISIONAL EDITION 1985

36107-C6-TF-024

22d

5956



Consent Form #3  
(Waiver of compensation for damages)



CONSENT TO USE  
NAVAJO TRIBAL LANDS

TO WHOM IT MAY CONCERN:

I, John P Comanche, hereby grant consent to the Navajo Nation and the Bureau of Indian Affairs to permit NATIVE AMERICAN INDIAN Religion of EASTERN Dine Chapter to use a portion of my land use area for the following purpose(s): - To manage business meeting and to sponsor a prayer ceremony and conferences ANNUALLY for NATIVE AMERICAN Church members. as shown on the map showing the location of the proposed project on the back of this consent form.

I hereby waive any rights I may have to compensate for the diminishment in value of my land use rights as a result of the above referenced project as proposed.

REMARKS:

3/15/2018 John P Comanche 6,000,000 large Comm. (BLM) 3000086  
DATE LAND USER SIGNATURE (OR THUMBPRINT) CENSUS NO. PERMIT NO.  
20 RD 7588 Bloomfield 87413 27-1  
Address (P.O. Box, City, State, Zip) Social Security No.

WITNESS:

3/15/18  
DATE

[Signature]  
GRAZING COMMITTEE OR LAND BOARD MEMBER

19  
DISTRICT NO.

Acknowledgement of Field Agent

I acknowledge that the contents of this consent form was ☐ read ☐ or fully explained to the land user in ☒ Navajo or ☐ English. (check where applicable)

[Signature]  
Field Agent Signature

CONSENT TO USE  
NAVAJO NATION LAND  
FOR MISSION SITE WITHDRAWAL

TO WHOM IT MAY CONCERN:

I, Leo Dennison Sr hereby grant my consent to the Navajo Nation and the Bureau of Indian Affairs to permit Native American Indian Religion of the Nageezi Chapter. The Church Organization is to use a partial of my assigned grazing area for the purpose of withdrawing 3.5 acres of land for religious purposes.

Further, I hereby waive any rights I may have to compensation for the taking of my land use and diminishment of land value as a result of the above caption:

REMARKS: The requested areas is on Tribal Trust Land.

Leo Dennison Sr  
Permit Holder's Signature (or thumb-print)

1296  
Census No.

1296  
Permit No.

12-20-95  
Date

WITNESS: \*

Norman B. B. B.  
Norman B. B. B.

Engel D. D.  
Attested by Grazing Committee/Land Board

19  
District No.

1-07-96  
Date

Acknowledgement of Church Agent:

Jessie P. P.

\* A thumb-print requires 2 witnesses





**NAGEEZI CHAPTER  
EASTERN NAVAJO AGENCY  
DISTRICT 19**



Russell Begaye, Navajo Nation President

Jonathan Nez, Navajo Nation Vice-President

**RESOLUTION OF NAGEEZI CHAPTER  
EASTERN AGENCY, DISTRICT 19**

**RESOLUTION # NC-18-049**

**SUPPORTING NATIVE AMERICAN INDIAN RELIGION OF EASTERN DINÉ CHAPTER IN  
RENEWING THEIR 3.5 ACRES MISSION SITE LEASE**

**WHEREAS:**

Pursuant to 26 N.N.C. §1(B), the Nageezi Chapter is delegated the governmental authority to make decisions over local matters consistent with Navajo Law, Custom, and Tradition and under 11 N.N.C., Part 1, Section 10, is delegated authority to make local decisions in the best interest and welfare of the community members; and

Nageezi Chapter with the population of 2500 to 3000 residents, registered and non-registered voters, is made up of nine (09) sub-communities including and not limited to: Nageezi, Lybrook, Twin Pines, Blanco, Kimbeto, Chaco Canyon, Escavada, Betoni Wash, Kinnadiz, and Dzilh-na-o-dithhle, being one of the largest land base chapter in the Eastern Agency of the Navajo Nation; and

Navajo Nation General Land Development Department has informed Native American Indian Religion of Eastern Diné Chapter that their 3.5 acres mission site lease needs to be renewed; and

The 3.5 acres mission site lease is located at SE ¼ of Section 01, T23N, R08W, Nageezi Chapter, San Juan County, New Mexico; and

Native American Indian Religion of Eastern Diné Chapter must submit a mission site application to renew their mission site lease. A Chapter Resolution supporting the renewal of the mission site lease must be included in the application; and

A significant number of community members of Nageezi Chapter are members of the Native American Indian Religion of Eastern Diné Chapter; and

Native American Indian Religion of Eastern Diné Chapter conduct business meetings and sponsor a peyote ceremony/conference annually for Native American Church members at the 3.5 acres mission site lease.

**NOW THEREFORE BE IT RESOLVED THAT:**

- 1. NAGEEZI CHAPTER HEREBY SUPPORTS NATIVE AMERICAN INDIAN RELIGION OF EASTERN DINÉ CHAPTER IN RENEWING THEIR 3.5 ACRES MISSION SITE LEASE**
- 2. NAGEEZI CHAPTER HEREBY REQUESTS NAVAJO NATION GENERAL LAND DEVELOPMENT DEPARTMENT TO ASSIST NAGEEZI CHAPTER AND NAGEEZI CHAPTER LAND BOARD MEMBER IN RESOLVING THE DISPUTE ON THE ACCESS ROAD TO THE 3.5 ACRES MISSION SITE LEASE**

**CERTIFICATION**

**WE HEREBY CERTIFY THAT THE FOREGOING RESOLUTION NO. NC-18-049** was duly presented and discussed at a duly called meeting of Nageezi Chapter, Navajo Nation (New Mexico), at which a quorum was present, motioned by Juanita Jaquez, seconded by Danny Platero Sr., was voted on with 20 in favor, 00 opposed, and 04 abstained, this 04<sup>th</sup> day of March 2018.

  
\_\_\_\_\_  
**Ervin Chavez, Chapter President**  
\_\_\_\_\_  
**Jessica Platero, Secretary/Treasurer**



TO WHOM IT MAY CONCERN:

WE, THE UNDERSIGNED, WHO ARE NON-MEMBERS AND MEMBERS OF THIS CHURCH HEREBY  
GIVE OUR CONSENTS TO THE NAVAJO NATION FOR THE PURPOSE OF BUILDING A CHURCH:

|                               | NAMES                   |
|-------------------------------|-------------------------|
| 01. <u>Jessica Ratero</u>     | 36. <u>James Ratero</u> |
| 02. <u>Edna M. Lively</u>     | 37. <u>Emmanuel</u>     |
| 03. <u>James Lively</u>       | 38. _____               |
| 04. <u>Sam M. Lively</u>      | 39. _____               |
| 05. <u>Lois Lively</u>        | 40. _____               |
| 06. <u>James Lively</u>       | 41. _____               |
| 07. <u>Johnnie Lively</u>     | 42. _____               |
| 08. <u>James Lively Sr</u>    | 43. _____               |
| 09. <u>Emmanuel</u>           | 44. _____               |
| 10. <u>Mary Lively</u>        | 45. _____               |
| 11. <u>Maria Norberto</u>     | 46. _____               |
| 12. <u>Ben Norberto</u>       | 47. _____               |
| 13. <u>David Norberto</u>     | 48. _____               |
| 14. <u>Elva Norberto</u>      | 49. _____               |
| 15. <u>James Norberto</u>     | 50. _____               |
| 16. <u>James Norberto</u>     | 51. _____               |
| 17. <u>James Norberto</u>     | 51. _____               |
| 18. <u>Ben Norberto</u>       | 52. _____               |
| 19. <u>Joe Norberto Sr</u>    | 53. _____               |
| 20. <u>Joe Norberto Jr</u>    | 54. _____               |
| 21. <u>James Norberto</u>     | 55. _____               |
| 22. <u>Johnnie Norberto</u>   | 56. _____               |
| 23. <u>Chandean Cayulito</u>  | 57. _____               |
| 24. <u>Leonard Cayulito</u>   | 58. _____               |
| 25. <u>Esther R. Thomas</u>   | 59. _____               |
| 26. <u>Preston Haskie Sr.</u> | 60. _____               |
| 27. <u>Ernest R. Haskie</u>   | 61. _____               |
| 28. <u>James Haskie</u>       | 62. _____               |
| 29. <u>Cornell Haskie</u>     | 63. _____               |
| 30. <u>Geneva Harris</u>      | 64. _____               |
| 31. <u>Harriet Byg</u>        | 65. _____               |
| 32. <u>Freida S. Duncan</u>   | 66. _____               |
| 33. <u>Glen S. Duncan</u>     | 67. _____               |
| 34. <u>Walter Lee</u>         | 68. _____               |
| 35. <u>Ronnie H. Lee</u>      | 69. _____               |

PETITION

Pg 2

TO WHOM IT MAY CONCERN:

WE, THE UNDERSIGNED, WHO ARE NON-MEMBERS AND MEMBERS OF THIS CHURCH HEREBY  
GIVE OUR CONSENTS TO THE NAVAJO NATION FOR THE PURPOSE OF BUILDING A CHURCH:


NAME / THUMB PRINT:

01. Thumb print of Norman Benally Date: 12/20/95



WITNESS: Jessica Platero  
WITNESS: Norman Benally  
WITNESS: Joe Dennison Jr

02. Thumb print of Joe Dennison Jr Date: 12/20/95



WITNESS: Norman Benally  
WITNESS: Joe Dennison Jr  
WITNESS: Jessica Platero

03. Thumb print of Etta M Benally Date: 12/20/95




WITNESS: Norman Benally  
WITNESS: Joe Dennison Jr

04. Thumb print of Jessica Platero Date: 12/20/95



WITNESS: Norman Benally  
WITNESS: Joe Dennison Jr

05. Thumb print of Leo Dennison Sr Date: 12/20/95



WITNESS: Norman Benally  
WITNESS: Joe Dennison Jr

06. Thumb print of Mary Dennison Date: 12/20/95



WITNESS: Norman Benally  
WITNESS: Joe Dennison Jr




TO WHOM IT MAY CONCERN:

WE, THE UNDERSIGNED, WHO ARE NON-MEMBERS AND MEMBERS OF THIS CHURCH HEREBY GIVE OUR CONSENTS TO THE NAVAJO NATION FOR THE PURPOSE OF BUILDING A CHURCH:

NAME / THUMB PRINT:

01. Thumb print of Ben Norberto Date: 12/20/95



WITNESS: Dorman Benally

WITNESS: Joe Dennison Jr

02. <sup>Left</sup> Thumb print of Danny Platero Sr Date: 12/20/95



WITNESS: Dorman Benally

WITNESS: Joe Dennison Jr

03. Thumb print of James Jaquez Date: 12/20/95



WITNESS: Dorman Benally

WITNESS: Joe Dennison Jr

04. Thumb print of Ben Padua Date: 12/20/95



WITNESS: Dorman Benally

WITNESS: Joe Dennison Jr

05. Thumb print of Joe Dennison Sr Date: 12/20/95



WITNESS: Dorman Benally

WITNESS: Joe Dennison Jr

06. Thumb print of David Newton Date: 12/20/95



WITNESS: Dorman Benally

WITNESS: Joe Dennison Jr

PETITION

Pg 4

TO WHOM IT MAY CONCERN:

WE, THE UNDERSIGNED, WHO ARE NON-MEMBERS AND MEMBERS OF THIS CHURCH HEREBY GIVE OUR CONSENTS TO THE NAVAJO NATION FOR THE PURPOSE OF BUILDING A CHURCH:

NAME / THUMB PRINT:

01. Thumb print of Henry Chavez Date: 12/20/95



WITNESS: Norman Benally

WITNESS: J. L. Oliver Jr

02. Thumb print of Sam Martinez Date: 12/20/95



WITNESS: Norman Benally

WITNESS: J. L. Oliver Jr

03. Thumb print of Johnny Tsosie Date: 12/20/95



WITNESS: Norman Benally

WITNESS: J. L. Oliver Jr

04. Thumb print of Emma Martinez Date: 12/20/95



WITNESS: Norman Benally

WITNESS: J. L. Oliver Jr

05. Thumb print of Gloria Norberto Date: 12/20/95



WITNESS: Norman Benally

WITNESS: J. L. Oliver Jr

06. Thumb print of Elsie New ton Date: 12/20/95



WITNESS: Norman Benally

WITNESS: J. L. Oliver Jr



PETITION

Pg 5

TO WHOM IT MAY CONCERN:

WE, THE UNDERSIGNED, WHO ARE NON-MEMBERS AND MEMBERS OF THIS CHURCH HEREBY GIVE OUR CONSENTS TO THE NAVAJO NATION FOR THE PURPOSE OF BUILDING A CHURCH:

NAME / THUMB PRINT:

01. Thumb print of Nancy Dennison Date: 12/20/95



WITNESS: Norman Benally  
WITNESS: JO Vannoy Jr

02. Thumb print of Susie Padilla Date: 12/20/95



WITNESS: Norman Benally  
WITNESS: JO Vannoy Jr

03. Thumb print of Almira Dennison Date: 12/20/95



WITNESS: Norman Benally  
WITNESS: JO Vannoy Jr

X 04. Thumb print of \_\_\_\_\_ Date: \_\_\_\_\_



WITNESS: \_\_\_\_\_  
WITNESS: \_\_\_\_\_

05. Thumb print of Wayne Lee Date: 12-31-95



WITNESS: Jessica Platero  
WITNESS: Edith M. Benally

06. Thumb print of Renee R. Lee Date: 12-31-95



WITNESS: Jessica Platero  
WITNESS: Edith M. Benally

**ACTION BY CHAPTER ON MISSION SITE APPLICATION  
FOR LAND WITHIN THE NAVAJO RESERVATION**

**Name of Applicant:** Native American Indian Religion of Eastern Dine' Chapter

**Address:** P.O. Box 882, Bloomfield NM 87413

**Land to be used for Mission Site:** Development of buildings, parking areas,

**Other:** tepee grounds, shelters, offices and octagon hogan.

**Acreage Requested:** \_\_\_\_\_



**Location or Description of land to be withdrawn** 7-8 miles southeast of Nageezi, NM  
Tribal Trust Land located east of Nageezi NM in the SE 1/4 of Section 1,  
T23N, R8W.

**We, the undersigned, duly elected officers of** Nageezi Chapter, P.O. Box 100,  
Nageezi, NM 87037

**(Name and Address of Chapter)**

hereby certify that this application for this specific mission site was considered by the  
Chapter on this 7th day of January, 1996,  
and was (approved) (disapproved) by a vote of 47 in favor 0  
opposed.

**Date** January 7, 1996

  
Chapter President  
  
Chapter Vice President  
JESSICA PLATERO  
Chapter Secretary



NAVAJO NATION COUNCIL DELEGATE'S CONSENT

Date January 7, 1996

I, Henry Hesuse Navajo Nation Council Delegate from  
District No. 19 herewith grant my approval of  
the establishment of a mission site by the Native American Indian Religion of  
Eastern Dine' Chapter, P.O. Box 882, Bloomfield NM 87413., requested location  
at south east of Nageezi, NM.

[Should the Delegate oppose.] My reasons for opposing the establishment of this mission are  
as follows: \_\_\_\_\_

Signed

Henry P. Hesuse  
Navajo Nation Council Delegate

19  
District No.

APPLICATION FOR MISSION SITE (RELIGIOUS SITE)  
NAVAJO NATION LANDS



DATE: March 13, 2018

Native American Indian Religion of Eastern Dine Chapter  
(NAME OF CHURCH)

P.O. Box 295 Nageezi, NM 87037  
(ADDRESS)

hereby makes an application for a religious site covering approximately 3.5 acres of Navajo Nation land located in Nageezi, San Juan county, Arizona ~~New Mexico~~, as shown on the attached map.

After the local chapter approval of this application and with approval of land clearance given by the Navajo Land Department, a survey plat and legal description of the site prepared by a licensed or registered surveyor shall be submitted to the Navajo Land Department or the Bureau of Indian Affairs for review.

In Support of said application, the applicant hereby submits the following information:

- |   |  |
|---|--|
| <input checked="" type="checkbox"/> Supporting Chapter Resolution     | <input checked="" type="checkbox"/> Land Use Consent           |
| <input checked="" type="checkbox"/> Survey Plat                       | <input checked="" type="checkbox"/> Current Petition of Names  |
| <input checked="" type="checkbox"/> Copy of Articles of Incorporation | <input checked="" type="checkbox"/> Other Supporting Documents |

Detailed statement of the purpose(s) for which said Navajo Nation land shall be used. If a missionary or mission body proposes to establish facilities for educational, medical or other non-religious activities, this paragraph shall set forth fully the extent and character thereof:

This is a permanent foundation set in 1987 with a hogan structure which is used to conduct prayer meetings and manage business meetings. There are additional buildings arbor, parking lot and nine (9) teepee spots which can be used for ceremonies and used for National Convension Day. This is all open to the community.

Description of building and improvements to be placed on tribal land and the estimated cost thereof:

The permanent hogan structure has a 30 feet diameter. There is a 14 x 24 ft Kitchen which is located 50 yards away. Also, the parking lot takes up about an acre of the 3.5 acre total. Earthen foundation for nine (9) teepees covers a 12 foot diameter. This is all established within the 3.5 acres and there is no plans for improvement or additional structures at the moment.



Plans for development of water and sewer:

Currently, there are no utilities powering this establishment. Haul water from neighboring church or chapterhouse in 200 gal. barrel. Once Mission Site is updated, Temez Electric will provide power.

All corporations must attach hereto a copy of their Articles of Incorporation. If foreign to the state where religious site is to be located, the corporation must supply a certified copy of their authority to do business in the state.

All corporations must furnish evidence of authority of the person(s) signing this application to execute papers on their behalf. Evidence should ordinarily be in the form of a general resolution of the Board of Directors certified by the Secretary over the seal of the corporation.

For the purpose of conducting business within the Navajo Reservation, all corporations must file their Articles of Incorporation with the Economic Development Commerce Department of the Navajo Nation. The Commerce Department will issue a corporate number to the church organization.

In all cases of applications on behalf of unincorporated bodies where documents do not explicitly give one individual authority to execute necessary papers, a power of attorney executed before a notary public by all associated parties for this purpose should be attached. If this is not supplied, all such persons must personally sign this application and all other documents submitted to the Navajo Agency.

Unincorporated applicants should submit articles depicting their organization, unless none exists, in which case an explanation of the nature of the organization should be listed on a separate sheet.

Applicant agrees to give preference to qualified local residents of the Navajo Nation for employment in the construction of any improvement on the church site if the permit is granted.

Norman Benally  
**Authorized Agent (Print Name)**

Norman Benally  
**Authorized Agent (Signature)**

P.O. Box 295 Nageezi, NM 87413  
**Address**

(505) 947-0702  
**Phone Number**

rharrison50@yahoo.com  
**Email Address**

**NATIVE AMERICAN INDIAN RELIGION***of Eastern Diné Chapter*

Physical Address: 10771 U.S. 550, Nageezi NM 87037

**TO:** General Land Development Department  
Window Rock, AZ  
**DATE:** August 27, 2018  
**FROM:** Richard Harrison, Secretary  
**SUBJECT:** Letter of Justification

The Native American Indian Religion of Eastern Diné Chapter is a duly certified non-profit organization established in 1988; and is incorporated in the State of New Mexico, Charter #1395870; and NM EID #85-0368221; and is incorporated with the Navajo Nation Corporation Code #100210, dated April, 1994.

Native American Indian Religion of Eastern Diné Chapter is the sole owner and the Mission Site is located seven (7) miles SE of Nageezi, NM on NM 550; a three and one half (3.5) acre tract of Tribal Trust land in the SE ¼ of Section 1, T23N, R8W.

The Mission Site of 3.5 acres is fenced for the establishment of a permanent foundation of a structural Hogan, buildings, arbor, parking areas and tepee grounds. The purpose is to manage business meetings and to sponsor a peyote ceremony/conference annually for Native American Church members. The organization plans to build small arbors with picnic tables; a basketball court and volleyball court as a recreation center to benefit the youth and children as community services facilities and to build a cultural center to provide 'Non-religious' adult educational programs to improve the way of life; and any other improvements as needed.

It is the desire and intention of Native American Indian Religion organization is to foster and preserve our aboriginal culture, sacred sites, and the religious beliefs and the healing through its divine powers; and to promote the teachings of traditional ways to worship a Heavenly Father through the use of peyote sacrament, and to protect our spiritual and moral values.

Native American Indian Religion of Eastern Diné Chapter is updating its legal records and the following records: Biological Survey, Cultural, Historical and Archaeological Compliance Report, and Environmental Assessment Report are already on file with the land department.  
Thank you for help.

Sincerely,

  
Mr. Richard Harrison, Secretary

Mailing Address:

49 CR 3961, Farmington NM 8741, PH: 505/947-0702



NRU

**FAX** FROM NATIVE AMERICAN INDIAN RELIGION

|          |  |        |                                |
|----------|--|--------|--------------------------------|
| TO:      | ATTN: ERVIN CHEE<br>NN Dept of Justice | FROM:  | RICHARD HARRISON,<br>Secretary |
| FAX:     | (928) 871-6177 / 6200                  | FAX:   | NONE                           |
| PHONE:   | (928) 871-6222                         | PHONE: | 505/947-0702                   |
| SUBJECT: | Letter of Proposal                     | DATE:  | August 27, 2018                |

COMMENTS: Letter of Justification, dated 3/2/18  
PLEASE call me when you received the documents. Thank you

Cover fax page and 1 attachment



# NAVAJO NATION CORPORATION CODE

## CERTIFICATE OF INCORPORATION

TO ALL TO WHOM THESE PRESENTS SHALL COME, GREETING:

I, the Director of the Commerce Department, DO HEREBY CERTIFY that \*\*\*NATIVE AMERICAN INDIAN RELIGION OF EASTERN DINE CHAPTER - File Number 100210\*\*\* a non-profit corporation organized under the laws of the jurisdiction of the Navajo Nation, was on the 28th day of April, 19 94, authorized to transact business within the Navajo Nation as a non-profit Corporation.

I FURTHER CERTIFY that this corporation has filed all affidavits and paid filing fees required to date and, therefore, is in good standing within the Navajo Nation.



IN WITNESS WHEREOF, I have hereunto set my hand and affixed the official seal of the Navajo Nation Corporation Code.

Done at Window Rock, the Capital of the Navajo Nation, this 28th day of April, 19 94 A.D.

*Ella M. Damon*  
for Director, Commerce Department  
DIVISION OF ECONOMIC DEVELOPMENT

# THE NAVAJO NATION

PETERSON ZAH  
PRESIDENT

April 29, 1994

MARSHALL PLUMMER  
VICE PRESIDENT

Mr. Norman Benally, Registered Agent  
NATIVE AMERICAN INDIAN RELIGION OF  
EASTERN DINE CHAPTER  
NBU 3043, Space 28, Cr#5476  
Farmington, NM 87499


Dear Mr. Benally:

Please find enclosed a Certificate of Incorporation symbolizing the acceptance and approval of your Articles of Incorporation. Your Certificate of Incorporation should be placed in a conspicuous area within your organization.

Also, in accordance with the Navajo Nation Corporation Code, all corporate entities are required to file an annual report. This report is due on or before the last day of the first quarter, after the closed of your operation year.

If you have any questions regarding this matter do not hesitate to contact us at the above address or telephone number. Thank you.

Sincerely,

  
for Frank D. Nez, Jr., Director  
Business Regulatory Department

Enclosure



### Sliding Fee Scale for Navajo Nation Mission Site Permits

**Purpose:** These policies serve as a guide for the Navajo Land Department to determine Mission Site Permit fees in order to assure that a fair cost-determination has been made.

**Policy:** A sliding scale for permit fees will be provided to Mission Site Permit applicants, and based on their ability to pay. Ability to pay is determined by the size and annual income of the mission, as well as the number of acres utilized. The sliding scale is not a comprehensive formula, but is used for guidance to determine permit fees. The Navajo Land Department shall determine the permit fee for each mission on a case-by-case basis. The Navajo Land Department has the authority to adjust the sliding scale and permit fee as they see fit, in accordance with Navajo Nation and federal law.

**Scope:** These policies apply to all Mission Site Permits in the Navajo Nation.

**Procedure:**

1. Entities applying for Mission Site Permits must provide written verification of income.
2. Self-declaration may only be used in special circumstances. Entities that are unable to provide written verification must provide a signed statement of income, and why they are unable to provide independent verification. This statement will be presented to the Navajo Land Department for review and final determination as to the sliding fee percentage.
3. Permit fees will be determined at the discretion of the Navajo Land Department on a case-by-case basis for entities unable or unwilling to provide any level of documentation.
4. Pursuant to 16 N.N.C. § 1157 the Navajo Land Department will require a minimum charge of \$15.00 per acre per year for all mission sites in the Navajo Nation.
5. Permit cost will increase based on the annual income of the mission and the number of acres used, pursuant to Table 1 below. An additional \$15 will be assessed for each acre and each \$10,000 increase in annual income. An additional fee may also be added for missions with large congregations.

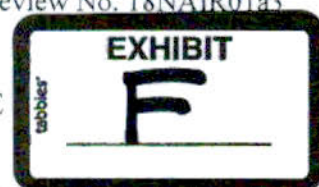
| Table 1       |              |                   |                   |                   |                   |                   |
|---------------|--------------|-------------------|-------------------|-------------------|-------------------|-------------------|
| Annual Income | \$0-\$20,000 | \$20,000-\$30,000 | \$30,000-\$40,000 | \$40,000-\$50,000 | \$50,000-\$60,000 | \$60,000-\$70,000 |
| Acres Used    | Minimum Fee  | Minimum Fee       | Minimum Fee       | Minimum Fee       | Minimum Fee       | Minimum Fee       |
| 1             | \$15         | \$30              | \$45              | \$60              | \$75              | \$90              |

|   |       |       |       |       |       |       |
|---|-------|-------|-------|-------|-------|-------|
| 2 | \$30  | \$45  | \$60  | \$75  | \$90  | \$105 |
| 3 | \$45  | \$60  | \$75  | \$90  | \$105 | \$120 |
| 4 | \$60  | \$75  | \$90  | \$105 | \$120 | \$135 |
| 5 | \$75  | \$90  | \$105 | \$120 | \$135 | \$150 |
| 6 | \$90  | \$105 | \$120 | \$135 | \$150 | \$165 |
| 7 | \$105 | \$120 | \$135 | \$150 | \$165 | \$180 |
| 8 | \$120 | \$135 | \$150 | \$165 | \$180 | \$195 |

6. Any mission that is actively conducting substantial medical or accredited educational programs on its site shall be exempt from the permit fee.
7. The Navajo Land Department requires payment by December 30 of each year, prior to the year for which fees are due. If any mission fails to pay the required amount by the due date, their Mission Site Permit will automatically terminate in accordance with 16 N.N.C. § 1157.



**BIOLOGICAL RESOURCES COMPLIANCE FORM**  
**NAVAJO NATION DEPARTMENT OF FISH AND WILDLIFE**  
**P.O. BOX 1480, WINDOW ROCK, ARIZONA 86515-1480**



It is the Department's opinion the project described below, with applicable conditions, is in compliance with Tribal and Federal laws protecting biological resources including the Navajo Endangered Species and Environmental Policy Codes, U.S. Endangered Species, Migratory Bird Treaty, Eagle Protection and National Environmental Policy Acts. This form does not preclude or replace consultation with the U.S. Fish and Wildlife Service if a Federally-listed species is affected.

PROJECT NAME & NO.: Native American Indian Religion of Eastern Dine Chapter

DESCRIPTION: Proposed 3.5-acre mission site. This review includes all associated utilities.

LOCATION: SE¼ of Section 01, T23N, R08W, NMPM, Nageezi Chapter, San Juan County, New Mexico

REPRESENTATIVE: Norman Benally, President-Native American Indian Religion of Eastern Dine Chapter

ACTION AGENCY: Navajo Nation

B.R. REPORT TITLE / DATE / PREPARER: Request for review & concurrence/13 FEB 2018/Norman Benally

SIGNIFICANT BIOLOGICAL RESOURCES FOUND: Area 3. Existing mission site.

POTENTIAL IMPACTS

NESL SPECIES POTENTIALLY IMPACTED: NA

FEDERALLY-LISTED SPECIES AFFECTED: NA

OTHER SIGNIFICANT IMPACTS TO BIOLOGICAL RESOURCES: NA

AVOIDANCE / MITIGATION MEASURES: NA

CONDITIONS OF COMPLIANCE\*: NA

FORM PREPARED BY / DATE: Pamela A. Kyselka/13 FEB 2018

COPIES TO: (add categories as necessary)

☐ \_\_\_\_\_ ☐ \_\_\_\_\_

2 NTC § 164 Recommendation:

Signature

Date 2/13/18

☒ Approval

☐ Conditional Approval (with memo)

☐ Disapproval (with memo)

☐ Categorical Exclusion (with request letter)

☐ None (with memo)

Gloria M. Tom, Director, Navajo Nation Department of Fish and Wildlife

\*I understand and accept the conditions of compliance, and acknowledge that lack of signature may be grounds for the Department not recommending the above described project for approval to the Tribal Decision-maker.

Representative's signature

Date






# THE NAVAJO NATION

RUSSELL BEGAYE  
JONATHAN NEZ

## MEMORANDUM

TO : Jeffrey Cole, Wildlife Manager  
Department of Fish and Wildlife  
DIVISION OF NATURAL RESOURCES

FROM :   
for Gloria M. Tom, Director  
Department of Fish and Wildlife  
DIVISION OF NATURAL RESOURCES

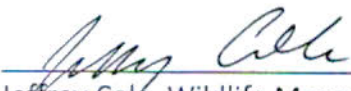
DATE : February 13, 2018

SUBJECT : DELEGATION OF AUTHORITY

I will be on out of the office and I am hereby delegating you to act in the capacity of the Director, Department of Fish and Wildlife, effective 8:00 am Tuesday February 13, 2018. This delegation shall end at 5:00 pm. on Tuesday, February 13, 2018.

Your authority will cover the review and signing off of all routine documents pertaining to the Department of Fish and Wildlife, except for issues that you feel should have the attention of the Director.

## ACKNOWLEDGEMENT:

  
Jeffrey Cole, Wildlife Manager  
Department of Fish and Wildlife  
DIVISION OF NATURAL RESOURCES

Cc: file

CULTURAL RESOURCES COMPLIANCE FORM  
HISTORIC PRESERVATION DEPARTMENT  
PO BOX 4950  
WINDOW ROCK, ARIZONA 86515



ROUTING: COPIES TO  
NM SHPO  
X REAL PROPERTY MGT/330  
X NNAD

NNHPD NO. HPD-96-739  
OTHER PROJECT NO.  
NNAD-96-226

PROJECT TITLE: An Archaeological Survey of the Proposed Parcel of land for the Native American Indian Religion of Eastern Dine Chapter in Nageezi Chapter, San Juan County, New Mexico

LEAD AGENCY: BIA Navajo Area Office

SPONSOR: Norman Benally, Native American Indian Religion of Eastern Dine Chapter, P.O. Box 882, Bloomfield, New Mexico 87413

PROJECT DESCRIPTION: Construction of a hogan, building for office/kitchen, shelters, parking lots and earthen foundations for teepees

LAND STATUS: Tribal Trust

CHAPTER: Nageezi

LOCATION: T23N, R8W, Section 1, San Juan County, New Mexico

PROJECT ARCHAEOLOGIST: Nathaniel Todea  
NAVAJO ANTIQUITIES PERMIT NO.: NTC

DATE INSPECTED: 11/01/96

DATE OF REPORT: 11/13/96

TOTAL ACREAGE INSPECTED: 3.50 Acres

METHOD OF INVESTIGATION: Class III pedestrian inventory with transects spaced 12 m apart.

|                                   |                 |
|-----------------------------------|-----------------|
| LIST OF CULTURAL RESOURCES FOUND: | (1) In-Use Site |
| LIST OF ELIGIBLE PROPERTIES:      | None            |
| LIST OF NON-ELIGIBLE PROPERTIES:  | In-Use Site A   |
| LIST OF ARCHAEOLOGICAL RESOURCES: | None            |

EFFECT/CONDITIONS OF COMPLIANCE:

**No historic properties** were located. Pursuant to 36 CFR 800.4 (d), a copy of this form and the report have been provided to the SHPO notifying them that no historic properties were found.

In the event of a discovery ["discovery" means any previously unidentified or incorrectly identified cultural resources including but not limited to archaeological deposits, human remains, or locations reportedly associated with Native American religious/traditional beliefs or practices], all operations in the immediate vicinity of the discovery must cease and the Navajo Nation Historic Preservation Department must be notified 520-871-7132.

FORM PREPARED BY: Iris Begaye  
FINALIZED: December 10, 1996

Notification to  
Proceed Recommended:  
Conditions:

|               |              |
|---------------|--------------|
| Yes <u>xx</u> | No           |
| Yes           | No <u>xx</u> |

Alan Downer  
Navajo Nation Historic  
Preservation Officer  
3/11/97  
Date

Agency Approval:

|              |    |
|--------------|----|
| Yes <u>✓</u> | No |
|--------------|----|

W. Barber  
Area Director  
2/12/97  
Date





THE NAVAJO NATION  
ENVIRONMENTAL PROTECTION AGENCY

Public Water Systems Supervision Program  
Post Office Box 339, Window Rock, AZ 86515  
Telephone (928) 871-7755  
Fax (928) 871-7818  
www.navajopublicwater.org




Russell Begaye  
President

Jonathan Nez  
Vice President

April 12, 2018

MEMORANDUM

TO: Navajo Land Title Data Systems  
Land Department  
Division of Natural Resources

FROM:   
Yolanda Barney, Environmental Program Manager  
Public Water Systems Supervision and Domestic Wastewater Programs  
Surface and Ground Water Protection Department  
Navajo Nation Environmental Protection Agency

SUBJECT: DOCUMENT No. 009968

The Navajo Nation Environmental Protection Agency's Public Water Systems Supervision Program ("PWSSP") reviewed Document No. 009968, Native American Indian Religion of Eastern Dine Chapter Mission Site. Currently, there is no water or wastewater infrastructure at this facility. When the Native American Indian Religion of Eastern Dine Chapter plans to install water and wastewater facilities, construction permits will be required. PWSSP recommends approval of this document.

All proposed drinking water projects will need to be permitted by the PWSSP-NNEPA. All proposed drinking water projects (extensions, upgrades, new wells, new public water systems, etc.) must also comply with the design review and construction permit requirements of the PWSSP pursuant §§1501 and 1601 of the Navajo Nation Primary Drinking Water Regulations.

All proposed wastewater projects will need to be permitted by the Domestic Wastewater Program-NNEPA. Extensions, upgrades, new sewer infrastructure, septic tanks, and other wastewater infrastructure must comply with the design review and construction permit requirements pursuant to §201 of the Domestic Wastewater Program.

If there are any questions, please contact me at 871-7755.

xc: Ronnie Ben, Environmental Department Manager, Surface/Ground Water Protection Dept., NNEPA

Document No. 009968Date Issued: 03/22/2018**EXECUTIVE OFFICIAL REVIEW**Title of Document: Native American Indian Religion Of East Contact Name: YAZZIE, ELERINA BProgram/Division: DIVISION OF NATURAL RESOURCESEmail: elerin\_yazzie@froniter.com Phone Number: 928-871-6447

| <input type="checkbox"/> | <b>Business Site Lease</b>   |       |             | <b>Sufficient</b>        | <b>Insufficient</b>      |
|--------------------------|--|-------|-------------|--------------------------|--------------------------|
|                          | 1. Division:   | _____ | Date: _____ | <input type="checkbox"/> | <input type="checkbox"/> |
|                          | 2. Office of the Controller:   | _____ | Date: _____ | <input type="checkbox"/> | <input type="checkbox"/> |
|                          | (only if Procurement Clearance is not issued within 30 days of the initiation of the E.O. review)  |       |             |                          |                          |
|                          | 3. Office of the Attorney General:   | _____ | Date: _____ | <input type="checkbox"/> | <input type="checkbox"/> |
| <br>                     |  |       |             |                          |                          |
| <input type="checkbox"/> | <b>Business and Industrial Development Financing, Veteran Loans, (i.e. Loan, Loan Guarantee and Investment) or Delegation of Approving and/or Management Authority of Leasing transactions</b>   |       |             |                          |                          |
|                          | 1. Division:   | _____ | Date: _____ | <input type="checkbox"/> | <input type="checkbox"/> |
|                          | 2. Office of the Attorney General:   | _____ | Date: _____ | <input type="checkbox"/> | <input type="checkbox"/> |
| <br>                     |  |       |             |                          |                          |
| <input type="checkbox"/> | <b>Fund Management Plan, Expenditure Plans, Carry Over Requests, Budget Modifications</b>  |       |             |                          |                          |
|                          | 1. Office of Management and Budget:  | _____ | Date: _____ | <input type="checkbox"/> | <input type="checkbox"/> |
|                          | 2. Office of the Controller:   | _____ | Date: _____ | <input type="checkbox"/> | <input type="checkbox"/> |
|                          | 3. Office of the Attorney General:   | _____ | Date: _____ | <input type="checkbox"/> | <input type="checkbox"/> |
| <br>                     |  |       |             |                          |                          |
| <input type="checkbox"/> | <b>Navajo Housing Authority Request for Release of Funds</b>   |       |             |                          |                          |
|                          | 1. NNEPA:  | _____ | Date: _____ | <input type="checkbox"/> | <input type="checkbox"/> |
|                          | 2. Office of the Attorney General:   | _____ | Date: _____ | <input type="checkbox"/> | <input type="checkbox"/> |
| <br>                     |  |       |             |                          |                          |
| <input type="checkbox"/> | <b>Lease Purchase Agreements</b>   |       |             |                          |                          |
|                          | 1. Office of the Controller:   | _____ | Date: _____ | <input type="checkbox"/> | <input type="checkbox"/> |
|                          | (recommendation only)  |       |             |                          |                          |
|                          | 2. Office of the Attorney General:   | _____ | Date: _____ | <input type="checkbox"/> | <input type="checkbox"/> |
| <br>                     |  |       |             |                          |                          |
| <input type="checkbox"/> | <b>Grant Applications</b>  |       |             |                          |                          |
|                          | 1. Office of Management and Budget:  | _____ | Date: _____ | <input type="checkbox"/> | <input type="checkbox"/> |
|                          | 2. Office of the Controller:   | _____ | Date: _____ | <input type="checkbox"/> | <input type="checkbox"/> |
|                          | 3. Office of the Attorney General:   | _____ | Date: _____ | <input type="checkbox"/> | <input type="checkbox"/> |
| <br>                     |  |       |             |                          |                          |
| <input type="checkbox"/> | <b>Five Management Plan of the Local Governance Act, Delegation of an Approving Authority from a Standing Committee, Local Ordinances (Local Government Units), or Plans of Operation/Division Policies Requiring Committee Approval</b> |       |             |                          |                          |
|                          | 1. Division:   | _____ | Date: _____ | <input type="checkbox"/> | <input type="checkbox"/> |
|                          | 2. Office of the Attorney General:   | _____ | Date: _____ | <input type="checkbox"/> | <input type="checkbox"/> |
| <br>                     |  |       |             |                          |                          |
| <input type="checkbox"/> | <b>Relinquishment of Navajo Membership</b>   |       |             |                          |                          |
|                          | 1. Land Department:  | _____ | Date: _____ | <input type="checkbox"/> | <input type="checkbox"/> |
|                          | 2. Elections:  | _____ | Date: _____ | <input type="checkbox"/> | <input type="checkbox"/> |
|                          | 3. Office of the Attorney General:   | _____ | Date: _____ | <input type="checkbox"/> | <input type="checkbox"/> |



☐ **Land Withdrawal or Relinquishment for Commercial Purposes**

Sufficient    Insufficient

- |                                    |       |             |                          |                          |
|------------------------------------|-------|-------------|--------------------------|--------------------------|
| 1. Division:                       | _____ | Date: _____ | <input type="checkbox"/> | <input type="checkbox"/> |
| 2. Office of the Attorney General: | _____ | Date: _____ | <input type="checkbox"/> | <input type="checkbox"/> |

☐ **Land Withdrawals for Non-Commercial Purposes, General Land Leases and Resource Leases**

- |             |       |             |                          |                          |
|-------------|-------|-------------|--------------------------|--------------------------|
| 1. NLD      | _____ | Date: _____ | <input type="checkbox"/> | <input type="checkbox"/> |
| 2. F&W      | _____ | Date: _____ | <input type="checkbox"/> | <input type="checkbox"/> |
| 3. HPD      | _____ | Date: _____ | <input type="checkbox"/> | <input type="checkbox"/> |
| 4. Minerals | _____ | Date: _____ | <input type="checkbox"/> | <input type="checkbox"/> |
| 5. NNEPA    | _____ | Date: _____ | <input type="checkbox"/> | <input type="checkbox"/> |
| 6. DNR      | _____ | Date: _____ | <input type="checkbox"/> | <input type="checkbox"/> |
| 7. DOJ      | _____ | Date: _____ | <input type="checkbox"/> | <input type="checkbox"/> |

☐ **Rights of Way**

- |                                    |       |             |                          |                          |
|------------------------------------|-------|-------------|--------------------------|--------------------------|
| 1. NLD                             | _____ | Date: _____ | <input type="checkbox"/> | <input type="checkbox"/> |
| 2. F&W                             | _____ | Date: _____ | <input type="checkbox"/> | <input type="checkbox"/> |
| 3. HPD                             | _____ | Date: _____ | <input type="checkbox"/> | <input type="checkbox"/> |
| 4. Minerals                        | _____ | Date: _____ | <input type="checkbox"/> | <input type="checkbox"/> |
| 5. NNEPA                           | _____ | Date: _____ | <input type="checkbox"/> | <input type="checkbox"/> |
| 6. Office of the Attorney General: | _____ | Date: _____ | <input type="checkbox"/> | <input type="checkbox"/> |
| 7. OPVP                            | _____ | Date: _____ | <input type="checkbox"/> | <input type="checkbox"/> |

☐ **Oil and Gas Prospecting Permits, Drilling and Exploration Permits, Mining Permit, Mining Lease**

- |             |       |             |                          |                          |
|-------------|-------|-------------|--------------------------|--------------------------|
| 1. Minerals | _____ | Date: _____ | <input type="checkbox"/> | <input type="checkbox"/> |
| 2. OPVP     | _____ | Date: _____ | <input type="checkbox"/> | <input type="checkbox"/> |
| 3. NLD      | _____ | Date: _____ | <input type="checkbox"/> | <input type="checkbox"/> |

☐ **Assignment of Mineral Lease**

- |             |       |             |                          |                          |
|-------------|-------|-------------|--------------------------|--------------------------|
| 1. Minerals | _____ | Date: _____ | <input type="checkbox"/> | <input type="checkbox"/> |
| 2. DNR      | _____ | Date: _____ | <input type="checkbox"/> | <input type="checkbox"/> |
| 3. DOJ      | _____ | Date: _____ | <input type="checkbox"/> | <input type="checkbox"/> |

☐ **ROW (where there has been no delegation of authority to the Navajo Land Department to grant the Nation's consent to a ROW)**

- |             |       |             |                          |                          |
|-------------|-------|-------------|--------------------------|--------------------------|
| 1. NLD      | _____ | Date: _____ | <input type="checkbox"/> | <input type="checkbox"/> |
| 2. F&W      | _____ | Date: _____ | <input type="checkbox"/> | <input type="checkbox"/> |
| 3. HPD      | _____ | Date: _____ | <input type="checkbox"/> | <input type="checkbox"/> |
| 4. Minerals | _____ | Date: _____ | <input type="checkbox"/> | <input type="checkbox"/> |
| 5. NNEPA    | _____ | Date: _____ | <input type="checkbox"/> | <input type="checkbox"/> |
| 6. DNR      | _____ | Date: _____ | <input type="checkbox"/> | <input type="checkbox"/> |
| 7. DOJ      | _____ | Date: _____ | <input type="checkbox"/> | <input type="checkbox"/> |
| 8. OPVP     | _____ | Date: _____ | <input type="checkbox"/> | <input type="checkbox"/> |

☒ **OTHER: Mission Site**

- |                           |                           |               |                                     |                          |
|---------------------------|---------------------------|---------------|-------------------------------------|--------------------------|
| 1. Navajo Land Dept.      | _____                     | Date: _____   | <input type="checkbox"/>            | <input type="checkbox"/> |
| 2. Fish and Wildlife      | _____                     | Date: _____   | <input type="checkbox"/>            | <input type="checkbox"/> |
| 3. HHPD                   | _____                     | Date: _____   | <input type="checkbox"/>            | <input type="checkbox"/> |
| 4. NNEPA                  | _____                     | Date: _____   | <input type="checkbox"/>            | <input type="checkbox"/> |
| 5. DNR                    | _____                     | Date: _____   | <input type="checkbox"/>            | <input type="checkbox"/> |
| 6. Division of Comm. Dev. | <i>[Signature]</i>        | Date: 8/22/18 | <input checked="" type="checkbox"/> | <input type="checkbox"/> |
| 7. OOC                    | <i>[Signature]</i> 6/6/18 | Date: 6/7/18  | <input checked="" type="checkbox"/> | <input type="checkbox"/> |
| 8. DOJ                    | <i>[Signature]</i>        | Date: 6/5/18  | <input checked="" type="checkbox"/> | <input type="checkbox"/> |



# NAVAJO NATION DEPARTMENT OF JUSTICE

## DOCUMENT REVIEW REQUEST FORM



|   |          |
|---|----------|
| DOJ                                     |          |
| 6-11-18                                 | 306 pm   |
| DATE / TIME                             |          |
| <input type="checkbox"/> 7 Day Deadline |          |
| DOC #                                   | 009968#2 |
| SAS #:                                  |          |
| UNIT:                                   | NAN      |

☒ RESUBMITTAL  
(May 2018)

\*\*\* FOR NNDPJ USE ONLY - DO NOT CHANGE OR REVISE FORM. VARIATIONS OF THIS FORM WILL NOT BE ACCEPTED. \*\*\*

### CLIENT TO COMPLETE

|                  |                                  |             |                                     |
|------------------|----------------------------------|-------------|-------------------------------------|
| DATE OF REQUEST: | 6/11/2018                        | DIVISION:   | Division Natural Resources          |
| CONTACT NAME:    | Michelle Hoskie or Stevie Hudson | DEPARTMENT: | General Land Development Department |
| PHONE NUMBER:    | 871-6447 or 871-6423             | E-MAIL:     | michellehoskie@frontier.com         |

TITLE OF DOCUMENT: NATIVE AMERICAN INDIAN RELIGION OF EASTERN DINE CHAPTERS MISSION SITE

### DOJ SECRETARY TO COMPLETE

|                        |                |                              |                        |
|------------------------|----------------|------------------------------|------------------------|
| DATE/TIME IN UNIT:     | 6.11.18<br>4pm | REVIEWING ATTORNEY/ADVOCATE: | Shirin Chee<br>6-15-18 |
| DATE TIME OUT OF UNIT: | 9-5-18 12:10p  |                              |                        |

### DOJ ATTORNEY / ADVOCATE COMMENTS

- Document is now finally legally sufficient. See memo.

|                      |             |                      |                 |
|----------------------|-------------|----------------------|-----------------|
| REVIEWED BY: (Print) | Date / Time | SURNAMED BY: (Print) | Date / Time     |
| JAMES CHASE          | 8/30/18     | V Blackhat           | 9-5-18 11:23 am |

DOJ Secretary Called: Michelle for Document Pick Up on 9-5-18 at 11:50 By: Jy

PICKED UP BY: (Print) DATE / TIME:

NNDPJ/DRRF-July 2013

COMPLETED





# THE NAVAJO NATION

RUSSELL BEGAYE PRESIDENT  
JONATHAN NEZ VICE PRESIDENT

DCDA-M18001

## MEMORANDUM

CARL SMITH  
Executive Director

DIVISION OF  
COMMUNITY  
DEVELOPMENT


PO Box 1904  
Window Rock, AZ  
86515

PH: 928.871.7182  
Fax: 928.871.7189

WEBSITES:  
NNDCCD.org  
NavajoChapters.org

MISSION:  
Provide  
opportunities for  
the Navajo  
communities to be  
self-governing and  
self-sufficient.

TO : ALL CONCERNED

FROM :   
Carl Smith, Executive Director  
Division of Community Development

DATE : October 2, 2017

SUBJECT : **FY 2018 Standing Delegation of Authority**

In my absence from the office, two DCD personnel are designated to assume delegation of authority to act in my capacity as DCD Executive Director to assure proper operation, handle routine administrative matters, and have signatory approval, except those matters they feel require my attention. The order of delegation will be as follows:


1. Norbert Nez, Computer Operations Manager  
Division of Community Development
2. Marlon Stevens, Department Manager II  
Community Housing & Infrastructure Department

Your assistance and cooperation will be appreciated.

Acknowledged by:

  
Norbert Nez, Computer Operations Manager  
Division of Community Development

Acknowledged by:

  
Marlon Stevens, Department Manager II  
Community Housing & Infrastructure Dept.  
Division of Community Development




**NAVAJO NATION DEPARTMENT OF JUSTICE**  
*OFFICE OF THE ATTORNEY GENERAL*

ETHEL B. BRANCH  
ATTORNEY GENERAL

CHERIE ESPINOSA  
ACTING DEPUTY ATTORNEY GENERAL

MEMORANDUM

TO: Executive Official Reviewers

FROM:   
Irvin Chee, Tribal Court Advocate  
Natural Resources Unit, Dept. of Justice

DATE: September 5, 2018

SUBJECT: **Document No. 9968#2 – Native American Indian Religion of Eastern Dine Chapters Mission Site**


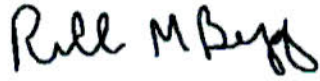

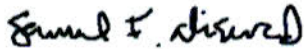


The above-referenced document was submitted through the Executive Official Review process. This document is now legally sufficient after the sponsors were able to finalize their justification for the request for 3.5 acres of land. The consent forms are attached. Ms. Bidtah Becker's comments on the Data System is regarding which terms and conditions to use, Lease or Permit? We issue church lease only if the church is involved with school like Immanuel Mission or St. Bonaventure Mission sites since they are involved with school. If it's pure religious without school involvement, we use the terms and conditions for mission site permit like in this case.

If you have any questions, please contact me at 871-6347. Thank you.


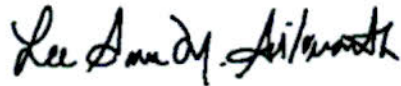


xc: Elerina Yazzie, Department Manager, General Land Development Department (GLDD)  
Veronica Blackhat, Assistant Attorney General, Natural Resources Unit, NNDOJ



## Tier 2 Document Voting Results

| User Name (Facility)  | Job Title                                   | Department                                    | Vote Cast | Comments   | Replies     | Vote Date   | Signature   |
|---|---|---|-----------|--|-------------|-------------|---|
| Bidtah N. Becker (FBFA)   | FBFA Users                                  | FBFA Action Team                              | Approved  | 1. Dear DOJ- can you please opine on whether the applicant should obtain a mission site permit OR should it obtain a lease? Thank you.           | 1. No Reply | 23-May-2018 |    |
| Richard Begay NNHP (Navajo Land Historic Title Data System - Windowrock AZ) | Navajo Nation Historic Preservation Officer | Historic Preservation Department              | Approved  | no comments  | No Reply    | 15-May-2018 |    |
| Ronnie Ben EPA (Navajo Land Title Data System - Windowrock AZ)              | Underground Injection Control - Reviewer    | Navajo Nation Environmental Protection Agency | Approved  | 1. Documents are outdated and should be made current. Conditional Approval contingent on compliance with all NNEPA and USEPA environmental laws. | 1. No Reply | 18-May-2018 |    |
| Sam Diswood (Navajo Land Title Data System - Windowrock AZ)                 | Technical Review                            | Fish and Wildlife                             | Approved  | no comments  | No Reply    | 13-May-2018 |  |
| Steven Prince MIN (Navajo Land Title Data System - Windowrock AZ)           | Technical Reviewer                          | Navajo Nation Minerals Management             | Approved  | no comments  | No Reply    | 14-May-2018 |  |
| W. Mike Halona (Navajo Land Title Data System - Windowrock AZ)              | Manager III Navajo Land Department          | NLD Administration                            | Approved  | no comments  | No Reply    | 21-May-2018 |  |

## Tier 1 Document Voting Results

| User Name<br>(Facility)   | Job Title                        | Department                                    | Vote Cast | Comments  | Replies     | Vote Date   | Signature   |
|---|----------------------------------|---|-----------|---|-------------|-------------|---|
| Eugenia Quintana<br>EPA<br>(Navajo Land Title Data System - Windowrock AZ)  | Air and Toxics - Reviewer        | Navajo Nation Environmental Protection Agency | Approved  | 1. Comments attached.   | 1. No Reply | 11-May-2018 |    |
| Lee Anna Martinez<br>EPA<br>(Navajo Land Title Data System - Windowrock AZ) | Water Quality - Reviewer         | Navajo Nation Environmental Protection Agency | Approved  | 1. These structures already exist; the material provided does not indicate they are expanding or adding to the already existing structure.  | 1. No Reply | 20-Apr-2018 |    |
| Najamh Tariq<br>(Navajo Land Title Data System - Windowrock AZ)             | Approver                         | Department of Water Resources                 | Approved  | no comments   | No Reply    | 11-Apr-2018 |   |
| Pam Kyselka<br>F&W<br>(Navajo Land Title Data System - Windowrock AZ)       | Technical Review                 | Fish and Wildlife                             | Approved  | 1. #18NAIRO1a3  | 1. No Reply | 11-Apr-2018 |  |
| Pam Maples<br>EPA<br>(Navajo Land Title Data System - Windowrock AZ)        | Storage Tanks Program - Reviewer | Navajo Nation Environmental Protection Agency | Approved  | 1. It is impossible to locate this parcel precisely given the thumbnail map in the upper right hand corner of the legal survey. the survey starting section corner is T.23N., R.8-9 W., and is located in the Oil and Gas Fields of the Four Corners Area, see Volumes I-II, 1978 Pages 427-428 Nageezi Gallup (Oil), T. 23 N., R. 8-9 W., NMPM, San Juan County, New | 1. No Reply | 20-Apr-2018 |  |



Mexico.  
Approval is granted on the condition that if petroleum contamination is discovered, regardless if it originates from an oil well or oil supply pipeline network or a gas station or other fueling facility, the NNEPA will be notified immediately.

Patrick Antonio (Navajo Land Title Data System - Windowrock AZ) Water Quality - Supervisor Navajo Nation Environmental Protection Agency Approved 1. There are no plans for additional structures at this time. Does not require coverage under the federal Construction General Permit for storm water discharges from construction sites. 1. No Reply 13-Apr-2018

*Patrick Antonio*

Robert Allan DNR (Navajo Land Title Data System - Windowrock AZ) Deputy Director DNR Administration Approved no comments No Reply 13-Apr-2018

*Robert O. Allan*

Tamara NNHP (Navajo Land Title Data System - Windowrock AZ) Billie HPD Reviewer Historic Preservation Department Approved 1. HPD-96-739 1. No Reply 24-Apr-2018

*Tamara Billie*

Yolanda Barney (Navajo Land Title Data System - Windowrock AZ) Public Water System Supervision Program Navajo Nation Environmental Protection Agency Approved 1. Please see memorandum approving the project. 1. No Reply 12-Apr-2018

*Yolanda Barney*

**RESOURCES AND DEVELOPMENT COMMITTEE**  
**24<sup>th</sup> Navajo Nation Council**  
**Regular Meeting**

**ROLL CALL**  
**VOTE TALLY SHEET:**

**Legislation # 0123-19:** An Action Relating to Resources and Development Committee; Approving A Mission Site Permit for 3.5 Acres for the Native American Indian Religion of Eastern Dine' Chapter in the Vicinity of Nageezi Chapter, Navajo Nation. *Sponsor: Honorable Mark A. Freeland*

Date: May 22, 2019

Meeting Location: Mariano Lake Chapter, Mariano Lake, New Mexico

**MAIN MOTION:**

M: Wilson Stewart, Jr. S: Kee Allen Begay, Jr. Vote: 4-0-1 (CNV)

Yeas: Wilson Stewart, Jr., Kee Allen Begay, Jr., Mark A. Freeland and Herman M. Daniels

Nays: NONE

Excused: Thomas Walker, Jr.



Honorable Rickie Nez, Presiding Chairman  
Resources and Development Committee



Shammie Begay, Legislative Advisor  
Office of Legislative Services