

LEGISLATIVE SUMMARY SHEET

Tracking No. 0228-22

DATE: November 21, 2022

TITLE OF RESOLUTION: PROPOSED NAVAJO NATION COUNCIL RESOLUTION; AN ACTION RELATING TO RESOURCES AND DEVELOPMENT COMMITTEE, NAABIK'ÍYÁTI' COMMITTEE AND THE NAVAJO NATION COUNCIL; APPROVING THE OIL AND GAS OPERATING AGREEMENT BETWEEN THE NAVAJO NATION AND EOG RESOURCES, INC., FOR CERTAIN TRUST LANDS IN THE UPPER FRUITLAND CHAPTER AND THE NENAHNEZAD CHAPTER, NAVAJO NATION (SAN JUAN COUNTY, NEW MEXICO)

PURPOSE: The purpose of this legislation is to approve the Oil and Gas Operating Agreement between the Navajo Nation and EOG Resources, Inc. for certain trust lands on the Navajo Nation (San Juan County, New Mexico),

This written summary does not address recommended amendments as may be provided by the standing committees. The Office of Legislative Counsel requests each Council Delegate to review each proposed resolution in detail.

5-DAY BILL HOLD PERIOD:
Website Posting Time/Date: 4:14pm; 11-23-22
Posting End Date: 11.28.2022
Eligible for Action: 11.29.2022

Resources & Development Committee

Thence

Naabik'íyáti' Committee

Thence

Navajo Nation Council

PROPOSED NAVAJO NATION COUNCIL RESOLUTION

24th NAVAJO NATION COUNCIL - Fourth Year, 2020


Prime Sponsor

TRACKING NO. 0228-22

AN ACTION

RELATING TO RESOURCES AND DEVELOPMENT COMMITTEE,
NAABIK'ÍYÁTI' COMMITTEE AND THE NAVAJO NATION COUNCIL;
APPROVING THE OIL AND GAS OPERATING AGREEMENT BETWEEN THE
NAVAJO NATION AND EOG RESOURCES, INC., FOR CERTAIN TRUST
LANDS IN THE UPPER FRUITLAND CHAPTER AND THE NENAHNEZAD
CHAPTER, NAVAJO NATION (SAN JUAN COUNTY, NEW MEXICO)

BE IT ENACTED:

SECTION ONE. AUTHORITY

- A. The Navajo Nation Council is the governing body of the Navajo Nation. 2
N.N.C. §102 (A).
- B. The Naabik'íyáti' Committee is assigned proposed resolutions that require final
action by the Navajo Nation Council. 2 N.N.C. § 164(A)(9).
- C. The Resources and Development Committee shall make recommendations to the
Navajo Nation Council for final approval for mineral agreements. 2 N.N.C. §
501(B)(4)(a).

SECTION TWO. FINDINGS

- A. The EOG Resources, Inc., has requested approval of the EOG Resources, Inc.,
Operating Agreement between the Navajo Nation and EOG Resources, Inc.,

1 (“Operating Agreement” or “EOG Resources, Inc. Operating Agreement”) for
2 certain trust lands in Upper Fruitland Chapter and Nenahnezad Chapter. The
3 Operating Agreement between the EOG Resources, Inc. and the Navajo Nation is
4 attached as **Exhibit 1**.

5 B. The land survey of the approximately 150,000 acres in the Upper Fruitland and
6 Nenahnezad areas contained in the Operating Agreement is attached as **Exhibit 1-**
7 **A**.

8 C. The Operating Agreement will provide EOG Resources, Inc., the exclusive right to
9 investigate, explore and drill for oil and gas within the acreage at-issue; EOG
10 Resources, Inc., is primarily seeking to produce oil and gases other than helium

11 D. The EOG Resources, Inc., plans on using horizontal drilling rather than vertical
12 drilling which will minimize surface disturbance to the land.

13 E. Under the terms of the Operating Agreement, the Navajo Nation’s compensation
14 includes the following: A Bonus Payment of \$7 million five days after the effective
15 date of the Operating Agreement; a \$3 million payment to the Navajo Nation
16 Scholarship Office ten days after the effective date of the Operating Agreement; an
17 annual payment of \$2,000 per producing well to the Navajo Nation Scholarship
18 Office, with the maximum annual payment totaling \$300,000; a payment of \$10/acre
19 per year during the Operating Agreement’s Primary Term, which is the first 10
20 years of the Operating Agreement; a payment of \$2/acre per year during the
21 Operating Agreement’s Secondary Term which are the years following the Primary
22 Term, for as long as Operating Agreement is producing oil and gas in paying
23 quantities.

24 F. Under the Operating Agreement, the Navajo Nation will receive the following
25 royalty payments: 18.75% for oil; 18.75% for all natural gas liquids and gases excluding
26 helium, carbon dioxide and related gases; 25% for helium, carbon dioxide and related
27 gases; the Nation also has the option to receive its oil royalties “in kind.”

28 G. The Upper Fruitland and Nenahnezad Chapters have passed resolutions in support
29 of the EOG Resources, Inc., Operating Agreement between the Navajo Nation and
30 EOG Resources, Inc., which are herein attached as **Exhibits 2 and 3**, respectively.

1 H. The Executive Official Review Document No. 019487 is attached as **Exhibit 4**.
2

3 **SECTION THREE. APPROVAL**

4 A. The Navajo Nation hereby approves the EOG Resources, Inc., Operating
5 Agreement between the Navajo Nation and EOG Resources, Inc. for certain trust
6 lands on the Navajo Nation (San Juan County, New Mexico), herein attached as
7 **Exhibit 1**.

8 B. The Navajo Nation hereby authorizes the President of the Navajo Nation to execute any
9 and all documents necessary to affect the intent and purpose of this resolution.
10
11
12
13
14
15
16
17
18
19
20
21
22
23
24
25
26
27
28
29
30



Execution Version

OIL AND GAS OPERATING AGREEMENT

This Oil and Gas Operating Agreement ("**OA**" or the "**Agreement**") is made and entered into this _____ day of _____, 2022, by and between THE NAVAJO NATION (the "**Nation**"), whose address is P.O. Box 9000, Window Rock Navajo Nation, Arizona 86515, and EOG RESOURCES, INC. ("**Operator**"), whose address is 104 South 4th Street, Artesia, New Mexico 88210 (each individually a "**Party**" and collectively, the "**Parties**"), on the terms and conditions set forth herein.

RECITALS

WHEREAS, the Nation is a sovereign Indian Nation and the beneficial owner of certain surface land and mineral estates located on the Navajo Nation in the States of Arizona, Utah and New Mexico; and

WHEREAS, Operator desires to explore for, develop, produce, and sell Hydrocarbons which may be found in the lands covered by this Agreement.

NOW, THEREFORE, for and in consideration of the foregoing recitals and the mutual covenants and obligations set forth herein, the Parties agree as follows:

AGREEMENT

ARTICLE I. DEFINITIONS.

"**Agreement**" or "**OA**" has the meaning set forth in the introductory paragraph.

"**Anniversary Date**" means such date being one (1) year after the Effective Date of this Agreement, and each subsequent one-year anniversary date thereafter.

"**Bonus**" has the meaning set forth in Section 4.05.

"**Capable of Producing**" means a Well that is physically capable of producing Hydrocarbons without additional equipment or repair.

"**Conducting Operations**" means any work undertaken or commenced in good faith for the purpose of carrying out the rights, privileges or obligations of Operator under this OA, including the construction of necessary structures for the drilling of a well or Well, the actual operation of drilling in the ground, and all other related activities common in the industry, unless otherwise prohibited by applicable law or this Agreement.

"**Effective Date**" means the date on which the Secretary has approved the Agreement.

"**Force Majeure**" has the meaning set forth in Section 7.09(a).

"**Gas**" or "**gas**" shall be defined pursuant to 30 C.F.R. Part 1206, Subpart E, § 1206.171.

"**Gross Proceeds**" for royalty payment purposes means: for gas royalties the definition contained at 30 C.F.R. § 1206.171, or any applicable substitute future regulation; for oil royalties, the definition contained at 30 C.F.R. § 1206.51 or any applicable substitute future regulation.

“Held Acreage” means the area(s) on the Properties in acres designated by Operator under Section 2.04(a) equal to: (i) the sum of the total number of Wells on the Properties (or lands pooled, unitized or communitized therewith) which are producing or are Capable of Producing Hydrocarbons in Paying Quantities *plus* the number of Wells which are drilled and capable of being completed (also known as DUCs) *plus* the number of Wells on which there are operations; *multiplied by* (ii) 640 acres.

“Hydrocarbons” means oil, gas, casing head gas, natural gas liquids, coal bed methane, distillate, condensate and each of their respective constituent vapors and liquids, and including without limitation, helium and carbon dioxide, and all other gases produced by Operator within the OA Area; provided, however, Hydrocarbons shall not include coal matrix material (other than coal bed methane and coal seam gas) or the in-situ synthetic gasification of coal matrix material.

“Nation” has the meaning set forth in the introductory paragraph.

“Natural Gas Liquids” or ***“natural gas liquids”*** shall be defined pursuant to 30 C.F.R. Part 1206, Subpart E, § 1206.171.

“Navajo Nation Taxes” has the meaning set forth in Section 4.10.

“Oil” or ***“oil”*** shall be defined pursuant to 30 C.F.R. Part 1206, Subpart B, § 1206.51.

“ONRR” means the United States Department of Interior’s Office of Natural Resources Revenue.

“Operator” has the meaning set forth in the introductory paragraph.

“Party” or ***“Parties”*** has the meaning set forth in the introductory paragraph.

“Paying Quantities” means, with respect to Hydrocarbon production after the expiration of the Primary Term, sufficient Gross Proceeds to the Operator from the production of Hydrocarbons to (i) operate and maintain the Held Acreage as provided herein, and (ii) market the Hydrocarbons.

“Primary Term” has the meaning set forth in Section 2.02(a).

“Primary Term Delay Rental” has the meaning set forth in Section 4.06.

“Properties” or ***“OA Area”*** means the surface and all geological zones within the lands located in San Juan County, New Mexico, which are more specifically described in Exhibit A attached hereto and which contain approximately 149,985 net mineral acres, more or less.

“Raw Seismic Data” has the meaning set forth in Section 6.05.

“Secondary Term” has the meaning set forth in Section 2.02(b).

“Secondary Term Delay Rental” has the meaning set forth in Section 4.07.

“Secretary” means the United States Secretary of the Department of Interior or his/her designee.

“Well” means a horizontal Hydrocarbon well.

“Well Equipment and Facilities” means, with respect to any Well, the casing and other material, equipment, structures and facilities necessary for the continued operation of such Well.

“*Well Takeover Notice*” has the meaning set forth in Section 7.14(e).

ARTICLE II. PROPERTIES; TERM.

Section 2.01 Properties: The Nation does hereby grant to Operator the exclusive right and privilege to investigate, explore, prospect, drill for, mine, extract, remove, produce, sell and dispose of all the Hydrocarbons, at all depths in or under the Properties, together with the right to conduct exploration, geologic and geophysical surveys by seismograph, core test, gravity and magnetic method, injecting gas, water and other fluids, and air into subsurface strata and the right to construct and maintain on, over and across the Properties such structures as may be necessary for the development and operation of the Properties or for the production, storing, maintaining, treating, transporting and ownership of the Hydrocarbons including, but not limited to, pipelines, roads, tanks, power stations, and data or communication lines consistent with the terms of this Agreement.

Section 2.02 Term.

(a) Primary Term. The initial term of the OA shall be for a period of ten (10) years, which may be extended for up to one (1) additional year upon either Party providing written notice to the other Party of such extension at least ninety (90) days prior to the tenth (10th) anniversary of the Effective Date (such period, the “*Primary Term*”).

(b) Secondary Term. After the Primary Term, the term of the OA shall continue in full force and effect as to the Held Acreage for the period of time during which any Well located on the associated Held Acreage is producing or is Capable of Producing Hydrocarbons in Paying Quantities consistent with the terms of this Agreement (such period, the “*Secondary Term*”); *provided, however*, if the Secondary Term is only being perpetuated by one or more Wells that are not producing and are only Capable of Producing Hydrocarbons in Paying Quantities and each such Well has remained idle for more than six (6) consecutive months (as determined on a Well-by-Well basis) for any reason other than as a result of an event of Force Majeure, then the Secondary Term shall expire and this OA will terminate.

Section 2.03 Exclusive Rights. Operator’s exclusive rights and privileges to conduct Hydrocarbon exploration and development activities on the Properties pursuant to this OA shall commence on the Effective Date and continue through the Primary Term and shall apply to the Held Acreage for the duration of the Secondary Term.

Section 2.04 Held Acreage.

(a) At the expiration of the Primary Term, this OA shall partially terminate as to all parts of the Properties save and except the Held Acreage, and Operator shall promptly designate the Held Acreage in writing. The Held Acreage shall (i) encompass all lateral portions of all such applicable Wells and (ii) be comprised of complete township sections (as opposed to portions of township sections). The Held Acreage will include an adequate legal description and survey(s) of the lands to be included in the Held Acreage. Exhibit B is herein attached to provide an example of the calculation and description of the Held Acreage and is for illustrative purposes only. Operator will consult with the Navajo Nation Minerals Department on the designation of the Held Acreage and will relinquish the portion of the Properties that is not included within the Held Acreage back to the Nation. Notwithstanding anything contained in this OA to the contrary, any Well that (i) is Capable of Producing Hydrocarbons in Paying Quantities and (ii) has been idle for longer than the six (6) month period immediately preceding the expiration of the Primary Term will not count toward the calculation of Held Acreage at the expiration of the Primary Term.

(b) If Operator needs continuing rights-of-way and easements over, under, upon, through and across the surface and subsurface of any portion of the Properties that have been relinquished to the Nation, to the extent necessary or convenient for Operator and/or its Hydrocarbon purchaser(s) or transporter(s) and/or its fresh or produced water purchaser(s) or transporter(s) to Conduct Operations that may be required by Operator on the Held Acreage or other lands pooled, unitized or communitized therewith, Operator shall seek the appropriate Navajo Nation approval for such access. The Nation's obligations as described herein and in this Agreement shall remain in full force and effect as to the Held Acreage for so long as any Well located on the Held Acreage is producing or is Capable of Producing Hydrocarbons in Paying Quantities.

Section 2.05 Pooling; Communitization. Subject to approval of the Navajo Nation Minerals Department and the Secretary, which shall not be unreasonably withheld conditioned or delayed, Operator shall have the right and power at any time and from time to time as a recurring right, either before or after production, as to all or any part of the Properties or the Held Acreage, depending on whether the Agreement is in the Primary Term or the Secondary Term, and as to any one or more of the formations hereunder, to pool, unitize or communitize the leasehold estate and the mineral estate covered by this Agreement with other lease or leases that are contiguous to the Properties for the production of Hydrocarbons when in Operator's judgment it is necessary or advisable to do so, and irrespective of whether authority similar to this exists with respect to such other lease or leases, unless the terms of the other lease or leases expressly states otherwise. Likewise, units previously formed to include formations not producing Hydrocarbons, may be reformed to exclude such non-producing formations.

Section 2.06 Relinquishment. Operator shall not relinquish any portion of the Properties during the Primary Term. Operator, in its sole discretion, may relinquish any portion of the Held Acreage during the Secondary Term by providing written notice of relinquishment to the Navajo Nation Minerals Department at least ninety (90) days prior to such relinquishment. As to any portion of the Held Acreage relinquished by Operator hereunder, Operator shall promptly file a relinquishment or release instrument in the real property records of San Juan County, New Mexico (or other applicable governmental authority) and provide a copy of same to the Nation and the Secretary.

ARTICLE III.

SURFACE AND SUBSURFACE USE; AUTHORIZATION.

Section 3.01 Access Rights. Without limitation, the Nation hereby grants to and gives its consent for Operator access to the Properties for the purpose of conducting environmental, archaeological, biological and seismic studies preparatory to operations on the OA Area. As of the Effective Date, Operator is hereby authorized to conduct geophysical surveys on all, or any part of the Properties, which shall be without charge for surface damages and/or permit fees in favor of the Nation.

Section 3.02 Surface Rights; Subsurface Rights. Subject to Section 7.14(b), the Nation hereby grants to Operator all such use rights over, under, upon, through and across the surface and subsurface of (a) all of the Properties during the Primary Term and (b) all of the Held Acreage during the Secondary Term, in each case to the extent necessary or convenient for Operator, consistent with Section 2.01 of this Agreement, subject to applicable law and regulation, including all applicable permit requirements, and the terms of this Agreement, including, but not limited to, the following: the right (i) to drill Wells and associated facilities and infrastructure; (ii) to purchase, drill for, withdraw, and produce brackish or other non-fresh water for use on or with respect to Operator's operations; (iii) to purchase, drill for, withdraw, and produce fresh water for use on or with respect to Operator's operations; (iv) to drill disposal or injection wells, and the injection of substances therein; (v) to construct and operate water pits, and/or water re-use, treatment or recycling facilities; (vi) to construct and operate Hydrocarbon transportation, gathering, processing, treating and flaring, and other infrastructure and facilities as may be necessary to operate (a) all

of the Properties during the Primary Term and (b) all of the Held Acreage during the Secondary Term, in each case, including, without limitation, pipelines, roads, tanks, power stations, and data or communication lines; and (vii) to construct and operate permanent and temporary fresh and produced water transportation lines. To the extent necessary for Operator's access to the Properties, the Nation will not unreasonably withhold, condition or delay the issuance of any right-of-way that Operator may request for access over, upon, through and across the surface of the Nation's other lands that are adjacent to the Properties. Operator understands that the application for any right-of-way requires a separate approval process.

Section 3.03 Wells. In addition to Operator Conducting Operations on Wells, Operator may engage in drilling and Conducting Operations on vertical wells for testing, monitoring or other reasons that Operator deems appropriate, subject to applicable law. Operator shall either complete, plug and abandon, or repurpose each well or Well drilled within thirty-six (36) months of rig release of each such well or Well. Subject to 7.14(e), Operator shall plug and abandon any Well that has been shut-in or temporarily abandoned for more than twenty-four (24) consecutive months for any reason other than as a result of an event of Force Majeure.

Section 3.04 Required Permits. The Operator shall obtain such permits and licenses as may be required by applicable Nation and/or Federal authorities for the exploration, development, production and sale of all Hydrocarbons and any related activity including the production or disposal of produced water. Operator shall not be subject to any liability, loss or forfeiture of any rights under this OA for failure to perform any obligation under this OA during the time and to the extent that the failure to do so is caused by the unreasonable withholding, conditioning or delay of approval by any such governmental agency.

The Nation, through its Land Department, Minerals Department, General Land Development Department and other applicable departments, and the Secretary, further agree to review and approve reasonable requests of Operator in a timely manner, from time to time, of all Required Permits and such other permits and authorizations as are necessary or incidental to the conduct of Operator's authorized activities hereunder, including without limitation permits for seismic and other studies, water usage, easements and that the purposes of this Agreement, express or implied, can be fully accomplished without unnecessary or unusual delays. "**Required Permits**" means (i) all approvals, consents, authorizations, licenses, or permits from all applicable governmental authorities with competent jurisdiction over the Properties or any oil and gas operations thereunder; and (ii) all such surface and subsurface rights and easements, service line agreements, rights-of-way, water withdrawal rights, injection rights, and similar rights, in each case, as may be necessary or convenient to immediately thereafter commence and pursue to completion without interruption the operations contemplated in its development and operational plans, including site preparation, construction of surface facilities, and air and water permitting. For the avoidance of doubt, Operator understands that any and all water use associated with Conducting Operations pursuant to this Agreement will require a permit from the Navajo Nation Department of Water Resources, including water used from a non-Navajo water source. All such approvals by the Nation and its departments shall not to be unreasonably withheld, conditioned or delayed.

Section 3.05 Laws of the Navajo Nation. Operator shall comply with Navajo Nation laws governing environmental resources, including water and cultural resources, and shall obtain the appropriate Navajo Nation environmental and cultural resource clearances, and grazing clearances, prior to any disturbance of the Properties.

Section 3.06 Setback Requirements. The surface location of any well or Well that Operator drills related to this Agreement will be at least 500 feet away from any main residence, animal corral, ceremonial grounds, sacred offering areas, burial grounds and other areas of sacred or practical importance to the local community and its people. To the extent available, the Nation will provide to Operator a map showing the areas to be covered under this requirement.

Section 3.07 Roads. Operator agrees to gravel any roads that are utilized by Operator for oil and gas operations under this Agreement and will maintain such roads through the term of this Agreement. Operator and its consultants will agree to maintain a 20 MPH maximum speed limit on these roads through the duration of operations.

ARTICLE IV. **OPERATOR'S PAYMENT OBLIGATIONS.**

Section 4.01 Royalties.

(a) Oil. Subject to Sections 2.05, 4.02 and 4.03, Operator shall with respect to Oil pay **18.75%** of the value at the Bureau of Land Management facility measurement point (point of royalty settlement) of all such Oil produced and saved from the Wells or lands pooled therewith, as determined in accordance with Section 4.03 hereof.

(b) Gas, Natural Gas Liquids. Subject to Sections 2.05 and 4.03, Operator shall with respect to Gas, Natural Gas Liquids and other Hydrocarbons (excluding the gases covered by Section 4.01(c)), pay **18.75%** of the value at the Bureau of Land Management facility measurement point (point of royalty settlement) of such Gas, Natural Gas Liquids and other Hydrocarbons (excluding the gases covered by Section 4.01(c)) produced and saved from the Wells or lands pooled therewith as determined in accordance with Section 4.03 hereof.

(c) Helium, Carbon Dioxide, Argon and Other Non-Hydrocarbon Gases. Subject to Sections 2.05 and 4.03, in the event Operator, in its sole discretion, deems it economically viable to market helium, carbon dioxide, argon or other non-hydrocarbon gases, Operator shall with respect to such helium, carbon dioxide, argon, or other non-Hydrocarbon gases, pay **25%** of the Gross Proceeds received by Operator for the first arm's-length sale of such gases. For purposes of determining royalties owed pursuant to this Section 4.01(c), there shall be no deductions from the Gross Proceeds received. If Gross Proceeds for royalty valuation purposes pursuant to this Section 4.01(c) have been reduced by any costs including but not limited to marketable condition costs, marketing costs, transportation to the point of arm's-length sale or processing costs, by the purchaser, or any other person, that value will be added back to Gross Proceeds for purposes of determining royalties. For purposes of determining royalties as provided in this Section 4.01(c), the point of valuation shall be the Bureau of Land Management facility measuring point.

Section 4.02 Oil Royalty-in-Kind. At the election of the Nation, oil volumes equivalent to the royalty due to the Nation as provided in Section 4.01(a) may be delivered to the Nation in lieu of cash payments hereunder, in each case, and notwithstanding anything in this Agreement to the contrary, at the sole cost, risk, and expense of the Nation, and subject to one-hundred and eighty (180) days' prior written notice of such election (which election may only be revoked on one-hundred and eighty (180) days' prior written notice), provided, however, any election to take oil in-kind or to revoke such election may only be made once per calendar year. If the Nation elects to take its royalty share of oil in-kind as provided in this Section 4.02, (i) Operator will continue to follow all Federal and Nation reporting requirements, and (ii) the Parties agree to negotiate in good faith regarding the specifics of the physical delivery of such oil.

Section 4.03 Valuation of Hydrocarbon and Non-Hydrocarbon Production. The value of all Hydrocarbons produced from the Properties shall be determined in accordance with this Agreement and the provisions of 30 C.F.R. Parts 1202 and 1206 in effect at the time such Hydrocarbons are produced and saved by Operator. To the extent permitted by the regulations referenced in this Section 4.03, in calculating royalty payments owed to the Nation under this Agreement for Hydrocarbons, Operator shall be entitled to deduct from the value of production transportation and processing costs as permitted by ONRR regulations.

The value of helium, carbon dioxide, argon and other non-hydrocarbon Gases shall be determined in accordance with Section 4.01(c).

Section 4.04 ONRR Reporting. Royalties payable under Sections 4.01(a), 4.01(b), and 4.01(c) of this Agreement shall be determined by Operator on a Well-by-Well basis but reported to ONRR on a lease basis in accordance with Section 4.03.

Section 4.05 Bonus. The bonus payable by Operator to the Nation with respect to the Properties will be **Seven Million and no/100 Dollars (\$7,000,000.00)** (the "**Bonus**"). The Bonus is based on the Operator's current good faith assumptions that all net mineral acres in the Properties are owned by the Nation and are available to lease under this OA. The Bonus will be payable to the Nation no later than five (5) business days after the Effective Date.

Section 4.06 Primary Term Delay Rental Payments. Properties for the first year of the Primary Term are held by Operator by payment of the Bonus, as set forth in Section 4.05. After the first year of the Primary Term (beginning on the one-year anniversary of the Effective Date, and on each one-year anniversary thereafter for the duration of the Primary Term), Operator shall pay an advance annual delay rental of **\$10.00** per net mineral acre (the "**Primary Term Delay Rental**") prior to the applicable Primary Term Delay Rental payment date. Annual Primary Term Delay Rental payments will be due on or before the applicable Anniversary Date. Primary Term Delay Rental payments are not recoupable against any royalty payments. Any Primary Term Delay Rental not paid within ten (10) days of the applicable Anniversary Date will be deemed late in accordance with Section 4.08 of this Agreement.

Section 4.07 Secondary Term Delay Rental Payments. Beginning on the effective date of the Secondary Term, and on each one-year anniversary date thereafter for the duration of the Secondary Term, Operator shall pay an advance annual delay rental of **\$2.00** per net mineral acre (the "**Secondary Term Delay Rental**") for any acreage of the Held Acreage that is not relinquished by Operator prior to the applicable Secondary Term Delay Rental payment date. For the avoidance of doubt, in no event shall Operator pay a Secondary Term Delay Rental for any acreage of the Held Acreage that has been relinquished by Operator prior to the applicable Secondary Term Delay Rental payment date. Annual Secondary Term Delay Rental payments will be due on or before the applicable Anniversary Date. Secondary Term Delay Rental payments are not recoupable against any royalty payments. Any Secondary Term Delay Rental not paid within ten (10) days of the applicable Anniversary Date will be deemed late in accordance with Section 4.08 of this Agreement.

Section 4.08 Late Payments. Any payment, including but without limitation, Bonus, royalty, Primary Term Delay Rental, Secondary Term Delay Rental, and damages, not received by the Nation in a timely manner shall bear interest and applicable penalty from the date payment was due to the date payment is received by the Nation at the interest rate then being assessed by ONRR. Any penalties and fees associated with Navajo Nation Taxes will be determined in accordance with Navajo Nation law.

Section 4.09 Navajo Scholarship. Within ten (10) business days after the Effective Date, Operator shall pay **Three Million and no/100 Dollars (\$3,000,000.00)** to the Navajo Nation Scholarship Office for its general scholarship fund. On or before January 31st of each calendar year during the term of this Agreement, Operator shall pay to the Navajo Nation Scholarship Office for its general scholarship fund \$2,000.00 per Well that is producing as of December 31st of the prior calendar year; provided, however, each such annual payment shall not be greater than \$300,000.00 (the annual scholarship payment "ceiling").

Section 4.10 Payment of Navajo Nation Taxes. Operator shall pay when due all applicable Navajo Nation taxes ("**Navajo Nation Taxes**"), provided that Operator may assert any objections it may

have to the applicability or amount of any such tax in accordance with the Uniform Tax Administration Statutes, as amended, 24 N.N.C. § 101 *et seq.*

ARTICLE V.
COMPLIANCE WITH NAVAJO NATION AND FEDERAL REQUIREMENTS.

Section 5.01 Governing Law. Except as otherwise provided in Section 7.04(d)(v), the rights and the obligations of the Parties shall be governed by Federal and Navajo Nation laws, specifically including the Indian Mineral Development Act of 1982, 25 U.S.C. § 2101 *et seq.*, and applicable regulations pertaining thereto. Operator agrees that the performance of this OA within the Nation is subject to the supervision, monitoring and regulations of the Nation and of any Federal agency with jurisdiction over Operator's performance of this OA. Any matter not subject to exclusive Federal regulation shall be subject to Nation regulations. Operator agrees to strictly observe all Nation laws and regulations, unless specifically waived by the Navajo Nation Council. Operator shall comply with applicable Nation and Federal laws and regulations prior to commencement of operations and, with respect to any well plugged and abandoned by it hereunder, shall restore the surface pursuant to such regulations.

Section 5.02 General Requirements. The Operator shall comply with all applicable Nation and Federal rules, regulations, permits, and laws, including the following:

Navajo preference in employment and business laws;

Environmental protection rules and regulations;

The Navajo Nation Tax Code;

Cultural resources and antiquities laws and regulations; and

The Navajo Nation Water Code.

Section 5.03 Successors. The covenants contained in this Agreement shall extend to and be binding upon the successors and assigns of the Parties to this OA. While the Properties of the Nation are in trust or restricted status, all obligations of the Operator under this Agreement are to the United States as well as to the Nation.

Section 5.04 Access to Properties. Operator shall not deny access to the Properties or Operator's operations under this Agreement at any time to duly authorized employees or agents of the Nation or appropriate Federal agencies. The Nation agrees to follow, and shall cause its duly authorized employees and agents to follow, Operator's safety standards when accessing sites on the Properties where Operator is Conducting Operations.

Section 5.05 Applications for Permit to Drill (i.e., APDs). All applications for a permit to drill will be approved by the Nation in a timely manner and the Nation shall use reasonable efforts to assist and support Operator in obtaining the requisite approvals from the appropriate federal agencies in a timely manner, prior to the Operator's commencement of each respective drilling operation on the OA Area.

Section 5.06 Prudent Operator Standards. Operator shall exercise diligence at all times in the exploration, drilling, completing and operating of all Wells and all associated facilities constructed in accordance with this Agreement and shall carry on all operations as a reasonably prudent operator, having due regard for preventing waste or destruction of Hydrocarbons, contamination of surface or groundwater, contamination of soils, pollution of air, injury to workmen and the public.

Section 5.07 Water Resource Protection. All water used or encountered by Operator in connection with Hydrocarbon exploration and development under this Agreement shall be in accordance with applicable Nation and Federal laws and regulations.

Section 5.08 Other Wells; Dry Holes. Subject to applicable Nation and Federal regulations, Operator shall have the right to drill water wells, injection wells and disposal wells and to use such wells for disposal, injection, or water production operations; provided, however, in the event Operator wishes to convert a Well into a water well, injection well and/or disposal well, such Well shall be determined in good faith by Operator to not be Capable of Producing Hydrocarbons in Paying Quantities prior to such conversion. Operator shall plug and abandon any dry holes in accordance with the terms of this Agreement and the applicable Nation and Federal laws and regulations.

Section 5.09 Dewatering. Dewatering of any geologic formation by a Well shall be accomplished in accordance with applicable Nation and Federal laws and regulations.

Section 5.10 Protection of Coal and Other Mineral Resources. Operator shall conduct all Hydrocarbon exploration and development activities in a manner that minimizes the damage to coal deposits or other mineral deposits within the OA Area. Operator has no rights to coal matrix material (other than coal bed methane and coal seam gas) or the in-situ synthetic gasification of coal matrix material within the OA Area.

Section 5.11 Surface Protection. Operator shall comply with applicable Nation and Federal laws and regulations concerning use of the surface of the OA Area, location of wells and Wells, production facilities, access and production equipment rights-of-way in the OA Area and across other lands of the Nation. Before any surface-disturbing activities commence, Operator shall obtain the necessary Nation and Federal approvals, including, but not limited to, payment of the project review processing fee, surface damage payments as required by law, archaeological/cultural and environmental surveys and/or assessments, customary land user consent, and surety bonds as required by law; provided, however, Operator shall not be required to pay right-of-way consideration to the Nation for oil and gas production-related rights-of-way within the OA Area if the land is not relinquished to the Nation.

ARTICLE VI.

GENERAL REPORTING PROCEDURES.

Section 6.01 Periodic Drilling Reports. Operator shall notify the Navajo Nation Minerals Department prior to the commencement of any Well drilling operation, and thereafter shall provide drilling reports showing the progress of said Well. Operator shall also provide notification of drilling, completion and production testing of each Well at least forty-eight (48) hours prior to such testing in order that a representative of the Nation has the opportunity to witness such activity.

Section 6.02 Copies of Reports and Tests. Operator shall provide the Navajo Nation Minerals Department with copies of all log runs, drill stem tests, geological reports and other related documentation obtained by Operator in connection with the drilling and completion of a Well within thirty (30) days of Operator's receipt of such log runs, reports and tests.

Section 6.03 Production and Royalty Reports. Operator shall submit all required monthly production and royalty reports to the Navajo Nation Minerals Department and Federal government in accordance with Nation and Federal regulations. All OA rental and royalty payments shall be submitted to the Navajo Nation's Royalty Lockbox Account with a corresponding Form ONRR-2014, Report of Sales and Royalty Remittance, submitted to ONRR. Operator shall notify the Navajo Nation Minerals

Department and the Bureau of Land Management in writing if any extraordinary events occur, including but not limited to, the shutting-in of any Well for a period of thirty (30) days or longer.

Section 6.04 Well Information. On a quarterly basis, Operator will provide to the Navajo Nation Minerals Department the following information, if available and to the extent that Operator can disclose such information without violating any applicable confidentiality obligations, in the quantity shown, concerning each Well drilled, completed, reworked, or plugged and abandoned pursuant to this OA:

- Logs – Field Prints (2)
- Logs – Final Prints (2)
- Core Data
- Drill Stem Tests – Field Data (2)
- Drill Stem Tests – Final (2)
- Location Plat & Schematics (1)
- Drilling Summary (1)
- Directional Survey (1)
- Geological Report (1)
- Production Test Data (1)
- Bottom Hole Pressure Surveys (1)
- Gas, Oil and/or Water Analyses (1)
- State and Federal Completion Reports (1)
- Work Over Reports (1)
- Plugging and Abandonment Reports (1)
- Monthly Production and Sales Reports (1)

Section 6.05 Seismic Data. During the term of this Agreement, Operator shall provide the Navajo Nation Minerals Department with copies of all raw data resulting from seismic surveys conducted on the Properties (“**Raw Seismic Data**”) promptly following the completion of such seismic surveys. Contemporaneously with Operator’s transmission of Raw Seismic Data to the Nation, Operator shall assign to the Nation an undivided one-half (1/2) interest in all such Raw Seismic Data. The Parties’ co-ownership of all such Raw Seismic Data will be subject to the confidentiality obligations set forth in Section 6.06. Neither Party shall sell, license or otherwise transfer the Raw Seismic Data to any third-party without the prior written consent of the other Party.

Section 6.06 Confidentiality. During the term of this Agreement and for a period of five (5) years thereafter, the Parties shall keep all information and data concerning any of the Properties confidential except that the Nation may show such data to (i) its employees and agents; (ii) third parties to the extent required to prepare reserve estimate reports and other related reports for the Nation; (iii) any persons or entities as required under applicable law; or (iv) the Secretary, provided that, in the case of sub-clauses (i), (ii), and (iii), any person or entity to whom or to which any information is disclosed must be subject to an agreement or undertaking of confidentiality, non-use, and non-disclosure in form and substance consistent with the terms of this Agreement.

ARTICLE VII.

GENERAL PROVISIONS.

Section 7.01 Indemnification and Insurance.

(a) Indemnification. Operator assumes all risk of personal injury to or death of its employees. Operator agrees to indemnify and hold the Nation and the Secretary and their agents, employees, licensees, customary land users, permittees and tenants harmless from all claims, liability and

causes of action alleging bodily injury or property damage asserted against the Operator, its agents, employees and subcontractors or any third-party which may arise by reason of the operations of the Operator, its agents, employees and subcontractors, including any negligent omissions in connection with such operations.

Section 7.02 Minimum Insurance Requirements. The Operator shall maintain and shall require its contractors and subcontractors to maintain all insurance required under all applicable laws and regulations. Operator shall carry the following minimum insurance naming both the Nation and the Operator as insured:

(a) Commercial general liability insurance with limits of not less than \$300,000.00 for each accident and \$1,000,000.00 for death or injury of one person.

(b) Comprehensive public liability property damage insurance with limits of not less than \$1,000,000.00 for each accident and \$5,000,000.00 aggregate per policy.

(c) Automobile public liability insurance with limits of \$300,000.00 for the death or injury of one person and \$1,000,000.00 for each accident.

(d) Workers' compensation insurance in the Operator's name in the amount required by law.

Section 7.03 Certificates of Insurance. Certificates of insurance naming the Nation as additional insured for all said policies (except workers' compensation) will be furnished to the Nation within a reasonable time after receipt.

Section 7.04 Dispute Resolution and Navajo Nation Jurisdiction.

(a) Sovereignty of the Nation. Nothing contained herein shall be interpreted as constituting a waiver, express or implied, of the sovereign immunity of the Nation, subject to the standard remedies available to all persons under the Navajo Sovereign Immunity Act, 1 N.N.C. § 554, and specifically provided for in Section 7.04(d) below and 1 N.N.C. §§ 554(J) and (K).

(b) Royalties and Rentals. Any dispute between the Parties involving royalties or rentals due under Article IV of the OA shall be resolved in accordance with the requirements and procedures contained in ONRR's regulations, including 30 C.F.R. Part 1241, or any applicable substitute future regulations. Any other dispute between the Parties concerning the OA shall be resolved in accordance with Sections 7.04(c) and 7.04(d).

(c) Negotiation. In the event of any dispute, the Parties shall use their good faith efforts to resolve the dispute, and each Party shall continue to perform in accordance with the other provisions of this OA during the pendency of the dispute. As a first step to resolving any dispute, the Parties shall attempt to negotiate a just and equitable settlement thereof. Each Party will communicate and/or meet with the other in good faith and attempt to reach a solution satisfactory to both Parties. If either Party fails or refuses to participate in such negotiations or such negotiations do not result in the Parties resolving the dispute within twenty (20) working days after one Party has requested that negotiation begin (and the period is not extended with the consent of the Parties), then either Party may cause the dispute to be referred to arbitration.

(d) Arbitration. If such efforts in Section 7.04(c) are unsuccessful in reaching a resolution of the Parties' dispute within sixty (60) calendar days of commencement of the negotiations, then

either Party may invoke arbitration according to the procedures referenced in the Navajo Sovereign Immunity Act, as amended, at 1 N.N.C. §554(J) and §554(K), and as set forth in the Navajo Nation Arbitration Act, as amended, at 7 N.N.C. §§1101 *et seq.* Such arbitration shall be conducted in accordance with the Commercial Arbitration Rules of the American Arbitration Association, except to the extent such rules are modified by the following:

(i) unless otherwise agreed to in writing by the Parties, all arbitration procedures shall be held in Window Rock, Arizona; and

(ii) the arbitration shall be conducted by a single arbitrator who possesses at least ten (10) years' experience in federal Indian law selected by the mutual agreement of the Parties or, absent such agreement, as provided by the Commercial Arbitration Rules of the American Arbitration Association, unless any claim, individually, or in the aggregate, exceeds \$1,000,000.00, exclusive of interests, costs and fees; in such case the arbitration shall be conducted by a panel of three (3) arbitrators, each Party selecting one (1) arbitrator, with the two (2) arbitrators choosing the third; at least one (1) arbitrator shall possess at least ten (10) years' experience in federal Indian law; and

(iii) notice of intent to invoke arbitration shall be filed in strict compliance with the notice requirements of the Navajo Sovereign Immunity Act, 1 N.N.C. § 555; and

(iv) whether as a result of an arbitration provided for herein or of any judicial action to enforce an arbitration award resulting from such arbitration, any award against the Nation shall be in strict conformance with the provisions of 1 N.N.C. § 554(K)(1-6);

(v) whether in the context of an arbitration provided for herein or of any judicial action to enforce an arbitration award resulting from such arbitration, the laws of the Nation shall exclusively govern the interpretation of this OA, the arbitration provisions set forth herein and the arbitration procedures conducted pursuant thereto, and the application of all the provisions herein to the Operator and its subcontractors, agents, representatives, employees, or consultants; and

(vi) pursuant to 1 N.N.C. §554(K) and 7 N.N.C. §1102, the appropriate Navajo Nation District Court shall have exclusive jurisdiction to compel the Nation's participation in an arbitration, and shall have exclusive jurisdiction to enforce, modify, or vacate an arbitration award resulting from such arbitration; neither Party may recover from the other Party any attorneys fees or costs.

Section 7.05 Jurisdiction. There is expressly reserved to the Nation full territorial legislative, executive and judicial jurisdiction over the OA area, under the OA and all the Properties, including without limitation over all persons, including the public, and all activities conducted or otherwise occurring within the OA area and under the OA, and all the Properties shall be and forever remain Navajo Indian Country for purposes of Nation jurisdiction. Nothing in this clause should be construed to bar arbitration pursuant to Section 7.04(d) and the Navajo Arbitration Act.

Section 7.06 Waiver of Suit: Notwithstanding Section 7.04(b), the negotiation and arbitration provisions contained in this Agreement shall constitute the sole and exclusive procedural remedy to any dispute or controversy arising out of this Agreement. Commencement of negotiations or arbitration shall be a complete defense to any suit, claim, action or proceeding instituted in any Federal, state, or tribal court or any administrative tribunal, with respect to any dispute or controversy arising out of this Agreement that is negotiated or arbitrated as set forth herein.

Section 7.07 Post-Termination; Post-Expiration: The dispute resolution provisions of this Agreement shall, with respect to such any dispute or controversy arising out of this Agreement, survive the termination or expiration of this Agreement.

Section 7.08 Challenges Limited. By entering into this Agreement, Operator expressly covenants and agrees that it shall not contest or challenge the territorial, administrative, legislative, executive or judicial jurisdiction of the Navajo Nation on the basis that such jurisdiction is inconsistent with the status of the Navajo Nation as an Indian tribal Nation, or that the Navajo Nation government is not a government of general jurisdiction, or that the Navajo Nation government does not possess full police power (i.e. the power to legislate and regulate for the public's general health and welfare) over all lands, persons, activities, transactions, or occurrences within its territorial boundaries, or on any other basis not generally applicable in a similar challenge to the jurisdiction of a state government. Nothing in this section shall be construed to negate or impair federal responsibilities with respect to the Parties.

Section 7.09 Force Majeure.

(a) Force Majeure Defined. For purposes of this OA, "**Force Majeure**" is defined to include strikes, insurrections, demonstrations, terrorist activities, explosions, acts of God, floods, storms, fires, epidemics, pandemics and unavoidable accidents.

(b) Effect of Force Majeure. Neither Party shall be deemed to be in violation or breach of any obligation under this OA during the time and to the extent that it is prevented from or delayed in performing such obligation by Force Majeure.

(c) Situations Exempt from this Section. Nothing in this Section 7.09 shall be construed as compelling Operator to settle any labor dispute contrary to its wishes, or as preventing Operator from testing the validity of any local, tribal, or Federal order, regulation or law through available administrative, arbitral, or judicial proceedings.

Section 7.10 Assignment Procedures.

(a) Approval of the Nation and Secretary. Operator shall not assign, sell, exchange, lease or otherwise dispose of all or any part of its interests under this OA without the prior written approval of the Nation, as provided in 18 N. N. C. § 605, and the prior written approval of the Secretary in accordance with applicable Nation and Federal laws and regulations. Any successor or assign shall agree in the applicable assignment or other appropriate agreement to be bound by all the terms and conditions of this OA. Among other things, the assignee shall be required to comply with all Navajo Nation tax laws in accordance with Section 4.10. Any assignment, sale, exchange, lease or other transfer of Operator's interest without the Nation's prior written approval shall be null and void.

(b) Navajo Nation Right of First Refusal. Should Operator desire to assign or sell all or part of its operating interests under this OA, it shall comply with applicable Nation laws, including, but not limited to, 18 N.N.C. § 605, as such law may be amended from time to time.

Section 7.11 Notices. All notices and communications required or permitted hereunder shall be in writing and shall be deemed to have been duly made if actually delivered to, or mailed by registered or certified mail, postage prepaid, addressed to the parties at the following addresses. Written notice may also be given by facsimile transmission and shall be effective upon receipt of the transmission. Either Party may, by written communication so delivered to the other, change the name or address to which delivery thereafter shall be made.

To or upon the Nation:

Navajo Nation
Attn: Office of the President
P.O. Box 9000
Window Rock, AZ 86515
Phone: 928-871-6352
Fax: 928-871-4025

Navajo Nation Minerals Department
Attn: Department Director
P.O. Box 1910
Window Rock, AZ 86515
Phone: 928-871-6587
Fax: 928-871-7095

To or upon the Operator:

EOG Resources, Inc.
Attn: Division Land Manager
104 South 4th Street
Artesia, New Mexico 88210
Phone: 575-748-4214
Fax: 575-748-4572

EOG Resources, Inc.
Attn: Legal Department
1111 Bagby Street, Sky Lobby 2
Houston, Texas 77002
Phone: 713-651-7000
Fax: 713-651-6995

Any necessary notices to BIA should be sent to:

Regional Director
Navajo Region
Bureau of Indian Affairs
United States Department of Interior
301 West Hill Street
Post Office Box 1060
Gallup, New Mexico 87305
Phone: 505-863-8314
Fax: 505-863-8324

Section 7.12 Severability. The invalidity of any term or provision of this OA shall not affect the validity of any other provision herein, and the parties shall negotiate in good faith to enter into an agreement amending any such provision in a manner to make it valid, legal and enforceable while retaining the original intent of the parties with regard to such term or provision.

Section 7.13 Bankruptcy. In the event of insolvency, bankruptcy or receivership of the Operator, or its successors, devisees, and assignees, this OA and all other agreements, easements, permits, and approvals pertinent hereto shall be voidable at the sole discretion of the Nation as to any lands not relinquished by Operator within the OA Area pursuant to this Agreement.

Section 7.14 Default and Termination.

(a) Default by Operator. In the event of any material default by Operator in the performance of its material obligations under this OA, the Nation shall give Operator written notice specifying such material default within thirty (30) days after the Nation's identification of such material default. If Operator does not, within ninety (90) days of receipt of the notice, correct or dispute (in writing) such material default, initiate diligent efforts to correct such material default, the Nation may terminate this OA by delivering a termination notice to Operator, subject to Operator's rights as provided in Section 7.14(d), below, and subject to the dispute resolution provisions of Article VII. Notwithstanding the foregoing, any non-material breach by Operator of any obligation arising hereunder shall not work as a forfeiture or termination of this OA nor be grounds for cancellation hereof, in whole or in part.

(b) Reclamation. Subject to Sections 7.14(d) and 7.14(e), upon expiration or termination of this OA or partial or complete relinquishment of lands within the OA Area, Operator shall

surrender the OA Area or a portion of the OA Area, as applicable, in a condition that complies with applicable Nation and Federal laws. Subject to Sections 7.14(d) and 7.14(e), it shall be the obligation of Operator to restore those areas within the OA Area disturbed by Operator or its subcontractors, pursuant to the mutually approved reclamation plans and in compliance with all applicable laws, statutes, regulations and administrative orders.

(c) Final Data. Within ninety (90) days after the expiration or termination of this OA or partial relinquishment of lands within the OA Area, Operator shall deliver to the Nation all data required under Article VII of this Agreement that Operator has not previously furnished to the Nation.

(d) Removal of Improvements, Equipment, and Stockpiled Products. Operator shall have the right of ingress and egress for one (1) year after expiration or termination of this OA or after partial or total relinquishment of lands within the OA Area, to remove its property from the affected portions of the OA Area; provided, however, Operator may not remove any property from the applicable OA Area if Operator has outstanding financial obligations to the Nation related to this OA until such financial obligations have been satisfied or resolved to the satisfaction of the Parties, at which time the one (1) year time period will commence. The Parties shall endeavor to promptly resolve such outstanding financial obligations.

(e) Well Takeover Option. Prior to Operator plugging and abandoning any Well, Operator shall provide written notice to the Navajo Nation Minerals Department. If such Well is producing or Capable of Producing Hydrocarbons in Paying Quantities, as determined by the Navajo Nation Minerals Department and the Secretary, and the Nation desires to take assignment of and operate such Well, then the Nation shall have thirty (30) days following receipt of Operator's plugging and abandoning notice to notify Operator in writing of such desire (each, a "**Well Takeover Notice**"). Promptly following receipt of a Well Takeover Notice, Operator and the Nation shall notify the Bureau of Indian Affairs so that the Well and its Well Equipment and Facilities may be transferred to the Nation. Upon such transfer, all liabilities associated with such Well and its Well Equipment and Facilities and all reclamation and removal obligations related thereto pursuant to Section 7.14(b) and this Section 7.14(e) shall be assumed by the Nation. If the Nation does not timely provide a Well Takeover Notice, Operator shall plug and abandon such Well in accordance with applicable law and this Agreement.

Section 7.15 Department of Justice Approval. Pursuant to 1 N.N.C. § 554(J)(2) and (K)(2), Navajo Nation Department of Justice Approval is required for all agreements that include a limited waiver of sovereign immunity to compel or enforce arbitration under the Navajo Nation Arbitration Act, as amended, 7 N.N.C. § 1101 *et seq.*


Navajo Nation Department of Justice


11/2/22
Date

[Signature page follows.]

IN WITNESS WHEREOF, the Parties have executed and delivered this Agreement as of the date found on page one of this Agreement.


NATION:

THE NAVAJO NATION

By: 
Name: Jonathan Nez
Title: President

OPERATOR:

EOG RESOURCES, INC.

By: 
Name: Gregory D. Williamsen
Title: Vice President and General Manager

62




EXHIBIT A

Properties

[attached]



Statistical information shown herein is based off the record dimensions shown on the BLM plans listed above and the measured dimensions as shown, and is subject to BLM verification or re-measurements.

SPEC
Q-Spec, LLC
8000 SAN MATEO BLVD NE SUITE Q
ALBUQUERQUE, NM 87113

EOG RESOURCES


WORK ORDER NUMBER

**NAVAJO AOI BOUNDARY
PROJECT**

PERMIT MAP 1 OF 1

STATE	COUNTY	DETAIL
-------	--------	--------

NAME	DATE
...	...



Year	Male (thousands)	Female (thousands)
1990	~1800	~1900
2000	~2000	~2100
2010	~2200	~2300

Information shown herein is based off the record documents shown as accurate and true. The BLM policy being shown and the required materials as shown, and is not to be used for verification or reproduction.


QSPEC
QSPEC, LLC

WORK ORDER NUMBER

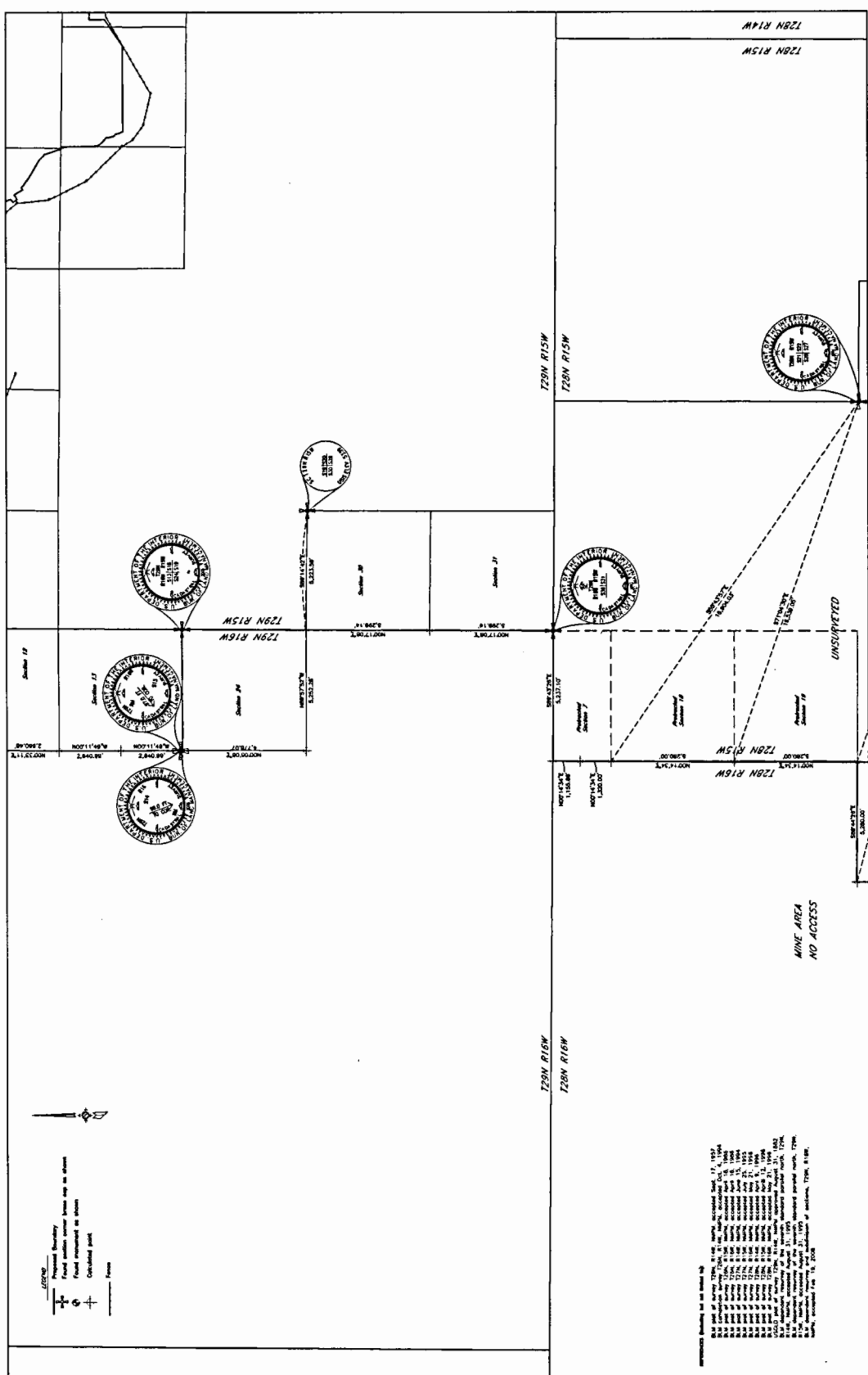
**NAVAJO AOI BOUNDARY
PROJECT**

PERMIT MAP 2 OF 11

WJW



Reaction information shown herein is based off the record descriptions shown on the B.M. cards listed above and the measured dimensions as shown. And is



SCALE: 1 INCH = 2000 FEET

LEGEND:

- Boundary
- Fixed monument from old survey
- Fixed monument in place
- Calculated point
- From

MONUMENT INSCRIPTIONS:

- 1729N R15W
- 1729N R16W
- 1729N R17W
- 1729N R18W
- 1729N R19W
- 1729N R20W
- 1729N R21W
- 1729N R22W
- 1729N R23W
- 1729N R24W
- 1729N R25W
- 1729N R26W
- 1729N R27W
- 1729N R28W
- 1729N R29W
- 1729N R30W
- 1729N R31W
- 1729N R32W
- 1729N R33W
- 1729N R34W
- 1729N R35W
- 1729N R36W
- 1729N R37W
- 1729N R38W
- 1729N R39W
- 1729N R40W
- 1729N R41W
- 1729N R42W
- 1729N R43W
- 1729N R44W
- 1729N R45W
- 1729N R46W
- 1729N R47W
- 1729N R48W
- 1729N R49W
- 1729N R50W
- 1729N R51W
- 1729N R52W
- 1729N R53W
- 1729N R54W
- 1729N R55W
- 1729N R56W
- 1729N R57W
- 1729N R58W
- 1729N R59W
- 1729N R60W
- 1729N R61W
- 1729N R62W
- 1729N R63W
- 1729N R64W
- 1729N R65W
- 1729N R66W
- 1729N R67W
- 1729N R68W
- 1729N R69W
- 1729N R70W
- 1729N R71W
- 1729N R72W
- 1729N R73W
- 1729N R74W
- 1729N R75W
- 1729N R76W
- 1729N R77W
- 1729N R78W
- 1729N R79W
- 1729N R80W
- 1729N R81W
- 1729N R82W
- 1729N R83W
- 1729N R84W
- 1729N R85W
- 1729N R86W
- 1729N R87W
- 1729N R88W
- 1729N R89W
- 1729N R90W
- 1729N R91W
- 1729N R92W
- 1729N R93W
- 1729N R94W
- 1729N R95W
- 1729N R96W
- 1729N R97W
- 1729N R98W
- 1729N R99W
- 1729N R100W

WORK ORDER NUMBER: NAVAJO AOI BOUNDARY PROJECT PERMIT MAP 4 OF 11

DATE: 11/26/21

STATE: NM

COUNTY: SHIPROCK

SECTION: 27

SCALE: 1 INCH = 2000 FEET


LEGEND:

- Boundary
- Fixed monument from old survey
- Fixed monument in place
- Calculated point
- From

MONUMENT INSCRIPTIONS:

- 1729N R15W
- 1729N R16W
- 1729N R17W
- 1729N R18W
- 1729N R19W
- 1729N R20W
- 1729N R21W
- 1729N R22W
- 1729N R23W
- 1729N R24W
- 1729N R25W
- 1729N R26W
- 1729N R27W
- 1729N R28W
- 1729N R29W
- 1729N R30W
- 1729N R31W
- 1729N R32W
- 1729N R33W
- 1729N R34W
- 1729N R35W
- 1729N R36W
- 1729N R37W
- 1729N R38W
- 1729N R39W
- 1729N R40W
- 1729N R41W
- 1729N R42W
- 1729N R43W
- 1729N R44W
- 1729N R45W
- 1729N R46W
- 1729N R47W
- 1729N R48W
- 1729N R49W
- 1729N R50W
- 1729N R51W
- 1729N R52W
- 1729N R53W
- 1729N R54W
- 1729N R55W
- 1729N R56W
- 1729N R57W
- 1729N R58W
- 1729N R59W
- 1729N R60W
- 1729N R61W
- 1729N R62W
- 1729N R63W
- 1729N R64W
- 1729N R65W
- 1729N R66W
- 1729N R67W
- 1729N R68W
- 1729N R69W
- 1729N R70W
- 1729N R71W
- 1729N R72W
- 1729N R73W
- 1729N R74W
- 1729N R75W
- 1729N R76W
- 1729N R77W
- 1729N R78W
- 1729N R79W
- 1729N R80W
- 1729N R81W
- 1729N R82W
- 1729N R83W
- 1729N R84W
- 1729N R85W
- 1729N R86W
- 1729N R87W
- 1729N R88W
- 1729N R89W
- 1729N R90W
- 1729N R91W
- 1729N R92W
- 1729N R93W
- 1729N R94W
- 1729N R95W
- 1729N R96W
- 1729N R97W
- 1729N R98W
- 1729N R99W
- 1729N R100W

Section information shown herein is based off the record dimensions shown on the BLM plats listed above and the recovered monuments as shown, and is subject to BLM verification or reestablishment.



Q-Space, LLC
 Strategic Professional Expenses & Compliance
 10000 W. 10th Avenue, Suite 100, Denver, CO 80202
 Phone: 303.733.1000 Fax: 303.733.1001
 Email: info@q-space.com

EOG RESOURCES

WEEK CENTER NUMBER

**AOI NAVAJO BOUNDARY
PROJECT**

PERMIT MAP 5 OF

STATE	COUNTY	DETAIL
-------	--------	--------

[illegible]

DATE

[illegible]

10000

See Item 10


1

3


1	2	3	4	5	6	7	8	9	10	11	12	13	14	15	16	17	18	19	20	21	22	23	24	25	26	27	28	29	30	31	32	33	34	35	36	37	38	39	40	41	42	43	44	45	46	47	48	49	50	51	52	53	54	55	56	57	58	59	60	61	62	63	64	65	66	67	68	69	70	71	72	73	74	75	76	77	78	79	80	81	82	83	84	85	86	87	88	89	90	91	92	93	94	95	96	97	98	99	100	101	102	103	104	105	106	107	108	109	110	111	112	113	114	115	116	117	118	119	120	121	122	123	124	125	126	127	128	129	130	131	132	133	134	135	136	137	138	139	140	141	142	143	144	145	146	147	148	149	150	151	152	153	154	155	156	157	158	159	160	161	162	163	164	165	166	167	168	169	170	171	172	173	174	175	176	177	178	179	180	181	182	183	184	185	186	187	188	189	190	191	192	193	194	195	196	197	198	199	200	201	202	203	204	205	206	207	208	209	210	211	212	213	214	215	216	217	218	219	220	221	222	223	224	225	226	227	228	229	230	231	232	233	234	235	236	237	238	239	240	241	242	243	244	245	246	247	248	249	250	251	252	253	254	255	256	257	258	259	260	261	262	263	264	265	266	267	268	269	270	271	272	273	274	275	276	277	278	279	280	281	282	283	284	285	286	287	288	289	290	291	292	293	294	295	296	297	298	299	300	301	302	303	304	305	306	307	308	309	310	311	312	313	314	315	316	317	318	319	320	321	322	323	324	325	326	327	328	329	330	331	332	333	334	335	336	337	338	339	340	341	342	343	344	345	346	347	348	349	350	351	352	353	354	355	356	357	358	359	360	361	362	363	364	365	366	367	368	369	370	371	372	373	374	375	376	377	378	379	380	381	382	383	384	385	386	387	388	389	390	391	392	393	394	395	396	397	398	399	400	401	402	403	404	405	406	407	408	409	410	411	412	413	414	415	416	417	418	419	420	421	422	423	424	425	426	427	428	429	430	431	432	433	434	435	436	437	438	439	440	441	442	443	444	445	446	447	448	449	450	451	452	453	454	455	456	457	458	459	460	461	462	463	464	465	466
---	---	---	---	---	---	---	---	---	----	----	----	----	----	----	----	----	----	----	----	----	----	----	----	----	----	----	----	----	----	----	----	----	----	----	----	----	----	----	----	----	----	----	----	----	----	----	----	----	----	----	----	----	----	----	----	----	----	----	----	----	----	----	----	----	----	----	----	----	----	----	----	----	----	----	----	----	----	----	----	----	----	----	----	----	----	----	----	----	----	----	----	----	----	----	----	----	----	----	-----	-----	-----	-----	-----	-----	-----	-----	-----	-----	-----	-----	-----	-----	-----	-----	-----	-----	-----	-----	-----	-----	-----	-----	-----	-----	-----	-----	-----	-----	-----	-----	-----	-----	-----	-----	-----	-----	-----	-----	-----	-----	-----	-----	-----	-----	-----	-----	-----	-----	-----	-----	-----	-----	-----	-----	-----	-----	-----	-----	-----	-----	-----	-----	-----	-----	-----	-----	-----	-----	-----	-----	-----	-----	-----	-----	-----	-----	-----	-----	-----	-----	-----	-----	-----	-----	-----	-----	-----	-----	-----	-----	-----	-----	-----	-----	-----	-----	-----	-----	-----	-----	-----	-----	-----	-----	-----	-----	-----	-----	-----	-----	-----	-----	-----	-----	-----	-----	-----	-----	-----	-----	-----	-----	-----	-----	-----	-----	-----	-----	-----	-----	-----	-----	-----	-----	-----	-----	-----	-----	-----	-----	-----	-----	-----	-----	-----	-----	-----	-----	-----	-----	-----	-----	-----	-----	-----	-----	-----	-----	-----	-----	-----	-----	-----	-----	-----	-----	-----	-----	-----	-----	-----	-----	-----	-----	-----	-----	-----	-----	-----	-----	-----	-----	-----	-----	-----	-----	-----	-----	-----	-----	-----	-----	-----	-----	-----	-----	-----	-----	-----	-----	-----	-----	-----	-----	-----	-----	-----	-----	-----	-----	-----	-----	-----	-----	-----	-----	-----	-----	-----	-----	-----	-----	-----	-----	-----	-----	-----	-----	-----	-----	-----	-----	-----	-----	-----	-----	-----	-----	-----	-----	-----	-----	-----	-----	-----	-----	-----	-----	-----	-----	-----	-----	-----	-----	-----	-----	-----	-----	-----	-----	-----	-----	-----	-----	-----	-----	-----	-----	-----	-----	-----	-----	-----	-----	-----	-----	-----	-----	-----	-----	-----	-----	-----	-----	-----	-----	-----	-----	-----	-----	-----	-----	-----	-----	-----	-----	-----	-----	-----	-----	-----	-----	-----	-----	-----	-----	-----	-----	-----	-----	-----	-----	-----	-----	-----	-----	-----	-----	-----	-----	-----	-----	-----	-----	-----	-----	-----	-----	-----	-----	-----	-----	-----	-----	-----	-----	-----	-----	-----	-----	-----	-----	-----	-----	-----	-----	-----	-----	-----	-----	-----	-----	-----	-----	-----	-----	-----	-----	-----	-----	-----	-----	-----	-----	-----

[illegible]

1

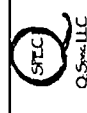


Section information shown herein is based off the record dimensions shown on the BLM plans listed above and the recovered monuments as shown, and is



Month	Number of People
January	100
February	200
March	300
April	400
May	500
June	600
July	700
August	800
September	900
October	1000
November	1100
December	1200

location information must be passed off the record as soon as possible, and the FBI plot is being kept secret and the FBI plot is being kept secret and the FBI plot is being kept secret.



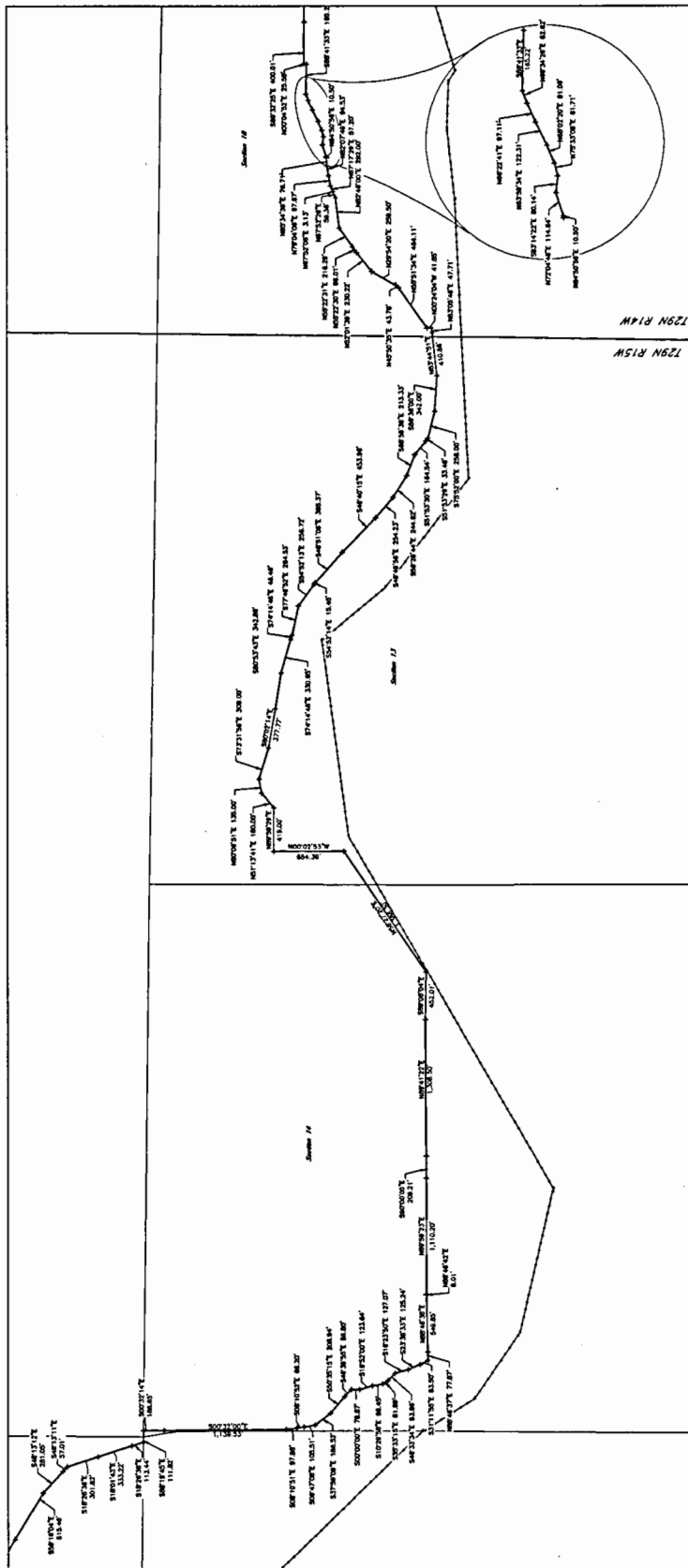
WORK ORDER NUMBER

NAVAJO AOI
BOUNDARY PROJECT

PERMIT MAP 7 OF 11

STATE	COUNTY	DETAIL
-------	--------	--------

NM
SAN JUAN MIGUEL MRS



SCALE:
1 INCH = 500 FEET

Sectional interviews shown herein is based off the record dimensions shown on the BLM plots listed above and the recovered instruments as shown, and is subject to BLM verification or re-interpretation.

SFLC
Q-Sync, LLC
Integrating Professional Engineers & Contractors

EOG RESOURCES

WORK ORDER NUMBER

**DO AOI BOUNDARY
PROJECT**

PERMIT MAP 8 OF 11

COUNTY	DETAIL
--------	--------

RM18: MTS

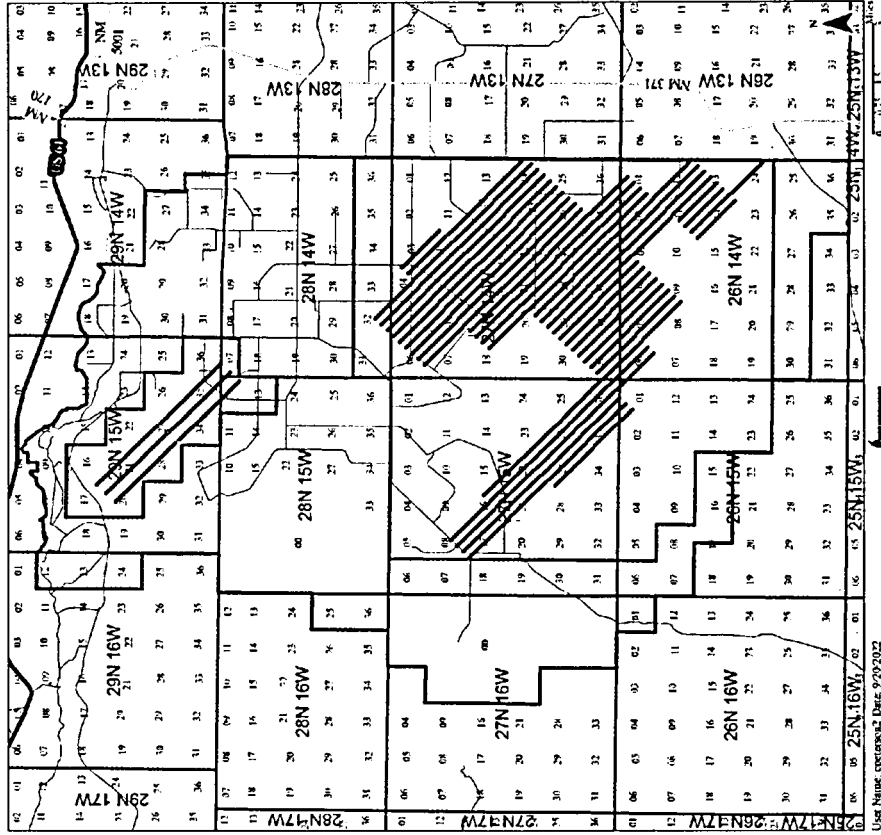
EXHIBIT B

Held Acreage Example

[attached]

Exhibit B – Held Acreage Example

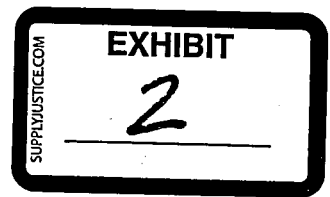
Secondary Term: 640 Acres Held Per Well



Held Acreage Example in Secondary Term

- Well Count = 122 Wells
 - Well Count = sum of Wells that are (i) Paying Quantities, (ii) Capable of Paying Quantities, (iii) Waiting on Completion, and (iv) In Operation
- 122 Wells x 640 Acres/Well = 78,080 Acres
- Held Acreage = 78,080 Acres (Red Boxes)
 - Example Drawn Around 2 Areas of Wells
 - 8,320 Acres: 6 Wells x 640 Acres/Well
 - 69,760 Acres: 116 Wells x 640 Acres/Well
 - \$2/acre Annual Delay Rental for Held Acreage

Allows EOG to Continue Drilling Wells in Red Boxes during Secondary Term



The Navajo Nation
Upper Fruitland Chapter
PO BOX 1257
Fruitland, New Mexico 87416
(505) 960-5032/9811
Fax (505) 960-5033
Email: upperfruitland@navajochapters.org



Rickie Nez, Council Delegate
Lynelle Etsitty, President
Lisa Byrd, Vice-President
Dora Smith, Secretary/Treasurer
Albert Lee, Farm Board Representative
Roxanne Lee, Grazing Representative

RESOLUTION OF THE NAVAJO NATION UPPER FRUITLAND CHAPTER

RECOMMENDING THE RESOURCES AND DEVELOPMENT COMMITTEE OF THE 24TH NAVAJO NATION COUNCIL APPROVE AN OPERATING AGREEMENT WITH EOG RESOURCES INC., FOR DEVELOPMENT OF OIL WELLS LOCATED WITHIN THE UPPER FRUITLAND BOUNDARIES

WHEREAS:

1. Pursuant to 26 N.N. C. § 3(A), the Upper Fruitland Chapter is a certified Chapter of the Navajo Nation as listed under 11 N.N.C., Part 1, P10; and,
2. Pursuant to 26 N.N.C. §1(B), the Upper Fruitland Chapter is delegated the governmental authority to make decisions over local matters consistent with Navajo Law, Custom, and Tradition and under 11 N.N. C. Part, P10 and also delegated authority to make local decisions in the best interest and welfare of the community members; and,
3. Pursuant to 26 N.N.C. §102(A); Upper Fruitland Chapter met the requirements under the Five Management System Policies & Procedures and,
4. Pursuant to 26 N.N.C. §103(d) (1), the Resources and Development Committee certified Upper Fruitland Chapter as Governance Certified who shall exercise authorities pursuant to 26 N.N.C., Section 103, with exceptions of Land Administration Authority beginning February 28, 2012; and,
5. The EOG Resources submitted a proposal to the Navajo Nation Minerals Department to lease Oil Wells located within the San Juan Basin that encompass certain lands within the Upper Fruitland and NIIP boundaries that were previously leased by the Navajo Nation Oil and Gas Company; and
6. The EOG Resources is in the process of negotiating an Operation Agreement with the Navajo Nation Minerals Department to lease such oil wells and has requested support from Upper Fruitland Chapter for development of oil gas wells located within Upper Fruitland and Navajo Indian Irrigation Project (NIIP) Boundaries; and


7. The EOG Resources willingness to partner with the Navajo Nation to explore opportunities for road maintenance, partnership with the Navajo Scholarship Program, and partner with local communities; and
8. The EOG Resources provided a presentation on the proposed operating agreement to Upper Fruitland Chapter Officials on November 21, 2021; and
9. During the presentation, EOG Resources requested a resolution from Upper Fruitland Chapter recommending that the Resources and Development Committee of the 24th Navajo Nation Council approve an Operating Agreement with EOG Resources for development of oil wells located within Upper Fruitland Boundaries; and
10. The Upper Fruitland Chapter appreciates the EOG Resources respect for cultural related matters, providing funding directly to the chapter, addressing water resource issues, a reclamation program, quarterly status reports, maintenance of impacted roads, along with operational transparency with the Navajo Nation and local Navajo Chapters.

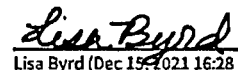
NOW THEREFORE BE IT RESOLVED THAT:


The Upper Fruitland Chapter hereby requests that the Resources and Development Committee of the 24th Navajo Nation Council approve an Operating Agreement with EOG Resources for development of oil wells located within Upper Fruitland boundaries.


CERTIFICATION

WE HEREBY CERTIFY that the foregoing resolution was approved by and for the Upper Fruitland Chapter (Navajo Nation), N.M. at a duly called teleconference/video meeting for during this COVID-19 pandemic. A motion to approve was made by Roxanne Lee and seconded by Candice Harrison and the same was passed by a vote of 09 in favor, 01 opposed, 01 abstained on this 14th day of December, 2021.


Lynelle C. Etsitty (Dec 15, 2021 16:21 MST)
Lynelle Etsitty, President


Lisa Byrd (Dec 15, 2021 16:28 MST)
Lisa Byrd, Vice-President


Dora Smith (Dec 15, 2021 16:43 MST)
Dora Smith, Secretary/Treasurer


Rickie Nez (Dec 15, 2021 19:52 MST)
Rickie Nez, Council Delegate



Rickie Nez
Council Delegate

NENAHNEZAD CHAPTER

P.O. BOX 438
FRUITLAND, NEW MEXICO 87416
Ph 505/960-9702 Fax 505/960-6657
www.nenahnezad@navajochapters.org



Norman C. Begaye
President

LoJan Watson
Vice President

Shania Begay
Secretary/Treasurer

Harold Dodge
Grazing Committee Member

Tracy Raymond
Farm Board Member

NZC-19-2022

**RECOMMENDING THE RESOURCES AND DEVELOPMENT COMMITTEE OF THE 24TH
NAVAJO NATION COUNCIL APPROVE AN OPERATING AGREEMENT WITH EOG
RESOURCES INC., FOR DEVELOPMENT OF OIL WELLS LOCATED WITHIN THE
NENAHNEZAD SERVICE AREA**

WHEREAS:



1. Pursuant to 26 N.N.C. §3 (A), the Nenahnezad Chapter was certified on November 10, 1955 as a chapter of the Navajo Nation and is listed under 11 N.N.C., Part 1, §(B), the Nenahnezad Chapter is delegated the governmental authority to make decisions over local matters consistent with Navajo Laws including custom, tradition, and fiscal matters; and
2. EOG Resources submitted a proposal to the Navajo Nation Minerals Department to lease oil wells located within the San Juan Basin that encompass certain lands within the Nenahnezad and NIIP service area that were previously leased by the Navajo nation Oil and gas Company; and
3. EOG Resources is in process of negotiating an Operation Agreement with the Navajo Nation Minerals Department to lease such oil wells and has requested support from Nenahnezad Chapter for development of oil gas wells located within Upper Fruitland and NIIP service area; and
4. In consideration for Nenahnezad Chapter's support, EOG Resources is willing to partner with the Navajo Nation to explore partnership opportunities for road maintenance, partnership on the Navajo Scholars Program, and partnership within the local communities; and
5. EOG Resources provided presentation on the proposed operating agreement to Nenahnezad Chapter Officials on November 21, 2021; and
6. During the presentation, EOG Resources requested a resolution from Nenahnezad Chapter recommending that the Resources and Development Committee of the 24th Navajo Nation Council approve an Operating Agreement with EOG Resources for development of oil wells located within Nenahnezad service areas.

NOW THEREFORE BE IT RESOLVED THAT:

1. The Nenahnezad Chapter approves Nenahnezad Chapter hereby requests that the Resources and Development Committee of the 24th Navajo Nation Council approve an Operating Agreement with EOG Resources for development of oil wells located within Nenahnezad service areas of 1950.
2. The Nenahnezad Chapter directs the Community Services Coordinator, Chapter Officials, and Council Delegate to carry out this intent of this motion.

CERTIFICATION

We hereby certify that the foregoing resolution was duly considered by the Nenahnezad Chapter via teleconference meeting at Nenahnezad, (New Mexico) Navajo Nation. A motion was made by Janett Stevenson and seconded by Larry Lowe and the same was passed by a vote of 37 in favor, 00 opposed, and 01 abstained, this 9th day of December 2021


Norman C. Begaye, President

LoJan Watson, Vice President

CONCURRED:

Rickie Nez, Council Delegate

Shania Begay, Secretary/Treasurer

RECEIVED
12-27-21



Document No. 019487

Date Issued: 10/03/2022

EXECUTIVE OFFICIAL REVIEW

Title of Document: EOG Resources - Operating Agreement Contact Name: CHEROMIAH, ROWENA L

Program/Division: DIVISION OF NATURAL RESOURCES

Email: rcheromiah@navajo-nsn.gov Phone Number: 928-871-6588

☐ **Business Site Lease** Sufficient Insufficient

- | | | | |
|---|-------------|--------------------------|--------------------------|
| 1. Division: _____ | Date: _____ | <input type="checkbox"/> | <input type="checkbox"/> |
| 2. Office of the Controller: _____ | Date: _____ | <input type="checkbox"/> | <input type="checkbox"/> |
| (only if Procurement Clearance is not issued within 30 days of the initiation of the E.O. review) | | | |
| 3. Office of the Attorney General: _____ | Date: _____ | <input type="checkbox"/> | <input type="checkbox"/> |

☐ **Business and Industrial Development Financing, Veteran Loans, (i.e. Loan, Loan Guarantee and Investment) or Delegation of Approving and/or Management Authority of Leasing transactions**

- | | | | |
|--|-------------|--------------------------|--------------------------|
| 1. Division: _____ | Date: _____ | <input type="checkbox"/> | <input type="checkbox"/> |
| 2. Office of the Attorney General: _____ | Date: _____ | <input type="checkbox"/> | <input type="checkbox"/> |

☐ **Fund Management Plan, Expenditure Plans, Carry Over Requests, Budget Modifications**

- | | | | |
|---|-------------|--------------------------|--------------------------|
| 1. Office of Management and Budget: _____ | Date: _____ | <input type="checkbox"/> | <input type="checkbox"/> |
| 2. Office of the Controller: _____ | Date: _____ | <input type="checkbox"/> | <input type="checkbox"/> |
| 3. Office of the Attorney General: _____ | Date: _____ | <input type="checkbox"/> | <input type="checkbox"/> |

☐ **Navajo Housing Authority Request for Release of Funds**

- | | | | |
|--|-------------|--------------------------|--------------------------|
| 1. NNEPA: _____ | Date: _____ | <input type="checkbox"/> | <input type="checkbox"/> |
| 2. Office of the Attorney General: _____ | Date: _____ | <input type="checkbox"/> | <input type="checkbox"/> |

☐ **Lease Purchase Agreements**

- | | | | |
|--|-------------|--------------------------|--------------------------|
| 1. Office of the Controller: _____ | Date: _____ | <input type="checkbox"/> | <input type="checkbox"/> |
| (recommendation only) | | | |
| 2. Office of the Attorney General: _____ | Date: _____ | <input type="checkbox"/> | <input type="checkbox"/> |

☐ **Grant Applications**

- | | | | |
|---|-------------|--------------------------|--------------------------|
| 1. Office of Management and Budget: _____ | Date: _____ | <input type="checkbox"/> | <input type="checkbox"/> |
| 2. Office of the Controller: _____ | Date: _____ | <input type="checkbox"/> | <input type="checkbox"/> |
| 3. Office of the Attorney General: _____ | Date: _____ | <input type="checkbox"/> | <input type="checkbox"/> |

☐ **Five Management Plan of the Local Governance Act, Delegation of an Approving Authority from a Standing Committee, Local Ordinances (Local Government Units), or Plans of Operation/Division Policies Requiring Committee Approval**

- | | | | |
|--|-------------|--------------------------|--------------------------|
| 1. Division: _____ | Date: _____ | <input type="checkbox"/> | <input type="checkbox"/> |
| 2. Office of the Attorney General: _____ | Date: _____ | <input type="checkbox"/> | <input type="checkbox"/> |

☐ **Relinquishment of Navajo Membership**

- | | | | |
|--|-------------|--------------------------|--------------------------|
| 1. Land Department: _____ | Date: _____ | <input type="checkbox"/> | <input type="checkbox"/> |
| 2. Elections: _____ | Date: _____ | <input type="checkbox"/> | <input type="checkbox"/> |
| 3. Office of the Attorney General: _____ | Date: _____ | <input type="checkbox"/> | <input type="checkbox"/> |

☐ **Land Withdrawal or Relinquishment for Commercial Purposes**

Sufficient Insufficient

1. Division: _____ Date: _____ ☐ ☐
2. Office of the Attorney General: _____ Date: _____ ☐ ☐

☐ **Land Withdrawals for Non-Commercial Purposes, General Land Leases and Resource Leases**

1. NLD _____ Date: _____ ☐ ☐
2. F&W _____ Date: _____ ☐ ☐
3. HPD _____ Date: _____ ☐ ☐
4. Minerals _____ Date: _____ ☐ ☐
5. NNEPA _____ Date: _____ ☐ ☐
6. DNR _____ Date: _____ ☐ ☐
7. DOJ _____ Date: _____ ☐ ☐

☐ **Rights of Way**

1. NLD _____ Date: _____ ☐ ☐
2. F&W _____ Date: _____ ☐ ☐
3. HPD _____ Date: _____ ☐ ☐
4. Minerals _____ Date: _____ ☐ ☐
5. NNEPA _____ Date: _____ ☐ ☐
6. Office of the Attorney General: _____ Date: _____ ☐ ☐
7. OPVP _____ Date: _____ ☐ ☐

☐ **Oil and Gas Prospecting Permits, Drilling and Exploration Permits, Mining Permit, Mining Lease**

1. Minerals _____ Date: _____ ☐ ☐
2. OPVP _____ Date: _____ ☐ ☐
3. NLD _____ Date: _____ ☐ ☐

☐ **Assignment of Mineral Lease**

1. Minerals _____ Date: _____ ☐ ☐
2. DNR _____ Date: _____ ☐ ☐
3. DOJ _____ Date: _____ ☐ ☐

☐ **ROW (where there has been no delegation of authority to the Navajo Land Department to grant the Nation's consent to a ROW)**

1. NLD _____ Date: _____ ☐ ☐
2. F&W _____ Date: _____ ☐ ☐
3. HPD _____ Date: _____ ☐ ☐
4. Minerals _____ Date: _____ ☐ ☐
5. NNEPA _____ Date: _____ ☐ ☐
6. DNR _____ Date: _____ ☐ ☐
7. DOJ _____ Date: _____ ☐ ☐
8. OPVP _____ Date: _____ ☐ ☐

☒ **OTHER: OPERATING AGREEMENT : EOG (President's Signature)**

1. DNR _____ *David G. Hulett* Date: 10/4/2022 ☒ ☐
2. DOJ 782 _____ *Vincent Blumhert* Date: 10/21/22 ☒ ☐
3. OPVP _____ *Brian Brown* Date: 10/25/2022 ☒ ☐
4. _____ *V. Blumhert* Date: 11/2/22 ☒ ☐
5. _____ _____ Date: _____ ☐ ☐


<input type="checkbox"/>	Land Withdrawal or Relinquishment for Commercial Purposes			Sufficient	Insufficient
1. Division:	_____	Date: _____	<input type="checkbox"/>	<input type="checkbox"/>	
2. Office of the Attorney General:	_____	Date: _____	<input type="checkbox"/>	<input type="checkbox"/>	
<input type="checkbox"/>	Land Withdrawals for Non-Commercial Purposes, General Land Leases and Resource Leases				
1. NLD	_____	Date: _____	<input type="checkbox"/>	<input type="checkbox"/>	
2. F&W	_____	Date: _____	<input type="checkbox"/>	<input type="checkbox"/>	
3. HPD	_____	Date: _____	<input type="checkbox"/>	<input type="checkbox"/>	
4. Minerals	_____	Date: _____	<input type="checkbox"/>	<input type="checkbox"/>	
5. NNEPA	_____	Date: _____	<input type="checkbox"/>	<input type="checkbox"/>	
6. DNR	_____	Date: _____	<input type="checkbox"/>	<input type="checkbox"/>	
7. DOJ	_____	Date: _____	<input type="checkbox"/>	<input type="checkbox"/>	
<input type="checkbox"/>	Rights of Way				
1. NLD	_____	Date: _____	<input type="checkbox"/>	<input type="checkbox"/>	
2. F&W	_____	Date: _____	<input type="checkbox"/>	<input type="checkbox"/>	
3. HPD	_____	Date: _____	<input type="checkbox"/>	<input type="checkbox"/>	
4. Minerals	_____	Date: _____	<input type="checkbox"/>	<input type="checkbox"/>	
5. NNEPA	_____	Date: _____	<input type="checkbox"/>	<input type="checkbox"/>	
6. Office of the Attorney General:	_____	Date: _____	<input type="checkbox"/>	<input type="checkbox"/>	
7. OPVP	_____	Date: _____	<input type="checkbox"/>	<input type="checkbox"/>	
<input type="checkbox"/>	Oil and Gas Prospecting Permits, Drilling and Exploration Permits, Mining Permit, Mining Lease				
1. Minerals	_____	Date: _____	<input type="checkbox"/>	<input type="checkbox"/>	
2. OPVP	_____	Date: _____	<input type="checkbox"/>	<input type="checkbox"/>	
3. NLD	_____	Date: _____	<input type="checkbox"/>	<input type="checkbox"/>	
<input type="checkbox"/>	Assignment of Mineral Lease				
1. Minerals	_____	Date: _____	<input type="checkbox"/>	<input type="checkbox"/>	
2. DNR	_____	Date: _____	<input type="checkbox"/>	<input type="checkbox"/>	
3. DOJ	_____	Date: _____	<input type="checkbox"/>	<input type="checkbox"/>	
<input type="checkbox"/>	ROW (where there has been no delegation of authority to the Navajo Land Department to grant the Nation's consent to a ROW)				
1. NLD	_____	Date: _____	<input type="checkbox"/>	<input type="checkbox"/>	
2. F&W	_____	Date: _____	<input type="checkbox"/>	<input type="checkbox"/>	
3. HPD	_____	Date: _____	<input type="checkbox"/>	<input type="checkbox"/>	
4. Minerals	_____	Date: _____	<input type="checkbox"/>	<input type="checkbox"/>	
5. NNEPA	_____	Date: _____	<input type="checkbox"/>	<input type="checkbox"/>	
6. DNR	_____	Date: _____	<input type="checkbox"/>	<input type="checkbox"/>	
7. DOJ	_____	Date: _____	<input type="checkbox"/>	<input type="checkbox"/>	
8. OPVP	_____	Date: _____	<input type="checkbox"/>	<input type="checkbox"/>	
<input checked="" type="checkbox"/>	OTHER: OPERATING AGREEMENT : EOG (President's Signature)				
1. DNR	<u><i>David M. Mullen</i></u>	Date: <u>10/4/2022</u>	<input checked="" type="checkbox"/>	<input type="checkbox"/>	
2. DOJ	_____	Date: _____	<input type="checkbox"/>	<input type="checkbox"/>	
3. OPVP	_____	Date: _____	<input type="checkbox"/>	<input type="checkbox"/>	
4. _____	_____	Date: _____	<input type="checkbox"/>	<input type="checkbox"/>	
5. _____	_____	Date: _____	<input type="checkbox"/>	<input type="checkbox"/>	



☐ RESUBMITTAL

NAVAJO NATION DEPARTMENT OF JUSTICE

DOCUMENT REVIEW REQUEST FORM



DOJ	
10/4/22 @ 2:19p	
DATE / TIME	
<input type="checkbox"/> 7 Day Deadline	
DOC #:	19487
SAS #:	
UNIT:	NM

*** FOR NNDJ USE ONLY - DO NOT CHANGE OR REVISE FORM. VARIATIONS OF THIS FORM WILL NOT BE ACCEPTED. ***

CLIENT TO COMPLETE			
DATE OF REQUEST: 10/4/22		ENTITY/DIVISION: DNR	
CONTACT NAME: Rowena Cheroniah		DEPARTMENT: Minerals	
PHONE NUMBER: 928-871-1088		E-MAIL: Rowena.cheroniah@navajonm.gov	
TITLE OF DOCUMENT: EOG Resources - Operating Agreement			
DOJ SECRETARY TO COMPLETE			
DATE/TIME IN UNIT: 10-04-22 EMAIL: 2:56 PM		REVIEWING ATTORNEY/ADVOCATE: Atrial Quinn 10-13-22	
DATE/TIME OUT OF UNIT: 10-21-22 2:19 PM			
DOJ ATTORNEY / ADVOCATE COMMENTS			
Legally sufficient. DOJ assisted with the drafting of this agreement.			
REVIEWED BY: (PRINT) Quinn	DATE / TIME 10/21/22 1:43 PM	SURNAMED BY: (PRINT) V. Blackhat	DATE / TIME 10/21/22 1:55 PM
DOJ Secretary Called: Rowena for Document Pick Up on 10-21-22 at 2:19 PM By: CW			
PICKED UP BY: (PRINT)		DATE / TIME:	

DNR

THE NAVAJO NATION

JONATHAN NEZ | PRESIDENT MYRON LIZER | VICE PRESIDENT



October 3, 2022

MEMORANDUM

TO: 164 Executive Official Reviewers

FROM: *Rowena Cheromiah*
Rowena Cheromiah, Director
Minerals Department, DNR

**SUBJECT: EXECUTIVE OFFICIAL REVIEW
DOCUMENT NO. 019487 – EOG RESOURCES**

The Minerals Department in conjunction with the Department of Justice (DOJ) has worked closely with EOG in negotiation of the above referenced Operating Agreement (OA) and both departments agree that the Operating Agreement is legally sufficient. The Minerals Department and the Department of Justice agree that the approval of the Operating Agreement would be in the best interest of the Navajo Nation.


Your consideration and approval of the Executive Official Review is greatly appreciated. If you have questions, I can be reached at ext. 7403/6588 or rcheromiah@navajo-nsn.gov.



NAVAJO NATION DEPARTMENT OF JUSTICE

DOCUMENT REVIEW REQUEST FORM

☒ RESUBMITTAL
(Oct 2022)



DOJ	
11/2/22 @ 1033	DATE / TIME
<input type="checkbox"/> 7 Day Deadline	
DOC #: 19487#2	
SAS #:	
UNIT: NM	

*** FOR NNDJ USE ONLY - DO NOT CHANGE OR REVISE FORM. VARIATIONS OF THIS FORM WILL NOT BE ACCEPTED. ***

CLIENT TO COMPLETE

DATE OF REQUEST: 11/02/2022 ENTITY/DIVISION: DNR
CONTACT NAME: Rowena Cheromiah DEPARTMENT: Minerals
PHONE NUMBER: 871-6588 or -7403 E-MAIL: rcheromiah@navajo-nsn.gov

TITLE OF DOCUMENT: Doc. # 019487 EOG Resources - Operating Agreement
Need signature on p. 15

DOJ SECRETARY TO COMPLETE

DATE/TIME IN UNIT: 11-02-22 10:45 am REVIEWING ATTORNEY/ADVOCATE: Veronica Blackhat

DATE/TIME OUT OF UNIT:

DOJ ATTORNEY / ADVOCATE COMMENTS

Signed arbitration - DOJ approval section

REVIEWED BY: (PRINT)	DATE / TIME	SURNAMED BY: (PRINT)	DATE / TIME
		V Blackhat	11/2/22 10:43 AM

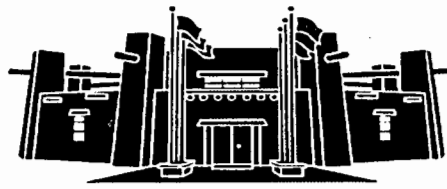
DOJ Secretary Called: Rowena for Document Pick Up on 11-02-22 at 10:45 am By: CW

PICKED UP BY: (PRINT) DATE / TIME:

NNDJ/DRRF-July 2013



412



MEMORANDUM

TO: Honorable Rick Nez
T'iistoh Sikaad, Nenahnezad, Upper Fruitland, Tse' Daa' Kaan, Newcomb, San Juan Chapters

FROM: Mariana Kahn
Mariana Kahn, Attorney
Office of Legislative Counsel

DATE: November 21, 2022

SUBJECT: PROPOSED NAVAJO NATION COUNCIL RESOLUTION; AN ACTION RELATING TO RESOURCES AND DEVELOPMENT COMMITTEE, NAABIK'ÍYÁTI' COMMITTEE AND THE NAVAJO NATION COUNCIL; APPROVING THE OIL AND GAS OPERATING AGREEMENT BETWEEN THE NAVAJO NATION AND EOG RESOURCES, INC., FOR CERTAIN TRUST LANDS IN THE UPPER FRUITLAND CHAPTER AND THE NENAHNEZAD CHAPTER, NAVAJO NATION (SAN JUAN COUNTY, NEW MEXICO)

I have prepared the above-referenced proposed resolution and associated legislative summary sheet pursuant to your request for legislative drafting. Please ensure that this particular resolution request is precisely what you want.

Based on existing law and review of documents submitted, the resolution as drafted is legally sufficient. As with any action of government however, it can be subject to review by the courts in the event of proper challenge. The Office of Legislative Counsel confirms the appropriate standing committee(s) based on the standing committees' powers outlined in 2 N.N.C. §§301, 401, 501, 601 and 701. Nevertheless, "the Speaker of the Navajo Nation Council shall introduce [the proposed resolution] into the legislative process by assigning it to the respective oversight committee(s) of the Navajo Nation Council having authority over the matters for proper consideration." 2 N.N.C. §164(A)(5).

THE NAVAJO NATION
LEGISLATIVE BRANCH
INTERNET PUBLIC REVIEW PUBLICATION



LEGISLATION NO: _0228-22_

SPONSOR: Rickie Nez

TITLE: An Action Relating to the Resources and Development Committee, Naabik'iyati' Committee and the Navajo Nation Council; Approving the Oil and Gas Operating Agreement Between the Navajo Nation and EOG Resources, Inc., for Certain Trust Lands in the Upper Fruitland Chapter and the Nenahnezad Chapter, Navajo Nation (San Juan County, New Mexico)

Date posted: November 23, 2022 at 4:14PM

Digital comments may be e-mailed to comments@navajo-nsn.gov

Written comments may be mailed to:

**Executive Director
Office of Legislative Services
P.O. Box 3390
Window Rock, AZ 86515
(928) 871-7586**

Comments may be made in the form of chapter resolutions, letters, position papers, etc. Please include your name, position title, address for written comments; a valid e-mail address is required. Anonymous comments will not be included in the Legislation packet.

Please note: This digital copy is being provided for the benefit of the Navajo Nation chapters and public use. Any political use is prohibited. All written comments received become the property of the Navajo Nation and will be forwarded to the assigned Navajo Nation Council standing committee(s) and/or the Navajo Nation Council for review. Any tampering with public records are punishable by Navajo Nation law pursuant to 17 N.N.C. §374 *et. seq.*

**THE NAVAJO NATION
LEGISLATIVE BRANCH
INTERNET PUBLIC REVIEW SUMMARY**

LEGISLATION NO.: 0228-22

SPONSOR: Honorable Rickie Nez


TITLE: An Action Relating to the Resources and Development Committee, Naabik'iyáti' Committee and the Navajo Nation Council; Approving the Oil and Gas Operating Agreement Between the Navajo Nation and EOG Resources, Inc., for Certain Trust Lands in the Upper Fruitland Chapter and the Nenahnezad Chapter, Navajo Nation (San Juan County, New Mexico)

Posted: November 23, 2022 at 4:14 PM

5 DAY Comment Period Ended: November 28, 2022

Digital Comments received:

Comments Supporting	1) Cecelia Denny 2) Nenahnezad Chapter
Comments Opposing	1) Eleanor Smith
Comments/Recommendations	1) Lisa Marie Byrd



**Policy Analyst
Office of Legislative Services**

November 29, 2022; 8:15 AM
Date/Time

Legislation 0228-22

celiciadenny@yahoo.com

Mon 11/28/2022 8:15 PM

To:comments <comments@navajo-nsn.gov>;

approving this legislation will help keep the jobs for many Navajos at the sand plant in Sanders, AZ. Approximately 90% of the employees are Navajos at this location, they have the opportunity with a great job close to home. Please consider approving this legislation for not only employees of silica services but for other Navajo employees at other companies.

Thank you

WARNING: External email. Please verify sender before opening attachments or clicking on links.



Rickie Nez
Council Delegate

NENAHNEZAD CHAPTER

P.O. BOX 438
FRUITLAND, NEW MEXICO 87416
Ph 505/960-9702 Fax 505/960-6657
www.nenahnezad@navajochapters.org

Norman C. Begaye
President

LoJan Watson
Vice President

Shania Begay
Secretary/Treasurer

Harold Dodge
Grazing Committee Member

Tracy Raymond
Farm Board Member

NZC-19-2022

**RECOMMENDING THE RESOURCES AND DEVELOPMENT COMMITTEE OF THE 24TH
NAVAJO NATION COUNCIL APPROVE AN OPERATING AGREEMENT WITH EOG
RESOURCES INC., FOR DEVELOPMENT OF OIL WELLS LOCATED WITHIN THE
NENAHNEZAD SERVICE AREA**

WHEREAS:


1. Pursuant to 26 N.N.C. §3 (A), the Nenahnezad Chapter was certified on November 10, 1955 as a chapter of the Navajo Nation and is listed under 11 N.N.C., Part 1, §(B), the Nenahnezad Chapter is delegated the governmental authority to make decisions over local matters consistent with Navajo Laws including custom, tradition, and fiscal matters; and
2. EOG Resources submitted a proposal to the Navajo Nation Minerals Department to lease oil wells located within the San Juan Basin that encompass certain lands within the Nenahnezad and NIIP service area that were previously leased by the Navajo nation Oil and gas Company; and
3. EOG Resources is in process of negotiating an Operation Agreement with the Navajo Nation Minerals Department to lease such oil wells and has requested support from Nenahnezad Chapter for development of oil gas wells located within Upper Fruitland and NIIP service area; and
4. In consideration for Nenahnezad Chapter's support, EOG Resources is willing to partner with the Navajo Nation to explore partnership opportunities for road maintenance, partnership on the Navajo Scholars Program, and partnership within the local communities; and
5. EOG Resources provided presentation on the proposed operating agreement to Nenahnezad Chapter Officials on November 21, 2021; and
6. During the presentation, EOG Resources requested a resolution from Nenahnezad Chapter recommending that the Resources and Development Committee of the 24th Navajo Nation Council approve an Operating Agreement with EOG Resources for development of oil wells located within Nenahnezad service areas.


NOW THEREFORE BE IT RESOLVED THAT:

1. The Nenahnezad Chapter approves Nenahnezad Chapter hereby requests that the Resources and Development Committee of the 24th Navajo Nation Council approve an Operating Agreement with EOG Resources for development of oil wells located within Nenahnezad service areas of 1950.
2. The Nenahnezad Chapter directs the Community Services Coordinator, Chapter Officials, and Council Delegate to carry out this intent of this motion.

CERTIFICATION

We hereby certify that the foregoing resolution was duly considered by the Nenahnezad Chapter via teleconference meeting at Nenahnezad, (New Mexico) Navajo Nation. A motion was made by Janett Stevenson and seconded by Larry Lowe and the same was passed by a vote of 37 in favor, 00 opposed, and 01 abstained, this 9th day of December 2021


Norman C. Begaye, President


LoJan Watson, Vice President

CONCURRED:

Rickie Nez, Council Delegate

Shania Begay, Secretary/Treasurer

RECEIVED
12-27-21
H

Opposition to Legislation 0228-22

Eleanor Smith <teec.native@gmail.com>

Mon 11/28/2022 10:56 PM

To: comments <comments@navajo-nsn.gov>;

RE: LEGISLATION NUMBER: 0228-22

LEGISLATION TITLE:

An Action Relating to the Resources and Development Committee, Naabik'iyati' Committee and the Navajo Nation Council; Approving the Oil and Gas Operating Agreement Between the Navajo Nation and EOG Resources, Inc., for Certain Trust Lands in the Upper Fruitland Chapter and the Nenahnezad Chapter, Navajo Nation (San Juan County, New Mexico)

TO: 24th Navajo Nation Council Members, NNC Speaker, NN President Jonathan Nez and NN Vice-President Myron Lizer.

Yaa'at'eeh, my name is Eleanor Smith, originally from Teec Nos Pos, Arizona. I hereby submit my official public comments to Legislation 0228-22 in opposition for the following reasons:

- After reviewing the legislation 0228-22, I do not see any Environmental Assessment conducted that is mentioned in this legislation, which should include all potential environmental impacts to the soil, water (both underground and surface), air quality, health impacts, and cultural considerations and impacts; and
- I do not see that any informed consent process was conducted by an unbiased third-party entity to present the pros and cons in educational meetings with the affected communities to inform them of all the environmental impacts as stated above; and
- I do not see evidence of any public hearings conducted to inform the general public of the environmental and health impacts and to obtain their official public comments, either verbally and/or in writing; and
- I do not see any mention of the plans for the full Environmental Impact Statement; and
- As a member of the T'iis Nazbas Collaborative Coalition and Dooda Helium, we adamantly disagree with any further fossil fuels and minerals extractions, which have desecrated our Mother Earth on our Navajo reservation. Our Navajo reservation was designated as a National Sacrifice Zone for fossil fuels and minerals extractions for over six decades, which has not brought our Navajo Nation the promised wealth for our Dine' people, many of whom still live in Third World conditions without electricity, running water, adequate roads, and many other basic infrastructure amenities that others enjoy just outside the reservation borders. Decades of extraction have only benefited the prosperity of those cities and people outside our Navajo reservation.
- Our Dine' people continue to suffer the health impacts from decades of uranium and coal mining, as Dine' people die from cancer at 4 times the rate of the rest of the U.S. There are over 500 abandoned unremediated uranium mines on our Navajo reservation that continue to pose threats to our health as down-winders and through water contamination; and
- These environmental injustice practices creates huge equity gaps for our Dine' people. We cannot continue to sacrifice the health and well-being of our Dine' people and our Mother Earth; and
- The T'iis Nazbas Collaborative Coalition and Dooda Helium advocates for more sustainable, cleaner, and greener energy production for our Navajo reservation and to end any further fossil fuels and minerals extractions.

For all these reasons, I stand in opposition to Legislation 0228-22 and urge the 24th Navajo Nation Council members to vote RED to this legislation if you care about the health and well-being of your Dine' people and our Mother Earth. I also urge President Nez to Veto this legislation if it is passed by the Council. Ahxe'hee',

Eleanor Smith, Teec Nos Pos Chapter Voter
PO Box
Montezuma Creek, UT 84534

WARNING: External email. Please verify sender before opening attachments or clicking on links.

Public Comment for Legislation 0228-22

Lisa Marie Byrd <lbyrd@naataanii.org>

Sun 11/27/2022 8:25 AM

To:comments <comments@navajo-nsn.gov>;

1 attachments (115 KB)

EOG letter of appreciation with signatures.pdf;

Ya'at'eeh Honorable Delegates,

My name is Lisa Marie Byrd and I currently serve as the Upper Fruitland Chapter Vice President. I would like to make a public comment for Legislation 0228-22, An Action Relation to the Resource and Development Committee, Naabik'iyati' Committee and the Navajo Nation Council; Approving the Oil and Gas Operating Agreement Between the Navajo Nation and EOG Resources, Inc., for Certain Trust Lands in the Upper Fruitland Chapter and Nenahnezad Chapter, Navajo Nation (San Juan County, New Mexico).

With this comment I will attach a letter signed by Upper Fruitland Chapter Sec./Treas. Dora Smith and by myself regarding the outstanding partnership being formed between EOG Resources and the Upper Fruitland Chapter. Since our initial introduction by Delegate Rickie Nez, EOG Resources has been actively participating in all our community events listed in the attached document.

As a representative of the Upper Fruitland Chapter our support is given fully to bless EOG Resources with the requested operating agreement. We the chapter have formulated a community benefits fund for EOG to abide by to ensure the local community reaps the benefits extended to them by EOG Resources. The Upper Fruitland Chapter recognizes that our nation has natural resources to benefit from and will continue to work with the Navajo Nation Minerals Office and EOG Resources to educate our Navajo people on the importance of economic growth in our local communities byway of mining natural resources.

Thank you all for your time and consideration in this very important matter.

Respectfully,

Lisa Marie Byrd- UFCVP

WARNING: External email. Please verify sender before opening attachments or clicking on links.

The Navajo Nation
Upper Fruitland Chapter
PO BOX 1257
Fruitland, New Mexico 87416
(505) 960-5032/9811
Fax (505) 960-5033



Rickie Nez, Council Delegate
Lynelle Etsitty, President
Lisa Marie Byrd, Vice-President
Dora Smith, Secretary/Treasurer
Albert Lee, Farm Board Representative
Roxanne Lee, Grazing Representative

MEMORANDUM:

To: Andrea Felix, EOG Resources 104 S. 4th Street Artesia, N.M. 88210
From: Lisa Marie Byrd, *Lisa Byrd*
Upper Fruitland Chapter Vice-President &
Dora Smith, *Dora Smith*
Upper Fruitland Chapter Sec./Treas.
Date: November 1, 2022
Subject: LETTER OF APPRECIATION

Dear Andrea,

We are writing this letter due to your company's outstanding service to the community of Upper Fruitland Chapter and surrounding chapters. Since being introduced to EOG Resources by the Navajo Nation Minerals Department and Delegate Rickie Nez back in November of 2021, your company and staff have gone above and beyond all expectations to build a strong partnership between The Navajo Nation, Upper Fruitland Chapter, staff, chapter officials & most importantly the community members of the Navajo Nation. Not to mention all this during a worldwide pandemic.

Our community, chapter & chapter officials would like to recognize EOG Resources for continuously taking the time to help during community events. Your company continues to make great efforts to donate goods and employee time during events that we the chapters hold for our respective communities. Sometimes these events are held annually and are important to our elders, and others such as BACK TO SCHOOL BACKPACKS are a new and welcomed tradition which EOG has started in August 2022. Procuring the items needed for such events is not always easy. So, when our community is blessed with a prospective partnership with a minerals company that genuinely cares what our community needs are, we are very much appreciative.

In the short time we have had the pleasure of having the support of EOG Resources for these listed events:

- (150) Thanksgiving Turkeys- given to senior center clients, at-risk elders & large families / November 2021 & 2022
- (150) Christmas Hams- given to senior center clients, at-risk elders & large families. / December 2021 & 2022
- Community Christmas dinner contribution of \$500.00. / December 2021 & 2022
- Earth Day Community Trash Pick-Up- provided 50 Subway lunches and drinks, EOG's personnel assisted with trash pick-up, dump trailer & dumped the trash picked up that day to the County dump. / March 2022
- JUST MOVE IT event held @ Berg Park Farmington, N.M.- provided fresh fruits, trail mixes & water. / April 2022
- Local student, former SYEP student & current EAGLE SCOUT Damien Nelson supported by EOG Resources- provided (30) Subway lunches for local Eagle Scout Troup while Damien and his Troup renovated the FHS JROTC training course at Farmington High School to work toward their Eagle Scout Court of Honor. / July 2022
- (100) Backpacks filled with school supplies- given to local community youth for back to school. / August 2022
- Provided a breakfast bar for Delegate Rickie Nez's ARPA meeting. / September 2022
- TRUNK OR TREAT event- Provided (20) bags of assorted Halloween goodies for distribution by chapter officials and community members, set up a Picture Booth for everyone to use, provided a Hot Cocoa area for everyone and gave candy out to our community. / October 2022
- \$3655.00 donation for Youth & Elder Jacket/Coat purchase and distribution. / November 2022

Further more Upper Fruitland Chapter supports and appreciates EOG Resources' presence in the local community of Upper Fruitland.

**RESOURCES AND DEVELOPMENT COMMITTEE
24th NAVAJO NATION COUNCIL**

FOURTH YEAR 2022

COMMITTEE REPORT

Mr. Speaker,

The **RESOURCES AND DEVELOPMENT COMMITTEE** to whom has been assigned:

LEGISLATION #0228-22: AN ACTION RELATING TO THE RESOURCES AND DEVELOPMENT COMMITTEE, NAABIK'IYATI' COMMITTEE AND THE NAVAJO NATION COUNCIL; APPROVING THE OIL AND GAS OPERATING AGREEMENT BETWEEN THE NAVAJO NATION AND EOG RESOURCES, INC., FOR CERTAIN TRUST LANDS IN THE UPPER FRUITLAND CHAPTER AND THE NENAHNEZAD CHAPTER, NAVAJO NATION (SAN JUAN COUNTY, NEW MEXICO). *Sponsor: Honorable Rickie Nez*

Has had it under consideration and reports a **DO PASS** with no amendments.

And thereafter the legislation was referred to the Naabik'iyati' Committee.

Respectfully submitted,



Wilson C. Stewart, Jr., *Pro Tem Chairperson*
Resources and Development Committee of
the 24th Navajo Nation Council

Date: November 30, 2022 – Regular Meeting (Twin Arrows Casino Resort and Teleconference)
Location: Twin Arrows Casino Resort – 22181 Resort Boulevard – Flagstaff, Arizona.
Resources and Development Committee called in via teleconference from their location within the boundary of the Navajo Nation.

Main Motion:

M: Kee Allen Begay, Jr.

S: Mark A. Freeland

V: 5-0-1 (PTCNV)

In Favor: Rickie Nez; Thomas Walker, Jr.; Kee Allen Begay, Jr.; Herman M. Daniels; Mark A. Freeland

Opposition: None

Excused: None

Not Voting: Wilson C. Stewart, Jr., *Pro Tem Chairperson*

(NOTE: VOTE TALLY attached hereto)

RESOURCES AND DEVELOPMENT COMMITTEE
24th NAVAJO NATION COUNCIL

FOURTH YEAR 2022

ROLL CALL
VOTE TALLY SHEET

LEGISLATION #0228-22: AN ACTION RELATING TO THE RESOURCES AND DEVELOPMENT COMMITTEE, NAABIK'IYATI' COMMITTEE AND THE NAVAJO NATION COUNCIL; APPROVING THE OIL AND GAS OPERATING AGREEMENT BETWEEN THE NAVAJO NATION AND EOG RESOURCES, INC., FOR CERTAIN TRUST LANDS IN THE UPPER FRUITLAND CHAPTER AND THE NENAHNEZAD CHAPTER, NAVAJO NATION (SAN JUAN COUNTY, NEW MEXICO). *Sponsor: Honorable Rickie Nez*


Date: November 30, 2022 – Regular Meeting (Twin Arrows Casino Resort and Teleconference)
Location: Twin Arrows Casino Resort – 22181 Resort Boulevard – Flagstaff, Arizona. Resources and Development Committee called in via teleconference from their location within the boundary of the Navajo Nation.

Main Motion:

M: Kee Allen Begay, Jr. **S:** Mark A. Freeland **V:** 5-0-1 (TPCNV)
In Favor: Rickie Nez; Thomas Walker, Jr.; Kee Allen Begay, Jr.; Herman M. Daniels; Mark A. Freeland
Opposition: None
Excused: None
Not Voting: Wilson C. Stewart, Jr., *Pro Tem Chairperson*



Honorable Wilson C. Stewart, Jr., *Pro Tem Chairperson*
Resources and Development Committee



Rodney L. Pahe, *Legislative Advisor*
Office of Legislative Services

**THE NAVAJO NATION
LEGISLATIVE BRANCH
INTERNET PUBLIC REVIEW SUMMARY**

LEGISLATION NO.: 0228-22

SPONSOR: Honorable Rickie Nez


TITLE: An Action Relating to the Resources and Development Committee, Naabik'iyáti' Committee and the Navajo Nation Council; Approving the Oil and Gas Operating Agreement Between the Navajo Nation and EOG Resources, Inc., for Certain Trust Lands in the Upper Fruitland Chapter and the Nenahnezad Chapter, Navajo Nation (San Juan County, New Mexico)

Posted: November 23, 2022 at 4:14 PM

5 DAY Comment Period Ended: November 28, 2022

Digital Comments received:

Comments Supporting	<i>None</i>
Comments Opposing	1) Navajo Agricultural Products Industry Board of Directors
Comments/Recommendations	<i>None</i>



**Policy Analyst
Office of Legislative Services**

December 08, 2022; 9:25 AM
Date/Time



NAVAJO AGRICULTURAL PRODUCTS INDUSTRY

P.O. Drawer 1318
Farmington, NM 87499
Telephone: (505) 566-2600
Fax: (505) 960-9458
www.navajopride.com

Sent via email

November 30, 2022

Executive Director
Office of Legislative Services
P.O. Box 3390
Window Rock, AZ 86515
Email: comments@navajo-nsn.gov

Re: Legislation No. 0228-22 Comment

To Whom It May Concern:

On behalf of the Navajo Agricultural Products Industry ("NAPI"), please accept this letter as a formal comment in response to proposed Legislation No. 0228-22. The NAPI Board of Directors was approached by EOG Resources on November 13, 2021, with a request for a resolution supporting approval of an Operating Agreement between the Navajo Nation and EOG Resources for development of oil and gas wells located within the Navajo Indian Irrigation Project ("NIIP"). On December 3, 2021, the NAPI Board of Directors reviewed and considered Document No. 1837, a resolution entitled, "Recommending the Resources and Development Committee of the 24th Navajo Nation Council Approve an Operating Agreement with EOG Resources for Development of Oil and Gas Wells Located within the Navajo Indian Irrigation Project ("NIIP") Provided that NAPI is Consulted with to Provide Approval and Feedback prior to any Development that occurs within the NIIP to Ensure such Development Does Not Affect NAPI's Rights Under Its Master Agricultural Lease". The NAPI Board of Directors voted on Document No. 1837 with 1 vote in favor, 3 opposed, 0 abstaining, which effectively became Resolution No. BDD-30-21, enclosed with this letter.

The NAPI Board of Directors does not support approval of proposed Legislation No. 0228-22 and recommends that the Resources and Development Committee, Naabi'kiyati Committee and the 24th Navajo Nation Council oppose the proposed Legislation No. 0228-22 as doing so may affect NAPI's Master Agricultural Lease and impact the water infrastructure within the NIIP.

Thank you.

Sincerely,

Dave Zeller, Chief Executive Officer
NAVAJO AGRICULTURAL PRODUCTS INDUSTRY



**RESOLUTION OF THE
NAVAJO AGRICULTURAL PRODUCTS INDUSTRY
BOARD OF DIRECTORS**

Recommending the Resources and Development Committee of the 24th Navajo Nation Council Approve an Operating Agreement with EOG Resources for Development of Oil and Gas Wells Located within the Navajo Indian Irrigation Project ("NIIP") Provided that NAPI is Consulted with to Provide Approval and Feedback prior to any Development that occurs within the NIIP to Ensure such Development Does Not Affect NAPI's Rights Under its Master Agricultural Lease.

WHEREAS:

1. The Navajo Agricultural Products Industry ("NAPI") is a wholly owned enterprise of the Navajo Nation charged with operating and managing a commercial farm on land held in trust by the United States for the Navajo Nation under legislation authorizing the Navajo Indian Irrigation Project ("NIIP"); and
2. Pursuant to NAPI's Plan of Operation, adopted by the Resources and Development Committee by Resolution No. RDCS-049-19 (Sept. 27, 2019), the NAPI Board of Directors ("NAPI Board") is delegated the authority and responsibility for the management, direction, and operation of NAPI, to direct officers of NAPI in the execution of their duties, and to perform such acts as are necessary, proper, and lawful to accomplish the purposes of NAPI; and
3. NAPI currently has a Master Agricultural Lease that was approved by the Resources and Development Committee on September 18, 2021, that granted NAPI with authority and control over 72,113.50 acres of land within the NIIP; and
4. Pursuant to the Master Agricultural Lease, NAPI has authority to determine whether or not to support mineral development within the NIIP; and
5. EOG Resources submitted a proposal to the Navajo Nation Minerals Department to lease oil and gas wells located within the San Juan Basin that encompass certain lands within the NIIP that were previously leased by the Navajo Nation Oil and Gas Company; and
6. EOG Resources is in the process of negotiating an Operating Agreement with the Navajo Nation Minerals Department to lease such oil and gas wells and has requested support from the NAPI Board for development of oil and gas wells located within the NIIP; and
7. In consideration for NAPI's support, EOG Resources is willing to partner with the Navajo Nation to explore partnership opportunities for road maintenance, partnership with NAPI, partnership on the Navajo Scholars Program, and partnership within the local communities; and

8. EOG Resources met with the NAPI Board on November 13, 2021, during a Special Board Meeting and requested a resolution from the NAPI Board recommending that the Resources and Development Committee of the 24th Navajo Nation Council approve an Operating Agreement with EOG Resources for development of oil and gas wells located within the NIIP; and

9. The NAPI Board determined that it is in the best interest of NAPI to recommend that the Resources and Development Committee of the 24th Navajo Nation Council approve an Operating Agreement with EOG Resources for development of oil and gas wells located within the NIIP provided that NAPI is consulted to provide approval and feedback prior to any development that occurs within the NIIP to ensure such development does not affect NAPI's rights under its Master Agricultural Lease.

NOW THEREFORE BE IT RESOLVED THAT:


1. The NAPI Board of Directors hereby requests that the Resources and Development Committee of the 24th Navajo Nation Council approve an Operating Agreement with EOG Resources for development of oil and gas wells located within the NIIP provided that NAPI is consulted to provide approval and feedback prior to any development that occurs within the NIIP to ensure such development does not affect NAPI's rights under its Master Agricultural Lease.

2. The NAPI Board of Directors authorizes and directs the Chief Executive Officer to take any and all actions necessary to carry out the purpose and intent of this Resolution.

CERTIFICATION

I hereby certify that the foregoing resolution was considered by the Navajo Agricultural Products Industry Board of Directors at a special meeting at which a quorum was present at the NAPI Headquarters located near Farmington, New Mexico, and that the same was passed by vote of 1 in favor, 3 opposed, and 0 abstained, this 3rd day of December, 2021.

Motion: Peter Deswood, III
Second: Delane Atcitty


Lawrence R. Platero, Chairperson
NAPI Board of Directors

**24th NAVAJO NATION COUNCIL
NAABIK'ÍYÁTI' COMMITTEE REPORT
Fourth Year 2022**

The **NAABIK'ÍYÁTI' COMMITTEE** to whom has been assigned:

NAVAJO LEGISLATIVE BILL #0228-22


An Action Relating to the Resources and Development Committee, Naabik'íyáti' Committee and the Navajo Nation Council; Approving the Oil and Gas Operating Agreement Between the Navajo Nation and EOG Resources, Inc., for Certain Trust Lands in the Upper Fruitland Chapter and the Nenahnezad Chapter, Navajo Nation (San Juan County, New Mexico)

Sponsored by: Honorable Rickie Nez

Co-Sponsored: Honorable Elmer P. Begay

Has had it under consideration and reports the same that the legislation **PASSED AND REFERRED TO THE NAVAJO NATION COUNCIL.**

Respectfully Submitted,



*Honorable Carl R. Slater, Chairman Pro Tem
NAABIK'ÍYÁTI' COMMITTEE*

8 December 2022

MAIN MOTION

Motioned by: Honorable Jimmy Yellowhair

Seconded by: Honorable Edmund Yazzie

Vote: 10 In Favor, 4 Opposed (Chairman Pro Tem Slater Not Voting)

NAVAJO NATION

1399

12/8/2022

Naa'bik'iyati' Committee Regular Meeting

07:50:06 PM

Amd# to Amd#

New Business: Item K.

PASSED

MOT Yellowhair

-Legislation 0228-22: Approving

SEC Yazzie

the Oil&Gas Operating Agreement
Between the Navajo Nation. . .

Yeas : 10

Nays : 4

Excused : 6

Not Voting : 4

Yea : 10

Begay, E
Begay, P
Daniels

James, V
Nez, R
Tso, C

Tso, E
Walker, T

Yazzie
Yellowhair

Nay : 4

Wauneka, E

Tso, D

Halona, P

Crotty

Excused : 6

Begay, K
Brown

Charles-Newton
Damon

Smith

Tso, O

Not Voting : 4

Freeland, M

Henio, J

Slater, C

Stewart, W

Presiding Speaker: Slater, C

**THE NAVAJO NATION
LEGISLATIVE BRANCH
INTERNET PUBLIC REVIEW SUMMARY**

LEGISLATION NO.: 0228-22

SPONSOR: Honorable Rickie Nez

TITLE: An Action Relating to the Resources and Development Committee, Naabik'iyáti' Committee and the Navajo Nation Council; Approving the Oil and Gas Operating Agreement Between the Navajo Nation and EOG Resources, Inc., for Certain Trust Lands in the Upper Fruitland Chapter and the Nenahnezad Chapter, Navajo Nation (San Juan County, New Mexico)

Posted: November 23, 2022 at 4:14 PM

5 DAY Comment Period Ended: November 28, 2022

Digital Comments received:

Comments Supporting	<i>None</i>
Comments Opposing	1) Elouise Brown
Comments/Recommendations	<i>None</i>



**Policy Analyst
Office of Legislative Services**

December 22, 2022; 4:25 PM

Date/Time

Opposition to Legislation 0232-21 and Legislation 228-22!

Mon 12/19/2022 3:23 PM

To: comments <comments@navajo-nsn.gov>; Amber K. Crotty <acrotty@navajo-nsn.gov>; Kee Allen Begay Jr. <keeallenbegayjr@navajo-nsn.gov>; Eugenia Charles-Newton <echarles-newton@navajo-nsn.gov>; Mark Freeland <m.freeland@navajo-nsn.gov>; Wilson Stewart, Jr. <wilsonstewartjr@navajo-nsn.gov>; Elmer P. Begay <elmerbegay@navajo-nsn.gov>; Paul Begay <paulbegay@navajo-nsn.gov>; Nathaniel Brown <nbrown@navajo-nsn.gov>; Seth Damon <sdamon@navajo-nsn.gov>; Herman Daniels, Jr. <hdaniels@navajo-nsn.gov>; Pernell Halona <pernellhalona@navajo-nsn.gov>; Jamie Henio <jhenio@navajo-nsn.gov>; Vince R. James <vincejames@navajo-nsn.gov>; Rickie Nez <rickienez@navajo-nsn.gov>; Carl Slater <carlslater@navajo-nsn.gov>; Raymond Smith Jr. <rsmithjr@navajo-nsn.gov>; Wilson Stewart, Jr. <wilsonstewartjr@navajo-nsn.gov>; Charlaina Tso <charlainetso@navajo-nsn.gov>; Daniel Tso <danieltso@navajo-nsn.gov>; Eugene Tso <etso@navajo-nsn.gov>; Otto Tso <otso@navajo-nsn.gov>; Thomas Walker Jr. <thomaswalkerjr@navajo-nsn.gov>; Edison J. Wauneka <ejwauneka@navajo-nsn.gov>; Edmund E. Yazzie <edmundyazzie@navajo-nsn.gov>; Jimmy Yellowhair <jyellowhair@navajo-nsn.gov>;

18-Dec-2022

Dear Naabik'iyat'i' Committee and the 24th Navajo Nation Council,

Please do NOT bring legislation 0232-21 back to the agenda. We, TseAlnaozti'i Chapter community oppose the helium exploration and extraction proposed by Navajo Oil and Gas Company!

....and if you should bring back legislation 0232-21 to Naabik'iyat'i' or to the 24th Navajo Nation Council agenda, please vote it down because we, TseAlnaozti'i Chapter community members oppose the helium exploration and extraction that is proposed by navajo oil and gas company.

REASONS for opposition:

- 1. We want to protect Mother Earth from destruction,*
- 2. We want to keep our water table safe,*
- 3. We want to make sure that our future generations enjoy living on Mother Earth just as we have,*
- 4. The grazing and farm permit holders were not informed nor have they consented to navajo oil and gas company's proposal.*
- 5. Navajo oil and gas have been trying to buy votes and get the community members' approval for NOGC's proposal with buying and giving away stove pellets, turkey dinner, etc. to only 76 TseAlnaozti'i community members, while there are way more than 76 community members.*
- 6. Navajo oil and gas along with all TseAlnaozti'i Chapter officials have been collecting signatures for NOGC petition at the election on November 8, 2022, while the TseAlnaozti'i Community members have already voted in opposition to the helium extraction.*
- 7. more on this list.....*

Please vote NO to Legislations: 0232-21 and 0228-22!

*Respectfully submitted by Elouise Brown,
TseAlnaozti'i Voter,*

Elouise Brown

President, Dooda (NO) Desert Rock Organization

PO Box

NewComb, Navajo Nation, NM 87455

505-

thebrownmachine@hotmail.com

You can book your TRIPS here:

<http://Poeticjourneywithelouise.DreamTrips.com>

<http://Poeticjourneywithelouise.Worldventures.biz>

WARNING: External email. Please verify sender before opening attachments or clicking on links.