

RESOLUTION OF THE
RESOURCES AND DEVELOPMENT COMMITTEE
24th Navajo Nation Council --- Third Year, 2021

AN ACTION

RELATING TO RESOURCES AND DEVELOPMENT; APPROVING THE GRANT OF
RIGHT-OF-WAY TO CONTINENTAL DIVIDE ELECTRIC COOPERATIVE, INC.,
FOR THE CHICHILTAH SINGLE PHASE 14.4 KV ELECTRICAL POWERLINE
EXTENSION PROJECT LOCATED ON NAVAJO NATION TRUST LANDS IN
CHICHILTAH CHAPTER VICINITY (MCKINLEY COUNTY, NEW MEXICO)

BE IT ENACTED:

SECTION ONE. AUTHORITY

Pursuant to 2 N.N.C. Section §501 (B)(2), The Resources and Development Committee of the Navajo Nation Council has the authority to grant final approval for all land withdrawals, non-mineral leases, permits, licenses, rights-of-way, surface easements and bonding requirements on Navajo Nation lands and unrestricted (fee) land. This authority shall include subleases, modifications, assignments, leasehold encumbrances, transfers, renewals, and terminations.

SECTION TWO. FINDINGS

- A. The Continental Divide Electric Cooperative, Inc., P.O. Box 1087, Grants, New Mexico 87020, has submitted a right-of-way application to renew right-of-way number E-NM-99-22, a 14.4 kV electrical distribution line, on, over and across Navajo Nation Trust Lands in Chichiltah Chapter vicinity, McKinley County, New Mexico. The application request is attached hereto and incorporated herein as **Exhibit D**. The Terms and Conditions document is attached hereto and incorporated herein as **Exhibit A**.
- B. The proposed right-of-way is described in map and description attached hereto and incorporated herein as **Exhibit B**.
- C. The Grazing Committee/Land Board Member of District Number 16 has identified land users who consent to the use of the land by the Continental Divide Electric Cooperative, Inc. The "Consent to Use, Navajo Nation Lands" and the "Field Clearance Checklist" documents are attached as **Exhibit C**.

- D. A waiver of valuation of the right-of-way and waiver of compensation for a twenty year right-of-way is requested. See, 25 CFR § 169.110 (a)(1), (2) and (3). **Exhibit A**, the terms and conditions states that the compensation for a twenty year right-of-way is \$755,233.06.
- E. The Resources and Development Committee, through resolution number RDCF-08-20 allowed for one-hundred (100%) waiver of right-of-way consideration for non-profit electric utility companies that provide service to Navajo residents on Navajo Trust land in the Eastern Navajo Agency.
- F. The requested right-of-way is located on Navajo trust land in the Eastern Navajo Agency and Continental Divide Electric Company is a non-profit electric company.
- G. A waiver of the bond, insurance, or alternative form of security on the part of Continental Divide Electric Cooperative, Inc. is requested.
- H. The environmental studies and archaeological clearances, including the Finding of No Significant Impact (FONSI) dated October 7, 1997, are attached as **Exhibit E**.
- I. The application for the right-of-way as submitted by the Continental Divide Electric Cooperative, Inc., has been reviewed Executive Official Review process, including review by the Department of Justice and "Approved" or found "Sufficient.". See documents included in Executive Official Review Document No. 009791, **Exhibit F**.

SECTION THREE. APPROVAL

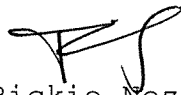
- A. The Resources and Development Committee of the Navajo Nation Council hereby approves the Grant of Right-of-Way to Continental Divide Electric Cooperative, Inc. for a 14.4 kV electrical distribution line, on, over and across Navajo Nation Trust Lands in Chichiltah Chapter vicinity, McKinley County, New Mexico. The location is more particularly described on the survey map attached hereto as **Exhibit B**.
- B. The Resources and Development Committee of the Navajo Nation Council hereby waives valuation and waives compensation of one-hundred percent (100%) of the assessed \$755,233.06 for the right-of-way project for 20-year term because it has been

determined that accepting the agreed-upon compensation and waiving valuation is in its best interest of the Navajo Nation, pursuant to Title 25 CFR § 169.110.

- C. The Resources and Development Committee of the Navajo Nation Council hereby waives the requirement for a bond, insurance or alternative form of security on the part of the Grantee, based on the determination that the project benefits the Navajo Nation and such a waiver is in the best interest of the Navajo Nation, pursuant to Title 25 CFR § 169.103 (f) (2).
- D. The Resources and Development Committee of the Navajo Nation Council hereby approves the right-of-way subject to, but not limited to, the following terms and conditions incorporated herein and attached as **Exhibit A**.
- E. The Resources and Development Committee of the Navajo Nation Council hereby authorizes the President of the Navajo Nation to execute any and all documents necessary to affect the intent and purpose of this resolution.

CERTIFICATION

I, hereby, certify that the following resolution was duly considered by the Resources and Development Committee of the 24th Navajo Nation Council at a duly called meeting held by a teleconference for which a quorum was present and that same was passed by a vote of 5 in favor, and 0 opposed, on this 3rd day of November 2021.



Rickie Nez, Chairperson
Resources and Development Committee
of the 24th Navajo Nation Council

Motion: Honorable Wilson C. Stewart, Jr.
Second: Honorable Thomas Walker, Jr.

Chairperson Rickie Nez not voting.



NAVAJO NATION RIGHT-OF-WAY TERMS AND CONDITIONS
CONTINENTAL DIVIDE ELECTRIC COOPERATIVE, INC. (GRANTEE)
Chichiltah, Single Phase 14.4 kV Electrical Power Line Extension

1. The term of the right-of-way shall be for twenty (20) years, beginning on the date the right-of-way is granted by the Secretary of the Interior.
2. Consideration for the right-of-way is assessed at \$ 755,233.06 and shall be paid in full to the Controller of the Navajo Nation, in lawful money of the United States, and a copy of the receipt for such payment provided to the Navajo Nation Minerals Department, or its successor, within ten (10) days of approval of and consent to the grant of the right-of-way by the Navajo Nation..

If consideration has been waived, the Navajo Nation contributes the amount listed above to the project because the project serves a public purpose and will benefit Navajo residents.

On April 21, 2016, Bureau of Indian Affairs revised and implemented the updated Right-of-Way Regulations. As part of this update, a bond, insurance or alternative form of security is now required for all Right-of-Ways. The Bureau of Indian Affairs, pursuant to 25 CFR § 169.103 (f) (2), may waive the requirement “. . . for tribal land, deferring to the maximum extent possible, to the tribe’s determination that a waiver of a bond, insurance or alternative form of security is in its best interest.”

The Resources and Development Committee finds that the waiver of the requirement for a bond, insurance, or alternative form of security for all projects of the Continental Divide Cooperative, Incorporation requiring a Right-of-Way is in the best interest of the Navajo Nation.

The Resources and Development Committee hereby waives the requirement for a bond, insurance or alternative form of security for all projects of Continental Divide Cooperative, Incorporation requiring Right-of-Way, based on the determination that such a waiver is in the best interest of the Navajo Nation.

3. The Grantee may develop, use and occupy the right-of-way for the purpose(s) of construction, operation, and maintenance of a 14.4 kV electrical distribution line. The Grantee may not develop, use or occupy the right-of-way for any other purpose, nor allow others to use or occupy the right-of-way for any other purpose, without the prior written approval of the Navajo Nation and the Secretary of the Interior. The approval of the Navajo Nation may be granted, granted upon conditions or withheld in the sole discretion of the Navajo Nation. The Grantee may not develop, use or occupy the right-of-way for any unlawful purpose.
4. In all activities conducted by the Grantee within the Navajo Nation, the Grantee shall abide by all laws and regulations of the Navajo Nation and of the United States, now in force and effect or as hereafter may come into force and effect, including but not limited to the following:
 - a. Title 25, Code of Federal Regulations, Part 169; subject to the terms of this right-of-way.
 - b. All applicable federal and Navajo Nation antiquities laws and regulations, with the following additional condition: In the event of a discovery all operations in the immediate vicinity of the discovery must cease and the Navajo Nation Historic Preservation Department must be notified immediately. As used herein, "discovery" means any previously unidentified or incorrectly

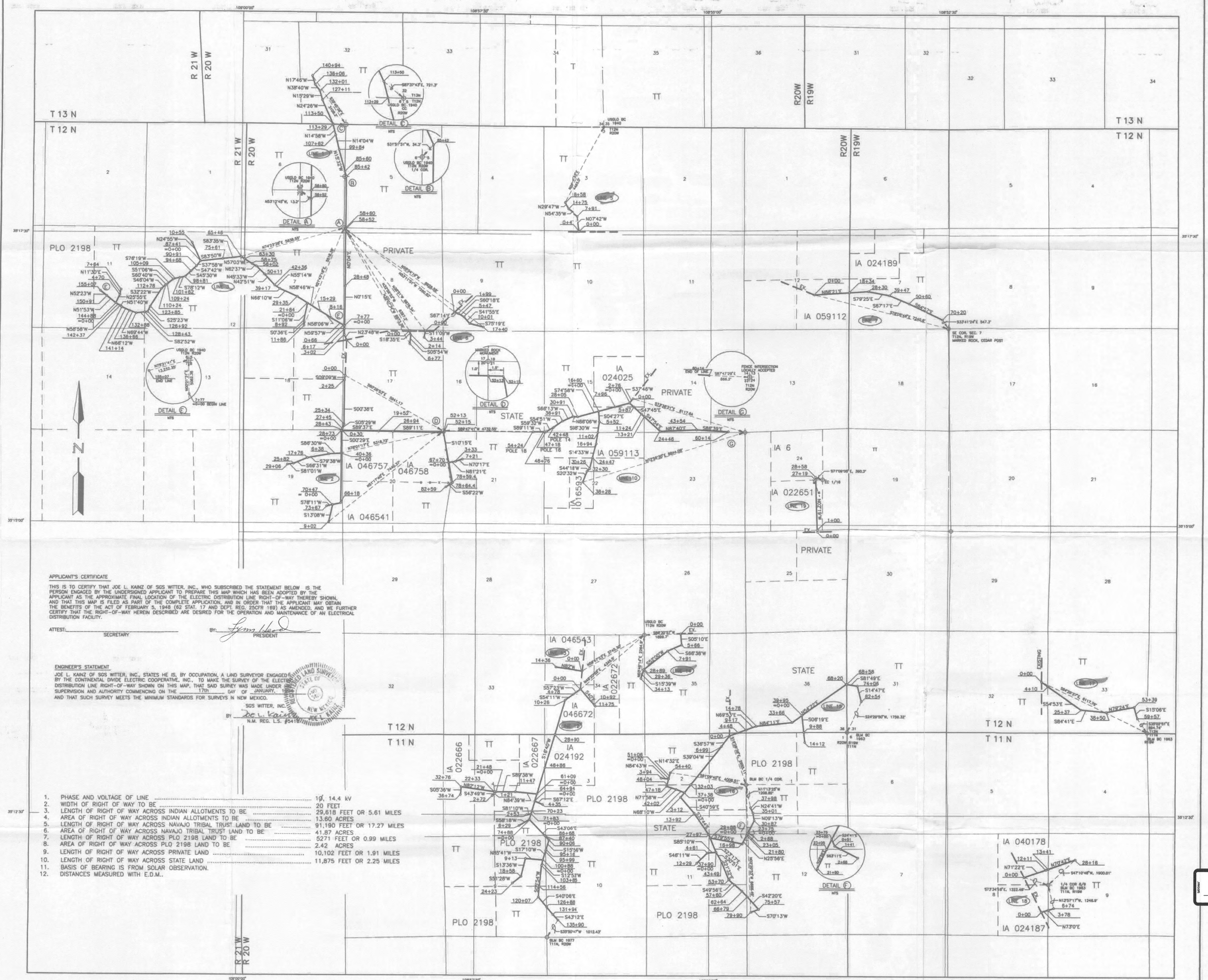
identified cultural resources, including but not limited to archeological deposits, human remains, or location reportedly associated with Native American religious/traditional beliefs or practices;

- c. The Navajo Preference in Employment Act, 15 N.N.C. §§ 601 et seq., and the Navajo Nation Business Opportunity Act, 5 N.N.C. §§ 201 et seq.; and
 - d. The Navajo Nation Water Code, 22 N.N.C. § 1101 et seq., Grantee shall apply for and submit all applicable permits and information to the Navajo Nation Water Resources Department, or its successor.
5. The Grantee shall ensure that the air quality of the Navajo Nation is not jeopardized due to violation of applicable laws and regulations by its operations pursuant to the right-of-way.
 6. The Grantee shall clear and keep clear the lands within the right-of-way to the extent compatible with the purpose of the right-of-way, and shall dispose of all vegetation and other materials cut, uprooted, or otherwise accumulated during any surface disturbance activities.
 7. The Grantee shall reclaim all surface lands disturbed related to the right-of-way, as outlined in a restoration and revegetation plan, which shall be approved by Navajo Nation Environmental Protection Agency (NNEPA) prior to any surface disturbance. The Grantee shall comply with all provisions of such restoration and revegetation plan and shall notify the Director of the NNEPA immediately upon completion of the surface disturbance activities so that a site inspection be can made.
 8. The Grantee shall at all times during the term of the right-of-way and at the Grantee's sole cost and expense, maintain the land subject to the right-of-way and all improvements located thereon and make all necessary and reasonable repairs.
 9. The Grantee shall obtain prior written permission to cross existing rights-of-way, if any, from the appropriate parties.
 10. The Grantee shall be responsible for and promptly pay all damages when they are sustained.
 11. The Grantee shall indemnify and hold harmless the Navajo Nation and the Secretary of the Interior and their respective authorized agents, employees, landusers and occupants, against any liability for loss of life, personal injury and property damages arising from the development, use or occupancy or use of right-of-way by the Grantee.
 12. The Grantee shall not assign, convey, transfer or sublet, in any manner whatsoever, the right-of-way or any interest therein, or in or to any of the improvements on the land subject to the right-of-way, without the prior written consent of the Navajo Nation and the Secretary of the Interior. Any such attempted assignment, conveyance or transfer without such prior written consent shall be void and of no effect. The consent of the Navajo Nation may be granted, granted upon conditions or withheld in the sole discretion of the Navajo Nation.
 13. The Navajo Nation may terminate the right-of-way for violation of any of the terms and conditions stated herein. In addition, the right-of-way shall be terminable in whole or part by the Navajo Nation for any of the following causes:
 - a. Failure to comply with any terms and conditions of the grant or of applicable laws or regulations;

- b. A non-use of the right-of-way for the purpose for which it is granted for a consecutive two-year period; and
 - c. The use of the land subject to the right-of-way for any purpose inconsistent with the purpose for which the right-of-way is granted.
 - d. An abandonment of the right-of-way.
14. At the termination of this right-of-way, the Grantee shall peaceably and without legal process deliver up the possession of the premises, in good condition, usual wear and tear excepted. Upon the written request of the Navajo Nation, the Grantee shall provide the Navajo Nation, at the Grantee's sole cost and expense, with an environmental audit assessment of the premises at least sixty (60) days prior to delivery of said premises.
15. Holding over by the Grantee after the termination of the right-of-way shall not constitute a renewal or extension thereof or give the Grantee any rights hereunder or in to the land subject to the right-of-way or to any improvements located thereon.
16. The Navajo Nation and the Secretary shall have the right, at any reasonable time during the term of the right-of-way, to enter upon the premises, or any part thereof, to inspect the same and any improvements located thereon.
17. By acceptance of the grant of right-of-way, the Grantee consents to the full territorial legislative, executive and judicial jurisdiction of the Navajo Nation, including but not limited to the jurisdiction of the Navajo Nation, including but not limited to the jurisdiction of levy fines and to enter judgments for compensatory and punitive damages and injunctive relief, in connection with all activities conducted by the Grantee within the Navajo Nation or which have a proximate (legal) effect on persons or property within the Navajo Nation.
18. By acceptance of the grant of right-of-way, the Grantee covenants and agrees never to contest or challenge the legislative, executive or judicial jurisdiction of the Navajo Nation on the basis that such jurisdiction is inconsistent with the status of the Navajo Nation as an Indian nation, or that the Navajo Nation government is not a government of general jurisdiction, or that the Navajo Nation government does not possess full police power (i.e., the power to legislate and regulate for the general health and welfare) over all lands, persons and activities within its territorial boundaries, or on any other basis not generally applicable to a similar challenge to the jurisdiction of a state government. Nothing contained in this provision shall be construed to negate or impair federal responsibilities with respect to the land subject to the right-of-way or to the Navajo Nation.
19. Any action or proceeding brought by the Grantee against the Navajo Nation in connection with or arising out of the terms and conditions of the right-of-way shall be brought only in the Courts of the Navajo Nation, and no such action or proceeding shall be brought by the Grantee against the Navajo Nation in any court of any state.
20. Nothing contained herein shall be interpreted as constituting a waiver, express or implied, of the sovereign immunity of the Navajo Nation.
21. Except as prohibited by applicable federal law, the law of the Navajo Nation shall govern the construction, performance and enforcement of the terms and conditions contained herein.
22. The terms and conditions contained herein shall extend to and be binding upon the successors, heirs, assigns, executors, administrators, employees and agents, including all contractors and subcontractors, of

the Grantee, and the term "Grantee," whenever used herein, shall be deemed to include all such successors, heirs, assigns, executors, administrators, employees and agents.

23. There is expressly reserved to the Navajo Nation full territorial legislative, executive and judicial jurisdiction over the right-of-way and all lands burdened by the right-of-way, including without limitation over all persons, including the public, and all activities conducted or otherwise occurring within the right-of-way; and the right-of-way and all lands burdened by the right-of-way shall be and forever remain Navajo Indian Country for purposes of Navajo Nation jurisdiction.
24. The Navajo Nation reserves the right to grant rights-of-way within the right-of-way referenced herein for utilities, provided that such rights-of-ways do not unreasonably interfere with the Grantee's use of the right-of-way.



USGS 7.5 MIN. QUAD REFERENCE: CHI-CHIL-TAH, JONES RANCH SCHOOL, LUPTON, MANUELITO, VANDERWAGEN DRAW, VANDERWAGEN SE. N.M.

SCALE:
1 INCH = 2000 FEET



CONTINENTAL DIVIDE ELECTRIC COOPERATIVE, INC.

GRANTS, NEW MEXICO

NEW MEXICO 22 McKINLEY

SGS WITTER, INC.

DRAWN	LB
-------	----

1	2	3	4	5	6	7	8	9	10	11	12	13	14	15	16	17	18	19	20	21	22	23	24	25	26	27	28	29	30	31	32	33	34	35	36	37	38	39	40	41	42	43	44	45	46	47	48	49	50	51	52	53	54	55	56	57	58	59	60	61	62	63	64	65	66	67	68	69	70	71	72	73	74	75	76	77	78	79	80	81	82	83	84	85	86	87	88	89	90	91	92	93	94	95	96	97	98	99	100	101	102	103	104	105	106	107	108	109	110	111	112	113	114	115	116	117	118	119	120	121	122	123	124	125	126	127	128	129	130	131	132	133	134	135	136	137	138	139	140	141	142	143	144	145	146	147	148	149	150	151	152	153	154	155	156	157	158	159	160	161	162	163	164	165	166	167	168	169	170	171	172	173	174	175	176	177	178	179	180	181	182	183	184	185	186	187	188	189	190	191	192	193	194	195	196	197	198	199	200	201	202	203	204	205	206	207	208	209	210	211	212	213	214	215	216	217	218	219	220	221	222	223	224	225	226	227	228	229	230	231	232	233	234	235	236	237	238	239	240	241	242	243	244	245	246	247	248	249	250	251	252	253	254	255	256	257	258	259	260	261	262	263	264	265	266	267	268	269	270	271	272	273	274	275	276	277	278	279	280	281	282	283	284	285	286	287	288	289	290	291	292	293	294	295	296	297	298	299	300	301	302	303	304	305	306	307	308	309	310	311	312	313	314	315	316	317	318	319	320	321	322	323	324	325	326	327	328	329	330	331	332	333	334	335	336	337	338	339	340	341	342	343	344	345	346	347	348	349	350	351	352	353	354	355	356	357	358	359	360	361	362	363	364	365	366	367	368	369	370	371	372	373	374	375	376	377	378	379	380	381	382	383	384	385	386	387	388	389	390	391	392	393	394	395	396	397	398	399	400	401	402	403	404	405	406	407	408	409	410	411	412	413	414	415	416	417	418	419	420	421	422	423	424	425	426	427	428	429	430	431	432	433	434	435	436	437	438	439	440	441	442	443	444	445	446	447	448	449	450	451	452	453	454	455	456	457	458	459	460	461	462	463	464	465	466
---	---	---	---	---	---	---	---	---	----	----	----	----	----	----	----	----	----	----	----	----	----	----	----	----	----	----	----	----	----	----	----	----	----	----	----	----	----	----	----	----	----	----	----	----	----	----	----	----	----	----	----	----	----	----	----	----	----	----	----	----	----	----	----	----	----	----	----	----	----	----	----	----	----	----	----	----	----	----	----	----	----	----	----	----	----	----	----	----	----	----	----	----	----	----	----	----	----	----	-----	-----	-----	-----	-----	-----	-----	-----	-----	-----	-----	-----	-----	-----	-----	-----	-----	-----	-----	-----	-----	-----	-----	-----	-----	-----	-----	-----	-----	-----	-----	-----	-----	-----	-----	-----	-----	-----	-----	-----	-----	-----	-----	-----	-----	-----	-----	-----	-----	-----	-----	-----	-----	-----	-----	-----	-----	-----	-----	-----	-----	-----	-----	-----	-----	-----	-----	-----	-----	-----	-----	-----	-----	-----	-----	-----	-----	-----	-----	-----	-----	-----	-----	-----	-----	-----	-----	-----	-----	-----	-----	-----	-----	-----	-----	-----	-----	-----	-----	-----	-----	-----	-----	-----	-----	-----	-----	-----	-----	-----	-----	-----	-----	-----	-----	-----	-----	-----	-----	-----	-----	-----	-----	-----	-----	-----	-----	-----	-----	-----	-----	-----	-----	-----	-----	-----	-----	-----	-----	-----	-----	-----	-----	-----	-----	-----	-----	-----	-----	-----	-----	-----	-----	-----	-----	-----	-----	-----	-----	-----	-----	-----	-----	-----	-----	-----	-----	-----	-----	-----	-----	-----	-----	-----	-----	-----	-----	-----	-----	-----	-----	-----	-----	-----	-----	-----	-----	-----	-----	-----	-----	-----	-----	-----	-----	-----	-----	-----	-----	-----	-----	-----	-----	-----	-----	-----	-----	-----	-----	-----	-----	-----	-----	-----	-----	-----	-----	-----	-----	-----	-----	-----	-----	-----	-----	-----	-----	-----	-----	-----	-----	-----	-----	-----	-----	-----	-----	-----	-----	-----	-----	-----	-----	-----	-----	-----	-----	-----	-----	-----	-----	-----	-----	-----	-----	-----	-----	-----	-----	-----	-----	-----	-----	-----	-----	-----	-----	-----	-----	-----	-----	-----	-----	-----	-----	-----	-----	-----	-----	-----	-----	-----	-----	-----	-----	-----	-----	-----	-----	-----	-----	-----	-----	-----	-----	-----	-----	-----	-----	-----	-----	-----	-----	-----	-----	-----	-----	-----	-----	-----	-----	-----	-----	-----	-----	-----	-----	-----	-----	-----	-----	-----	-----	-----	-----	-----	-----	-----	-----	-----	-----	-----	-----	-----	-----	-----	-----	-----	-----	-----	-----	-----	-----	-----	-----	-----	-----	-----	-----	-----	-----	-----	-----	-----	-----	-----	-----	-----	-----	-----	-----	-----	-----	-----	-----	-----	-----

APPROVED

	DAT
--	-----

DATE	1/10/1996	ENGRS. FILE NO.
------	-----------	-----------------

17/10/1999	42268
------------	-------

DATE	REVISIONS
------	-----------

--	--

--	--	--

--	--	--

--	--

--	--

[illegible]

--	--	--

CHI-CHIL-TAH
PERMIT MAP

STATE	KEY	DETAIL	MAP NO.
-------	-----	--------	---------

			127

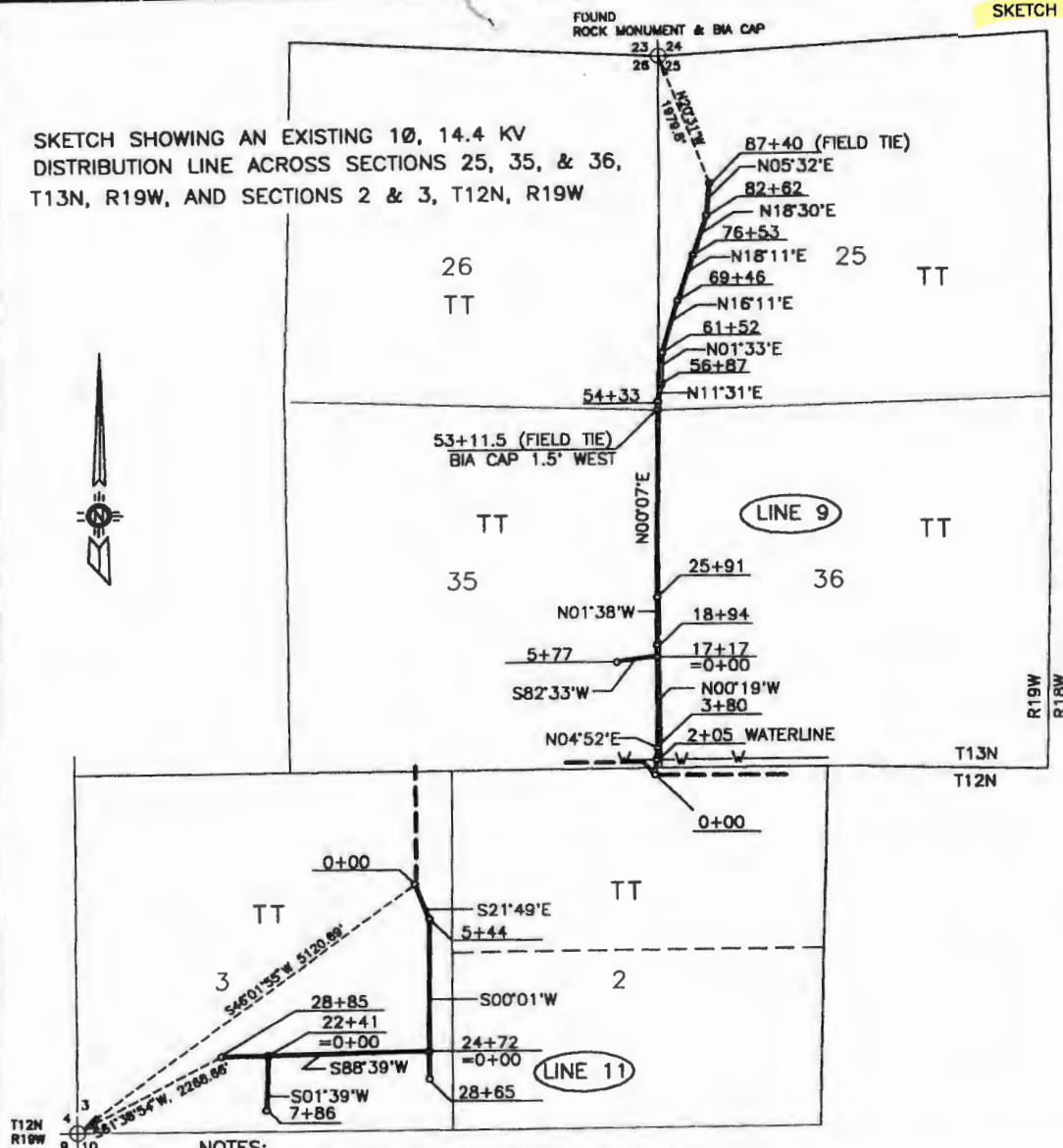
NM	7	31/37	42// 447
----	---	-------	-------------

NM	7	51/51	447
----	---	-------	-----

--	--	--	--

EXHIBIT
B

SKETCH SHOWING AN EXISTING 10, 14.4 KV
DISTRIBUTION LINE ACROSS SECTIONS 25, 35, & 36,
T13N, R19W, AND SECTIONS 2 & 3, T12N, R19W



NOTES:

1. WIDTH OF RIGHT OF WAY TO BE 20 FEET.
2. LENGTH OF RIGHT OF WAY ACROSS TRIBAL TRUST LAND TO BE...15,853 FT. OR 3 MILES
3. AREA OF RIGHT OF WAY ON TRIBAL TRUST LAND TO BE.....7.28 ACRES
4. BASIS OF BEARING IS SOLAR OBSERVATION.

SURVEYOR'S STATEMENT

JOE L. KAINZ OF SGS WITTER, INC., STATES HE IS, BY OCCUPATION, A LAND SURVEYOR ENGAGED BY THE CONTINENTAL DIVIDE ELECTRIC COOPERATIVE, INC., TO MAKE THE SURVEY OF THE ELECTRIC DISTRIBUTION LINE RIGHT-OF-WAY SHOWN ON THIS MAP, THAT SAID SURVEY WAS MADE UNDER HIS SUPERVISION AND AUTHORITY, COMMENCING ON THE 17th DAY OF JANUARY, 1994, AND THAT SUCH SURVEY CONFORMS WITH MINIMUM STANDARDS FOR LAND SURVEYING IN NEW MEXICO.

SGS WITTER, INC.

BY Joe L. Kainz
N.M. REG. L.S. #5416

APPLICANT'S CERTIFICATE

THIS IS TO CERTIFY THAT JOE L. KAINZ OF SGS WITTER, INC., WHO SUBSCRIBED THE STATEMENT ABOVE, IS THE PERSON ENGAGED BY THE UNDERSIGNED APPLICANT TO PREPARE THIS MAP WHICH HAS BEEN ADDED TO THE APPLICANT AS THE LOCATION OF THE ELECTRIC DISTRIBUTION LINE RIGHT-OF-WAY THEREBY SHOWN. THIS MAP IS FILED AS PART OF THE COMPLETE APPLICATION, AND IN ORDER THAT THE APPLICANT MAY OBTAIN THE BENEFITS OF THE ACT OF FEBRUARY 5, 1948 (62 STAT. 17 AND DEPT. REG. 25CFR 169) AS AMENDED, AND WE FURTHER CERTIFY THAT THE RIGHT-OF-WAY HEREIN DESCRIBED IS DESIRED FOR THE OPERATION AND MAINTENANCE OF AN ELECTRICAL DISTRIBUTION FACILITY.

SECRETARY

PRESIDENT

SCALE:

1" = 2000'

2000 1000 0 2000

ACAD REF. YAZZIE.DWG

REF. - USGS 7.5 MIN. QUAD: VANDERWAGEN, NM

CHI-CHIL-TAH PERMIT



SGS WITTER, INC.
CONSULTING ENGINEERS & PLANNERS
9301 INDIAN SCHOOL RD, NE
ALBUQUERQUE, NM 87112

CONTINENTAL DIVIDE ELECTRIC COOPERATIVE, INC.

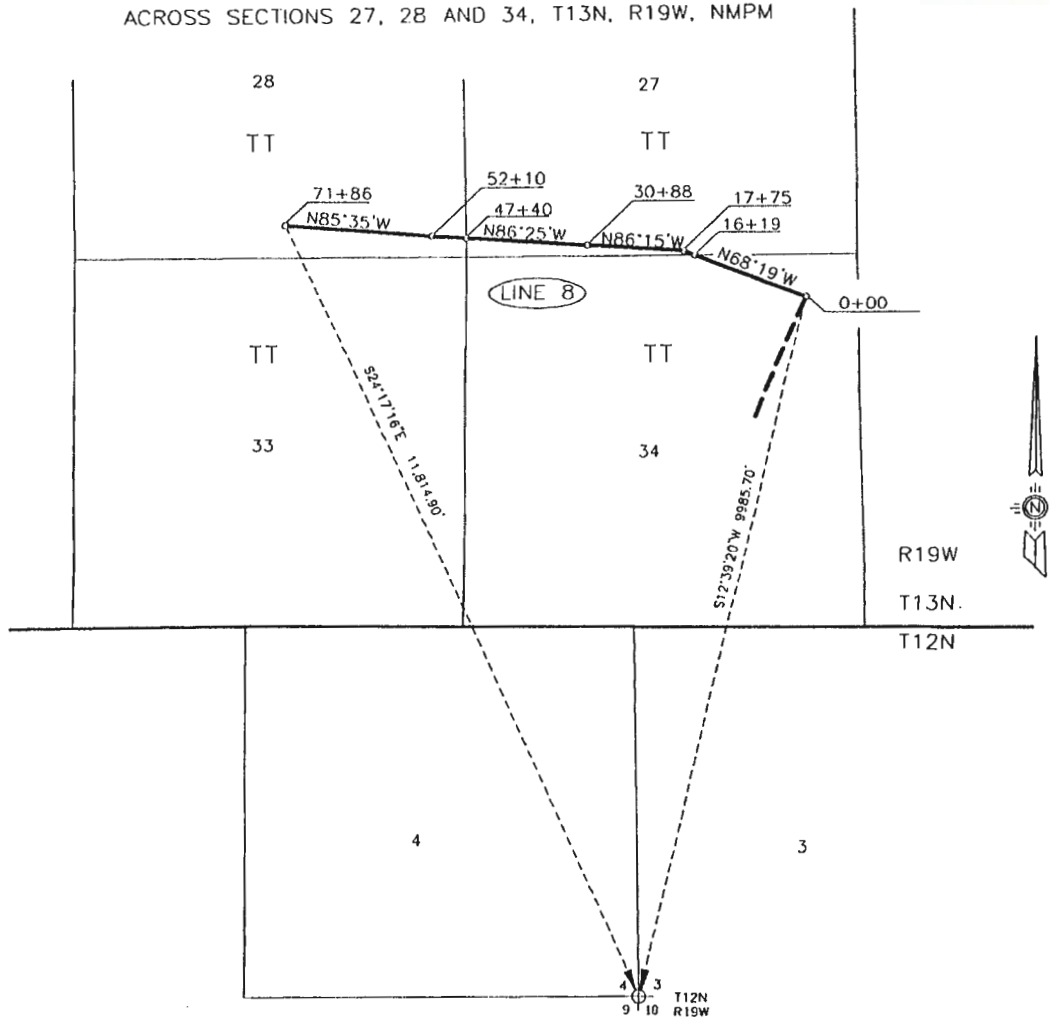
GRANTS, NEW MEXICO

SCALE: 1" = 2000'

REVISED: NOV. 10, 1998
DATE: JAN. 11, 1998

SKETCH SHOWING A PROPOSED 10, 14.4KV DISTRIBUTION LINE
ACROSS SECTIONS 27, 28 AND 34, T13N, R19W, NMPM

SKETCH #1



NOTES:

1. WIDTH OF RIGHT OF WAY TO BE 20 FEET.
2. LENGTH OF RIGHT OF WAY ACROSS TRIBAL TRUST LAND TO BE...7186 FT. OR 1.36 MILES
3. AREA OF RIGHT OF WAY ON TRIBAL TRUST LAND TO BE..... 3.30 ACRES
4. BASIS OF BEARING IS SOLAR OBSERVATION.

SURVEYOR'S STATEMENT

JOE L. KAINZ OF SGS WITTER, INC., STATES HE IS, BY OCCUPATION, A LAND SURVEYOR ENGAGED BY THE CONTINENTAL DIVIDE ELECTRIC COOPERATIVE, INC., TO MAKE THE SURVEY OF THE 10, 14.4KV DISTRIBUTION LINE RIGHT-OF-WAY SHOWN ON THIS MAP. THAT SAID SURVEY WAS MADE UNDER HIS SUPERVISION AND AUTHORITY COMMENCING ON THE 17th DAY OF JANUARY, 1994, AND THAT SAID SURVEY CONFORMS WITH MINIMUM STANDARDS FOR LAND SURVEYING IN NEW MEXICO.

SGS WITTER, INC.
BY Joe Kainz
N.M. REG. L.S. #5416

APPLICANT'S CERTIFICATE

THIS IS TO CERTIFY THAT JOE L. KAINZ OF SGS WITTER, INC., WHO SUBSCRIBED THE MAP ABOVE, IS THE PERSON ENGAGED BY THE UNDERSIGNED APPLICANT TO PREPARE THIS MAP WHICH HAS BEEN ADOPTED BY THE APPLICANT AS THE LOCATION OF THE ELECTRIC DISTRIBUTION LINE RIGHT-OF-WAY THEREBY SHOWN, AND THAT THIS MAP IS FILED AS PART OF THE COMPLETE APPLICATION, AND IN ORDER THAT THE APPLICANT MAY OBTAIN THE BENEFITS OF THE ACT OF FEBRUARY 5, 1948 (62 STAT. 17 AND DEPT. REG. 25CFR 169) AS AMENDED, AND WE FURTHER CERTIFY THAT THE RIGHT-OF-WAY HEREIN DESCRIBED IS DESIRED FOR THE OPERATION AND MAINTENANCE OF AN ELECTRICAL DISTRIBUTION FACILITY.

Richard Salazar
SECRETARY

Lynn Wood
PRESIDENT

SCALE:

1" = 2000'

ACAD REF: HNDRSN.DWG

REF. - USGS 7.5 MIN. QUAD: VANDERWAGEN, NM

2000 1000 0 2000

CHI-CHIL-TAH PERMIT

SGS WITTER, INC.
CONSULTING ENGINEERS & PLANNERS
9301 INDIAN SCHOOL RD, NE
ALBUQUERQUE, NM 87112

CONTINENTAL DIVIDE ELECTRIC COOPERATIVE, INC.

GRANTS, NEW MEXICO

SCALE: 1" = 2000'

DATE: JAN. 11, 1996

Pangfuta 16
Grazing Committee or Land Board Member District No

CONSENT FORM -3
(Waiver of compensation for damages)

Consent to Use
Navajo Nation Lands

TO WHOM IT MAY CONERN:

I, Marlene Barney, hereby grant consent to the Navajo Nation and the Bureau of Indian Affairs to Permit Continental Divide Electric Cooperative, Inc. PO Box 1087, 200 East High Street, Grants New Mexico 87020 to use a portion of my land use area for the following purpose(s): Renewal of Right-of-way easement for the Chichiltah Right-of-way number E-NM-99-22

As shown on the map showing the location of the proposed project on the back of this consent form.

I hereby waive any rights I may have to compensation for the diminishment in value of my land use right as result of the above-referenced project as proposed.

REMARKS: _____

09/10/2018 Marlene Barney 1631-019
Date Land User Signature (or Thumbprint) Census No. Permit No.

WITNESSES

10/1/18 X [Signature] 16
Date Grazing Committee or Land Board Member District No.

Acknowledgement of Field Agent

I acknowledge that the contents of this consent form was read/ or fully explained to the land user in Navajo or English (check were applicable).

Field Agent Signature

FIELD CLEARANCE CHECKLIST

(This form covers only damages and compensation to individual land users. It does not cover consideration or other fees to the Navajo nation. Use back if necessary to complete this form.)

1. Project Identification: Continental Divide Electric Cooperative, Inc.
Type of Project: Electrical Powerline Extension
Purpose: Renewal of Right-of-way easement for the Chichiltah Right-of-way number E-NM-99-22
Location: Chichiltah, T 13N, R 19N, SEC. 34, NE 1/4
Identification number(s): Right-of-way # E-NM-99-22
2. Amount of land affected: _____ acres, 20' width, _____ length
3. Land status: Trust XX Fee _____ Other _____
4. List names of all individuals whose land use right will be affected by project:

	Names	Census Number	Type of Land Use Right
1.	<u>Angela Grey</u>	_____	<u>NNTL</u>
2.	_____	_____	_____
3.	_____	_____	_____
4.	_____	_____	_____

5. Are all land users with claims to the affected lands as shown in Branch of Land Operations records included in the list of Item 4 YES
6. Have Grazing Committee or Land Board Member (whichever is appropriate) for the affected area confirm land user list in Item 4 by signing acknowledgement below.

ACKNOWLEDGEMENT

I acknowledge that due notice was given to the affected community of the Proposed project, and according to my records and to the best of my knowledge, the list of individuals in Item 4 includes all land users who have land use rights in the affected lands.

10/1/18
Date

Paul J. Jeter 16
Grazing Committee or Land Board Member District No.

CONSENT FORM -3
(Waiver of compensation for damages)

Consent to Use
Navajo Nation Lands

TO WHOM IT MAY CONCERN:

I, Angela Gray, hereby grant consent to the Navajo Nation and the Bureau of Indian Affairs to Permit Continental Divide Electric Cooperative, Inc. PO Box 1087, 200 East High Street, Grants New Mexico 87020 to use a portion of my land use area for the following purpose(s): Renewal of Right-of-way easement for the ChiChiltah Right-of-way number E-NM-99-22

As shown on the map showing the location of the proposed project on the back of this consent form.

I hereby waive any rights I may have to compensation for the diminishment in value of my land use right as result of the above-referenced project as proposed.

REMARKS: _____

09/13/18 Angela Gray 1631-038
Date Land User Signature (or Thumbprint) Census No. Permit No.

WITNESSES

Loreen F. Grey

10/1/18 [Signature] 16
Date Grazing Committee or Land Board Member District No.

Acknowledgement of Field Agent

I acknowledge that the contents of this consent form was read/ or fully explained to the land user in Navajo or English (check were applicable).

Field Agent Signature

FIELD CLEARANCE CHECKLIST

(This form covers only damages and compensation to individual land users. It does not cover consideration or other fees to the Navajo nation. Use back if necessary to complete this form.)

1. Project Identification: Continental Divide Electric Cooperative, Inc.
Type of Project: Electrical Powerline Extension
Purpose: Renewal of Right-of-way easement for the Chichiltah Right-of-way number E-NM-99-22
Location: Chichiltah, T13N, R19N, SEC 27, SW14
Identification number(s): Right-of-way # E-NM-99-22
2. Amount of land affected: _____ acres, 20' width, _____ length
3. Land status: Trust XX Fee _____ Other _____
4. List names of all individuals whose land use right will be affected by project:

	Names	Census Number	Type of Land Use Right
1.	<u>Angela Grey</u>	_____	<u>NMNL</u>
2.	_____	_____	_____
3.	_____	_____	_____
4.	_____	_____	_____

5. Are all land users with claims to the affected lands as shown in Branch of Land Operations records included in the list of Item 4 YES
6. Have Grazing Committee or Land Board Member (whichever is appropriate) for the affected area confirm land user list in Item 4 by signing acknowledgement below.

ACKNOWLEDGEMENT

I acknowledge that due notice was given to the affected community of the Proposed project, and according to my records and to the best of my knowledge, the list of individuals in Item 4 includes all land users who have land use rights in the affected lands.

10/11/18
Date

[Signature] 16
Grazing Committee or Land Board Member District No.

CONSENT FORM -3
(Waiver of compensation for damages)

Consent to Use
Navajo Nation Lands

TO WHOM IT MAY CONERN:

I, Angela Gray, hereby grant consent to the Navajo Nation and the Bureau of Indian Affairs to Permit Continental Divide Electric Cooperative, Inc. PO Box 1087, 200 East High Street, Grants New Mexico 87020 to use a portion of my land use area for the following purpose(s): Renewal of Right-of-way easement for the ChiChiltah Right-of-way number E-NM-99-22

As shown on the map showing the location of the proposed project on the back of this consent form.

I hereby waive any rights I may have to compensation for the diminishment in value of my land use right as result of the above-referenced project as proposed.

REMARKS: _____

09/13/18
Date

[Signature]
Land User Signature (with thumbprint)

1631
Census No.

-038
Permit No.

WITNESSES

Loreen F. Grey

10/1/18
Date

[Signature]
Grazing Committee or Land Board Member

16
District No.

Acknowledgement of Field Agent

I acknowledge that the contents of this consent form was read/ or fully explained to the land user in Navajo or English (check were applicable).

Field Agent Signature

FIELD CLEARANCE CHECKLIST

(This form covers only damages and compensation to individual land users. It does not cover consideration or other fees to the Navajo nation. Use back if necessary to complete this form.)

1. Project Identification: Continental Divide Electric Cooperative, Inc.
Type of Project: Electrical Powerline Extension
Purpose: Renewal of Right-of-way easement for the Chichiltah Right-of-way number E-NM-99-22
Location: Chichiltah, T12N, R20W, SECTION 20, SE/4
Identification number(s): Right-of-way # E-NM-99-22
2. Amount of land affected: _____ acres, 20' width, _____ length
3. Land status: Trust XX Fee _____ Other _____
4. List names of all individuals whose land use right will be affected by project:

	Names	Census Number	Type of Land Use Right
1.	<u>Betty Nelson</u>	<u> </u>	<u>TTL</u>
2.	<u>Alice Nelson</u>	<u> </u>	<u> </u>
3.	<u>Roger Nelson</u>	<u> </u>	<u> </u>
4.	<u>Elsie Dooley</u>	<u> </u>	<u>TTL</u>

5. Are all land users with claims to the affected lands as shown in Branch of Land Operations records included in the list of Item 4 YES
6. Have Grazing Committee or Land Board Member (whichever is appropriate) for the affected area confirm land user list in Item 4 by signing acknowledgement below.

ACKNOWLEDGEMENT

I acknowledge that due notice was given to the affected community of the Proposed project, and according to my records and to the best of my knowledge, the list of individuals in Item 4 includes all land users who have land use rights in the affected lands.

10/8/18
Date

[Signature]
Grazing Committee or Land Board Member District No. 16

CONSENT FORM -3
(Waiver of compensation for damages)

Consent to Use
Navajo Nation Lands

TO WHOM IT MAY CONERN:

I, Betty Nelson, hereby grant consent to the Navajo Nation and the Bureau of Indian Affairs to Permit Continental Divide Electric Cooperative, Inc. PO Box 1087, 200 East High Street, Grants New Mexico 87020 to use a portion of my land use area for the following purpose(s): Renewal of Right-of-way easement for the ChiChiltah Right-of-way number E-NM-99-22

As shown on the map showing the location of the proposed project on the back of this consent form.

I hereby waive any rights I may have to compensation for the diminishment in value of my land use right as result of the above-referenced project as proposed.

REMARKS: _____

9/13/18 Betty Nelson 163-011
Date Land User Signature (or Thumbprint) Census No. Permit No.

WITNESSES

9/13/18 Paul Johnson 16
Date Grazing Committee or Land Board Member District No.

Acknowledgement of Field Agent

I acknowledge that the contents of this consent form was read/ or fully explained to the land user in Navajo or English (check were applicable).

Field Agent Signature

CONSENT FORM -3
(Waiver of compensation for damages)

Consent to Use
Navajo Nation Lands

TO WHOM IT MAY CONERN:

I, Elise Dooley, hereby grant consent to the Navajo Nation and the Bureau of Indian Affairs to Permit Continental Divide Electric Cooperative, Inc. PO Box 1087, 200 East High Street, Grants New Mexico 87020 to use a portion of my land use area for the following purpose(s): Renewal of Right-of-way easement for the ChiChiltah Right-of-way number E-NM-99-22

As shown on the map showing the location of the proposed project on the back of this consent form.

I hereby waive any rights I may have to compensation for the diminishment in value of my land use right as result of the above-referenced project as proposed.

REMARKS: _____

9/10/18 Elise Dooley 1631-011
Date Land User Signature (or Thumbprint) Census No. Permit No.

WITNESSES

10/8/18 [Signature] 16
Date Grazing Committee or Land Board Member District No.

Acknowledgement of Field Agent

I acknowledge that the contents of this consent form was read/ or fully explained to the land user in Navajo or English (check were applicable).

Field Agent Signature

FIELD CLEARANCE CHECKLIST

(This form covers only damages and compensation to individual land users. It does not cover consideration or other fees to the Navajo nation. Use back if necessary to complete this form.)

1. Project Identification: Continental Divide Electric Cooperative, Inc.
Type of Project: Electrical Powerline Extension
Purpose: Renewal of Right-of-way easement for the Chichiltah Right-of-way number E-NM-99-22
Location: Chichiltah, T 12 N, R 19 W SEC 2 N/2 (NE 14 (2))
Identification number(s): Right-of-way # E-NM-99-22
2. Amount of land affected: _____ acres, 20' width, _____ length
3. Land status: Trust XX Fee _____ Other _____
4. List names of all individuals whose land use right will be affected by project:

	Names	Census Number	Type of Land Use Right
1.	<u>Lewis H. Bigay</u>	_____	_____
2.	<u>Marie S. Cody</u>	_____	_____
3.	<u>Molly Skeef</u>	_____	_____
4.	<u>Lee F. Skeef</u>	_____	_____

5. Are all land users with claims to the affected lands as shown in Branch of Land Operations records included in the list of Item 4 YES
6. Have Grazing Committee or Land Board Member (whichever is appropriate) for the affected area confirm land user list in Item 4 by signing acknowledgement below.

ACKNOWLEDGEMENT

I acknowledge that due notice was given to the affected community of the Proposed project, and according to my records and to the best of my knowledge, the list of individuals in Item 4 includes all land users who have land use rights in the affected lands.

10/5/18
Date

[Signature] 16
Grazing Committee or Land Board Member District No.

CONSENT FORM -3
(Waiver of compensation for damages)

Consent to Use
Navajo Nation Lands

TO WHOM IT MAY CONERN:

I, Marie Skut Goby, hereby grant consent to the Navajo Nation and the Bureau of Indian Affairs to Permit Continental Divide Electric Cooperative, Inc. PO Box 1087, 200 East High Street, Grants New Mexico 87020 to use a portion of my land use area for the following purpose(s): Renewal of Right-of-way easement for the ChiChiltah Right-of-way number E-NM-99-22

As shown on the map showing the location of the proposed project on the back of this consent form.

I hereby waive any rights I may have to compensation for the diminishment in value of my land use right as result of the above-referenced project as proposed.

REMARKS: _____

10 02 18 Marie Skut Goby 1631-057
Date Land User Signature (or Thumbprint) Census No. Permit No.

WITNESSES

10/5/18 [Signature] 16
Date Grazing Committee or Land Board Member District No.

Acknowledgement of Field Agent

I acknowledge that the contents of this consent form was read/ or fully explained to the land user in Navajo or English (check were applicable).

Field Agent Signature

CONSENT FORM -3
(Waiver of compensation for damages)

Consent to Use
Navajo Nation Lands

TO WHOM IT MAY CONCERN:

I, Molly Skut, hereby grant consent to the Navajo Nation and the Bureau of Indian Affairs to Permit Continental Divide Electric Cooperative, Inc. PO Box 1087, 200 East High Street, Grants New Mexico 87020 to use a portion of my land use area for the following purpose(s): Renewal of Right-of-way easement for the Chichiltah Right-of-way number E-NM-99-22

As shown on the map showing the location of the proposed project on the back of this consent form.

I hereby waive any rights I may have to compensation for the diminishment in value of my land use right as result of the above-referenced project as proposed.

REMARKS: _____

10/02/18 Molly Skut 1631-057
Date Land User Signature (or Thumbprint) Census No. Permit No.

WITNESSES

10/5/18 [Signature] 16
Date Grazing Committee or Land Board Member District No.

Acknowledgement of Field Agent

I acknowledge that the contents of this consent form was read/ or fully explained to the land user in Navajo or English (check were applicable).

Field Agent Signature

FIELD CLEARANCE CHECKLIST

(This form covers only damages and compensation to individual land users. It does not cover consideration or other fees to the Navajo nation. Use back if necessary to complete this form.)

1. Project Identification: Continental Divide Electric Cooperative, Inc.
Type of Project: Electrical Powerline Extension
Purpose: Renewal of Right-of-way easement for the Chichiltah Right-of-way number E-NM-99-22
Location: Chichiltah, T12N, R19W, SEC 9 NW/4
Identification number(s): Right-of-way # E-NM-99-22
2. Amount of land affected: acres, 20' width, length
3. Land status: Trust XX Fee Other
4. List names of all individuals whose land use right will be affected by project:

	Names	Census Number	Type of Land Use Right
1.	<u>Ted Eddie</u>	<u> </u>	<u> </u>
2.	<u> </u>	<u> </u>	<u> </u>
3.	<u> </u>	<u> </u>	<u> </u>
4.	<u> </u>	<u> </u>	<u> </u>

5. Are all land users with claims to the affected lands as shown in Branch of Land Operations records included in the list of Item 4 YES
6. Have Grazing Committee or Land Board Member (whichever is appropriate) for the affected area confirm land user list in Item 4 by signing acknowledgement below.

ACKNOWLEDGEMENT

I acknowledge that due notice was given to the affected community of the Proposed project, and according to my records and to the best of my knowledge, the list of individuals in Item 4 includes all land users who have land use rights in the affected lands.

10/1/18
Date

 16
Grazing Committee or Land Board Member District No.

CONSENT FORM -3
(Waiver of compensation for damages)

Consent to Use
Navajo Nation Lands

TO WHOM IT MAY CONERN:

I, Joe Edden, hereby grant consent to the Navajo Nation and the Bureau of Indian Affairs to Permit Continental Divide Electric Cooperative, Inc. PO Box 1087, 200 East High Street, Grants New Mexico 87020 to use a portion of my land use area for the following purpose(s): Renewal of Right-of-way easement for the ChiChiltah Right-of-way number E-NM-99-22

As shown on the map showing the location of the proposed project on the back of this consent form.

I hereby waive any rights I may have to compensation for the diminishment in value of my land use right as result of the above-referenced project as proposed.

REMARKS: _____

9/7/2018 Joe Edden _____ 1431-074
Date Land User Signature (or Thumbprint) Census No. Permit No.

WITNESSES

10/1/18 [Signature] 16
Date Grazing Committee or Land Board Member District No.

Acknowledgement of Field Agent

I acknowledge that the contents of this consent form was read/ or fully explained to the land user in Navajo or English (check were applicable).

Field Agent Signature

FIELD CLEARANCE CHECKLIST

(This form covers only damages and compensation to individual land users. It does not cover consideration or other fees to the Navajo nation. Use back if necessary to complete this form.)

1. Project Identification: Continental Divide Electric Cooperative, Inc.
Type of Project: Electrical Powerline Extension
Purpose: Renewal of Right-of-way easement for the Chichiltah Right-of-way number E-NM-99-22
Location: Chichiltah, T 11 N, R 19 W, SEC 9, NW 1/4
Identification number(s): Right-of-way # E-NM-99-22
2. Amount of land affected: acres, 20' width, length
3. Land status: Trust XX Fee Other
4. List names of all individuals whose land use right will be affected by project:

	Names	Census Number	Type of Land Use Right
1.	<u>Mr & Mrs Calvin T Skeet</u>	<u> </u>	<u> </u>
2.	<u> </u>	<u> </u>	<u> </u>
3.	<u> </u>	<u> </u>	<u> </u>
4.	<u> </u>	<u> </u>	<u> </u>

5. Are all land users with claims to the affected lands as shown in Branch of Land Operations records included in the list of Item 4 YES
6. Have Grazing Committee or Land Board Member (whichever is appropriate) for the affected area confirm land user list in Item 4 by signing acknowledgement below.

ACKNOWLEDGEMENT

I acknowledge that due notice was given to the affected community of the Proposed project, and according to my records and to the best of my knowledge, the list of individuals in Item 4 includes all land users who have land use rights in the affected lands.

10/1/18
Date

Perry Johnson 16
Grazing Committee or Land Board Member District No.

CONSENT FORM -3
(Waiver of compensation for damages)

Consent to Use
Navajo Nation Lands

TO WHOM IT MAY CONERN:

I, Calvin T. Skeet, hereby grant consent to the Navajo Nation and the Bureau of Indian Affairs to Permit Continental Divide Electric Cooperative, Inc. PO Box 1087, 200 East High Street, Grants New Mexico 87020 to use a portion of my land use area for the following purpose(s): Renewal of Right-of-way easement for the ChiChiltah Right-of-way number E-NM-99-22

As shown on the map showing the location of the proposed project on the back of this consent form.

I hereby waive any rights I may have to compensation for the diminishment in value of my land use right as result of the above-referenced project as proposed.

REMARKS: _____

8/27/20 Calvin T. Skeet 1631-046
Date Land User Signature (or Thumbprint) Census No. Permit No.

WITNESSES

10/1/18 [Signature] 16
Date Grazing Committee or Land Board Member District No.

Acknowledgement of Field Agent

I acknowledge that the contents of this consent form was read/ or fully explained to the land user in Navajo or English (check were applicable).

Field Agent Signature

FIELD CLEARANCE CHECKLIST

(This form covers only damages and compensation to individual land users. It does not cover consideration or other fees to the Navajo nation. Use back if necessary to complete this form.)

1. Project Identification: Continental Divide Electric Cooperative, Inc.
Type of Project: Electrical Powerline Extension
Purpose: Renewal of Right-of-way easement for the Chichiltah Right-of-way number E-NM-99-22
Location: Chichiltah, T11N, R20W, SEC. 12, NW/4 + SW/4
Identification number(s): Right-of-way # E-NM-99-22
2. Amount of land affected: _____ acres, 20' width, _____ length
3. Land status: Trust XX Fee _____ Other _____
4. List names of all individuals whose land use right will be affected by project:

	Names	Census Number	Type of Land Use Right
1.	<u>Kee C. Walley</u>		<u>TTL</u>
2.	<u>Francis Begay</u>		<u>TTL</u>
3.	<u>Louise Skeet</u>		<u>Deceased</u>
4.	_____	_____	_____

5. Are all land users with claims to the affected lands as shown in Branch of Land Operations records included in the list of Item 4 YES
6. Have Grazing Committee or Land Board Member (whichever is appropriate) for the affected area confirm land user list in Item 4 by signing acknowledgement below.

ACKNOWLEDGEMENT

I acknowledge that due notice was given to the affected community of the Proposed project, and according to my records and to the best of my knowledge, the list of individuals in Item 4 includes all land users who have land use rights in the affected lands.

10/1/18
Date

[Signature] 16
Grazing Committee or Land Board Member District No.

CONSENT FORM -3
(Waiver of compensation for damages)

Consent to Use
Navajo Nation Lands

TO WHOM IT MAY CONERN:

I, Kee Chee Walley, hereby grant consent to the Navajo Nation and the Bureau of Indian Affairs to Permit Continental Divide Electric Cooperative, Inc. PO Box 1087, 200 East High Street, Grants New Mexico 87020 to use a portion of my land use area for the following purpose(s): Renewal of Right-of-way easement for the ChiChiltah Right-of-way number E-NM-99-22

As shown on the map showing the location of the proposed project on the back of this consent form.

I hereby waive any rights I may have to compensation for the diminishment in value of my land use right as result of the above-referenced project as proposed.

REMARKS: _____

08/24/2018 X Kee Chee Walley 1631-027
Date Land User Signature (or Thumbprint) Census No. Permit No.

WITNESSES

Roselyn John

12/1/18 [Signature] 16
Date Grazing Committee or Land Board Member District No.

Acknowledgement of Field Agent

I acknowledge that the contents of this consent form was read/ or fully explained to the land user in Navajo or English (check were applicable).

Field Agent Signature

CONSENT FORM -3
(Waiver of compensation for damages)

Consent to Use
Navajo Nation Lands

TO WHOM IT MAY CONERN:

I, Frances Begay, hereby grant consent to the Navajo Nation and the Bureau of Indian Affairs to Permit Continental Divide Electric Cooperative, Inc. PO Box 1087, 200 East High Street, Grants New Mexico 87020 to use a portion of my land use area for the following purpose(s): Renewal of Right-of-way easement for the ChiChiltah Right-of-way number E-NM-99-22

As shown on the map showing the location of the proposed project on the back of this consent form.

I hereby waive any rights I may have to compensation for the diminishment in value of my land use right as result of the above-referenced project as proposed.

REMARKS: _____

08/24/2018 X Frances M Begay --- 1638-029
Date Land User Signature (or Thumbprint) Census No. Permit No.

WITNESSES

Roselyn John

10/1/18 [Signature] 16
Date Grazing Committee or Land Board Member District No.

Acknowledgement of Field Agent

I acknowledge that the contents of this consent form was read/ or fully explained to the land user in Navajo or English (check were applicable).

Field Agent Signature

FIELD CLEARANCE CHECKLIST

(This form covers only damages and compensation to individual land users. It does not cover consideration or other fees to the Navajo nation. Use back if necessary to complete this form.)

1. Project Identification: Continental Divide Electric Cooperative, Inc.
Type of Project: Electrical Powerline Extension
Purpose: Renewal of Right-of-way easement for the Chichiltah Right-of-way number E-NM-99-22
Location: Chichiltah, T12N, R19W, SEC 3, SE/4
Identification number(s): Right-of-way # E-NM-99-22
2. Amount of land affected: _____ acres, 20' width, _____ length
3. Land status: Trust XX Fee _____ Other _____
4. List names of all individuals whose land use right will be affected by project:

	Names	Census Number	Type of Land Use Right
1.	<u>Kee Yazzie</u>	<u>-</u>	<u>NNTL</u>
2.	<u>Frances Yazzie</u>	<u>-</u>	<u>NNTL</u>
3.	_____	_____	_____
4.	_____	_____	_____

5. Are all land users with claims to the affected lands as shown in Branch of Land Operations records included in the list of Item 4 YES
6. Have Grazing Committee or Land Board Member (whichever is appropriate) for the affected area confirm land user list in Item 4 by signing acknowledgement below.

ACKNOWLEDGEMENT

I acknowledge that due notice was given to the affected community of the Proposed project, and according to my records and to the best of my knowledge, the list of individuals in Item 4 includes all land users who have land use rights in the affected lands.

10/1/18
Date

[Signature] 16
Grazing Committee or Land Board Member District No.

CONSENT FORM -3
(Waiver of compensation for damages)

Consent to Use
Navajo Nation Lands

TO WHOM IT MAY CONERN:

I, Kee Yazzie, hereby grant consent to the Navajo Nation and the Bureau of Indian Affairs to Permit Continental Divide Electric Cooperative, Inc. PO Box 1087, 200 East High Street, Grants New Mexico 87020 to use a portion of my land use area for the following purpose(s): Renewal of Right-of-way easement for the ChiChiltah Right-of-way number E-NM-99-22

As shown on the map showing the location of the proposed project on the back of this consent form.

I hereby waive any rights I may have to compensation for the diminishment in value of my land use right as result of the above-referenced project as proposed.

REMARKS: _____

9-18-18 X Kee Yazzie _____ 1631-052
Date Land User Signature (or Thumbprint) Census No. Permit No.

WITNESSES

10/1/18 [Signature] 16
Date Grazing Committee or Land Board Member District No.

Acknowledgement of Field Agent

I acknowledge that the contents of this consent form was read/ or fully explained to the land user in Navajo or English (check were applicable).

Field Agent Signature

CONSENT FORM -3
(Waiver of compensation for damages)

Consent to Use
Navajo Nation Lands

TO WHOM IT MAY CONERN:

I, Francis Yazzie, hereby grant consent to the Navajo Nation and the Bureau of Indian Affairs to Permit Continental Divide Electric Cooperative, Inc. PO Box 1087, 200 East High Street, Grants New Mexico 87020 to use a portion of my land use area for the following purpose(s): Renewal of Right-of-way easement for the ChiChiltah Right-of-way number E-NM-99-22

As shown on the map showing the location of the proposed project on the back of this consent form.

I hereby waive any rights I may have to compensation for the diminishment in value of my land use right as result of the above-referenced project as proposed.

REMARKS: _____

9-13-18 Francis Yazzie _____ 1631-052
Date Land User Signature (or Thumbprint) Census No. Permit No.

WITNESSES

10/1/18 [Signature] 16
Date Grazing Committee or Land Board Member District No.

Acknowledgement of Field Agent

I acknowledge that the contents of this consent form was read/ or fully explained to the land user in Navajo or English (check were applicable).

Field Agent Signature

FIELD CLEARANCE CHECKLIST

(This form covers only damages and compensation to individual land users. It does not cover consideration or other fees to the Navajo nation. Use back if necessary to complete this form.)

1. Project Identification: Continental Divide Electric Cooperative, Inc.
Type of Project: Electrical Powerline Extension
Purpose: Renewal of Right-of-way easement for the Chichiltah Right-of-way number E-NM-99-22
Location: Chichiltah, T12N, R20W, SEC. 17, NW/4 + SW/4 + NE/4
Identification number(s): Right-of-way # E-NM-99-22
2. Amount of land affected: _____ acres, 20' width, _____ length
3. Land status: Trust XX Fee _____ Other _____
4. List names of all individuals whose land use right will be affected by project:

	Names	Census Number	Type of Land Use Right
1.	<u>Albert C. Eddie Sr.</u>	<u>-</u>	_____
2.	<u>Sharon Livingston</u>	<u>+</u>	_____
3.	_____	_____	_____
4.	_____	_____	_____

5. Are all land users with claims to the affected lands as shown in Branch of Land Operations records included in the list of Item 4 YES
6. Have Grazing Committee or Land Board Member (whichever is appropriate) for the affected area confirm land user list in Item 4 by signing acknowledgement below.

ACKNOWLEDGEMENT

I acknowledge that due notice was given to the affected community of the Proposed project, and according to my records and to the best of my knowledge, the list of individuals in Item 4 includes all land users who have land use rights in the affected lands.

9/19/18
Date


Grazing Committee or Land Board Member District No. 16

CONSENT FORM -3
(Waiver of compensation for damages)

Consent to Use
Navajo Nation Lands

TO WHOM IT MAY CONERN:

I, Albert C. Eddie, hereby grant consent to the Navajo Nation and the Bureau of Indian Affairs to Permit Continental Divide Electric Cooperative, Inc. PO Box 1087, 200 East High Street, Grants New Mexico 87020 to use a portion of my land use area for the following purpose(s): Renewal of Right-of-way easement for the ChiChiltah Right-of-way number E-NM-99-22

As shown on the map showing the location of the proposed project on the back of this consent form.

I hereby waive any rights I may have to compensation for the diminishment in value of my land use right as result of the above-referenced project as proposed.

REMARKS: _____

9/18/18 Albert C. Eddie 1631-008
Date Land User Signature (or Thumbprint) Census No. Permit No.

WITNESSES

10/1/18 [Signature] 16
Date Grazing Committee or Land Board Member District No.

Acknowledgement of Field Agent

I acknowledge that the contents of this consent form was read/ or fully explained to the land user in Navajo or English (check were applicable).

Field Agent Signature

CONSENT FORM -3
(Waiver of compensation for damages)

Consent to Use
Navajo Nation Lands

TO WHOM IT MAY CONERN:

I, Sharon Livingston, hereby grant consent to the Navajo Nation and the Bureau of Indian Affairs to Permit Continental Divide Electric Cooperative, Inc. PO Box 1087, 200 East High Street, Grants New Mexico 87020 to use a portion of my land use area for the following purpose(s): Renewal of Right-of-way easement for the ChiChiltah Right-of-way number E-NM-99-22

As shown on the map showing the location of the proposed project on the back of this consent form.

I hereby waive any rights I may have to compensation for the diminishment in value of my land use right as result of the above-referenced project as proposed.

REMARKS: _____

9/19/18 Sharon Livingston
Date Land User Signature (or Thumbprint)

1631-008
Census No. Permit No.

WITNESSES

10/1/18 [Signature] 16
Date Grazing Committee or Land Board Member District No.

Acknowledgement of Field Agent

I acknowledge that the contents of this consent form was read/ or fully explained to the land user in Navajo or English (check were applicable).

Field Agent Signature

FIELD CLEARANCE CHECKLIST

(This form covers only damages and compensation to individual land users. It does not cover consideration or other fees to the Navajo nation. Use back if necessary to complete this form.)

1. Project Identification: Continental Divide Electric Cooperative, Inc.
Type of Project: Electrical Powerline Extension
Purpose: Renewal of Right-of-way easement for the Chichiltah Right-of-way number E-NM-99-22
Location: Chichiltah, T12N, R19W, SEC. 32., E2
Identification number(s): Right-of-way # E-NM-99-22
2. Amount of land affected: _____ acres, 20' width, _____ length
3. Land status: Trust XX Fee _____ Other _____
4. List names of all individuals whose land use right will be affected by project:

	Names	Census Number	Type of Land Use Right
1.	<u>Mr & Mrs Paul Yazzie</u>	_____	_____
2.	<u>Maggie L. And</u>	_____	_____
3.	<u>Nan Lee Birch</u>	_____	_____
4.	<u>Veron Yazzie</u>	_____	_____

5. Are all land users with claims to the affected lands as shown in Branch of Land Operations records included in the list of Item 4 YES
6. Have Grazing Committee or Land Board Member (whichever is appropriate) for the affected area confirm land user list in Item 4 by signing acknowledgement below.

ACKNOWLEDGEMENT

I acknowledge that due notice was given to the affected community of the Proposed project, and according to my records and to the best of my knowledge, the list of individuals in Item 4 includes all land users who have land use rights in the affected lands.

10/1/18
Date

Dan Fitterman 16
Grazing Committee or Land Board Member District No.

CONSENT FORM -3
(Waiver of compensation for damages)

Consent to Use
Navajo Nation Lands

TO WHOM IT MAY CONCERN:

I, Paul Yazzie, hereby grant consent to the Navajo Nation and the Bureau of Indian Affairs to Permit Continental Divide Electric Cooperative, Inc. PO Box 1087, 200 East High Street, Grants New Mexico 87020 to use a portion of my land use area for the following purpose(s): Renewal of Right-of-way easement for the ChiChiltah Right-of-way number E-NM-99-22

As shown on the map showing the location of the proposed project on the back of this consent form.

I hereby waive any rights I may have to compensation for the diminishment in value of my land use right as result of the above-referenced project as proposed.

REMARKS: _____

9-9-18 Paul Yazzie 1631-044
Date Land User Signature (or Thumbprint) Census No. Permit No.

WITNESSES

9/1/18 Paul Yazzie 16
Date Grazing Committee or Land Board Member District No.

Acknowledgement of Field Agent

I acknowledge that the contents of this consent form was read/ or fully explained to the land user in Navajo or English (check were applicable).

Field Agent Signature

CONSENT FORM -3
(Waiver of compensation for damages)

Consent to Use
Navajo Nation Lands

TO WHOM IT MAY CONERN:

I, Vernon K. Yazzie, hereby grant consent to the Navajo Nation and the Bureau of Indian Affairs to Permit Continental Divide Electric Cooperative, Inc. PO Box 1087, 200 East High Street, Grants New Mexico 87020 to use a portion of my land use area for the following purpose(s): Renewal of Right-of-way easement for the ChiChiltah Right-of-way number E-NM-99-22

As shown on the map showing the location of the proposed project on the back of this consent form.

I hereby waive any rights I may have to compensation for the diminishment in value of my land use right as result of the above-referenced project as proposed.

REMARKS: _____

9-18-18 Vernon K Yazzie _____ 1631-044
Date Land User Signature (or Thumbprint) Census No. Permit No.

WITNESSES

10/1/18 [Signature] 16
Date Grazing Committee or Land Board Member District No.

Acknowledgement of Field Agent

I acknowledge that the contents of this consent form was read/ or fully explained to the land user in Navajo or English (check were applicable).

Field Agent Signature

FIELD CLEARANCE CHECKLIST

(This form covers only damages and compensation to individual land users. It does not cover consideration or other fees to the Navajo nation. Use back if necessary to complete this form.)

1. Project Identification: Continental Divide Electric Cooperative, Inc.
Type of Project: Electrical Powerline Extension
Purpose: Renewal of Right-of-way easement for the Chichiltah Right-of-way number E-NM-99-22
Location: Chichiltah, T 12 N, R 20 W, SEC. 3, SW 1/4
Identification number(s): Right-of-way # E-NM-99-22
2. Amount of land affected: _____ acres, 20' width, _____ length
3. Land status: Trust XX Fee _____ Other _____
4. List names of all individuals whose land use right will be affected by project:

	Names	Census Number	Type of Land Use Right
1.	<u>Mae Wilson</u>	<u>-</u>	<u>TTL</u>
2.	<u>Mary Y. Thomas</u>	<u>-</u>	<u>TTL</u>
3.	<u>Andy Thomas</u>	_____	_____
4.	<u>Gene Thomas</u>	_____	_____

5. Are all land users with claims to the affected lands as shown in Branch of Land Operations records included in the list of Item 4 YES
6. Have Grazing Committee or Land Board Member (whichever is appropriate) for the affected area confirm land user list in Item 4 by signing acknowledgement below.

ACKNOWLEDGEMENT

I acknowledge that due notice was given to the affected community of the Proposed project, and according to my records and to the best of my knowledge, the list of individuals in Item 4 includes all land users who have land use rights in the affected lands.

10/1/18
Date

[Signature] 16
Grazing Committee or Land Board Member District No.

CONSENT FORM -3
(Waiver of compensation for damages)

Consent to Use
Navajo Nation Lands

TO WHOM IT MAY CONERN:

I, Mae Nelson, hereby grant consent to the Navajo Nation and the Bureau of Indian Affairs to Permit Continental Divide Electric Cooperative, Inc. PO Box 1087, 200 East High Street, Grants New Mexico 87020 to use a portion of my land use area for the following purpose(s): Renewal of Right-of-way easement for the ChiChiltah Right-of-way number E-NM-99-22

As shown on the map showing the location of the proposed project on the back of this consent form.

I hereby waive any rights I may have to compensation for the diminishment in value of my land use right as result of the above-referenced project as proposed.

REMARKS: _____

9/6/18 Mae Nelson 1636006
Date Land User Signature (or Thumbprint) Census No. Permit No.

WITNESSES

10/1/18 [Signature] 16
Date Grazing Committee or Land Board Member District No.

Acknowledgement of Field Agent

I acknowledge that the contents of this consent form was read/ or fully explained to the land user in Navajo or English (check were applicable).

Field Agent Signature

CONSENT FORM -3
(Waiver of compensation for damages)

Consent to Use
Navajo Nation Lands

TO WHOM IT MAY CONERN:


I, Mary Y. Thomas, hereby grant consent to the Navajo Nation and the Bureau of Indian Affairs to Permit Continental Divide Electric Cooperative, Inc. PO Box 1087, 200 East High Street, Grants New Mexico 87020 to use a portion of my land use area for the following purpose(s): Renewal of Right-of-way easement for the ChiChiltah Right-of-way number E-NM-99-22

As shown on the map showing the location of the proposed project on the back of this consent form.

I hereby waive any rights I may have to compensation for the diminishment in value of my land use right as result of the above-referenced project as proposed.

REMARKS: _____

09/10/2018
Date


Land User Signature (or Thumbprint)

1631-6
Census No. Permit No.

WITNESSES

Dorothy Thomas
[Signature]

10/1/18
Date

[Signature]
Grazing Committee or Land Board Member

16
District No.

Acknowledgement of Field Agent

I acknowledge that the contents of this consent form was read/ or fully explained to the land user in Navajo or English (check were applicable).

Field Agent Signature

FIELD CLEARANCE CHECKLIST

(This form covers only damages and compensation to individual land users. It does not cover consideration or other fees to the Navajo nation. Use back if necessary to complete this form.)

1. Project Identification: Continental Divide Electric Cooperative, Inc.
Type of Project: Electrical Powerline Extension
Purpose: Renewal of Right-of-way easement for the Chichiltah Right-of-way number E-NM-99-22
Location: Chichiltah, T12N, R 20W, SEC. 19, NE/4 & SE/4
Identification number(s): Right-of-way # E-NM-99-22
2. Amount of land affected: _____ acres, 20' width, _____ length
3. Land status: Trust XX Fee _____ Other _____
4. List names of all individuals whose land use right will be affected by project:

	Names	Census Number	Type of Land Use Right
1.	<u>Tsokie Tom</u>		
2.	<u>Trudy Tom</u>	<u>Deceased</u>	
3.	<u>Patrick Tom</u>		
4.	<u>Justin Tom</u>		

5. Are all land users with claims to the affected lands as shown in Branch of Land Operations records included in the list of Item 4 YES
6. Have Grazing Committee or Land Board Member (whichever is appropriate) for the affected area confirm land user list in Item 4 by signing acknowledgement below.

ACKNOWLEDGEMENT

I acknowledge that due notice was given to the affected community of the Proposed project, and according to my records and to the best of my knowledge, the list of individuals in Item 4 includes all land users who have land use rights in the affected lands.

10/8/18
Date

Page 1
Grazing Committee or Land Board Member District No. 16

CONSENT FORM -3
(Waiver of compensation for damages)

Consent to Use
Navajo Nation Lands

TO WHOM IT MAY CONERN:

I, Tsosie Tom, hereby grant consent to the Navajo Nation and the Bureau of Indian Affairs to Permit Continental Divide Electric Cooperative, Inc. PO Box 1087, 200 East High Street, Grants New Mexico 87020 to use a portion of my land use area for the following purpose(s): Renewal of Right-of-way easement for the ChiChiltah Right-of-way number E-NM-99-22

As shown on the map showing the location of the proposed project on the back of this consent form.

I hereby waive any rights I may have to compensation for the diminishment in value of my land use right as result of the above-referenced project as proposed.

REMARKS: _____

9-17-2018 Tsosie Tom _____ 1631-005
Date Land User Signature (or Thumbprint) Census No. Permit No.

WITNESSES

10/8/18 Rafferty 16
Date Grazing Committee or Land Board Member District No.

Acknowledgement of Field Agent

I acknowledge that the contents of this consent form was read/ or fully explained to the land user in Navajo or English (check were applicable).

Field Agent Signature

CONSENT FORM -3
(Waiver of compensation for damages)

Consent to Use
Navajo Nation Lands

TO WHOM IT MAY CONERN:

I, Patrick Tom, hereby grant consent to the Navajo Nation and the Bureau of Indian Affairs to Permit Continental Divide Electric Cooperative, Inc. PO Box 1087, 200 East High Street, Grants New Mexico 87020 to use a portion of my land use area for the following purpose(s): Renewal of Right-of-way easement for the ChiChiltah Right-of-way number E-NM-99-22

As shown on the map showing the location of the proposed project on the back of this consent form.

I hereby waive any rights I may have to compensation for the diminishment in value of my land use right as result of the above-referenced project as proposed.

REMARKS: _____

9/17/2018 Patrick L Tom _____ 1631-005
Date Land User Signature (or Thumbprint) Census No. Permit No.

WITNESSES

10/8/18 Patricia _____ 12
Date Grazing Committee or Land Board Member District No.

Acknowledgement of Field Agent

I acknowledge that the contents of this consent form was read/ or fully explained to the land user in Navajo or English (check were applicable).

Field Agent Signature

CONSENT FORM -3
(Waiver of compensation for damages)

Consent to Use
Navajo Nation Lands

TO WHOM IT MAY CONCERN:

I, Justin Tom, hereby grant consent to the Navajo Nation and the Bureau of Indian Affairs to Permit Continental Divide Electric Cooperative, Inc. PO Box 1087, 200 East High Street, Grants New Mexico 87020 to use a portion of my land use area for the following purpose(s): Renewal of Right-of-way easement for the Chichiltah Right-of-way number E-NM-99-22

As shown on the map showing the location of the proposed project on the back of this consent form.

I hereby waive any rights I may have to compensation for the diminishment in value of my land use right as result of the above-referenced project as proposed.

REMARKS: _____

9-17-2018 Justin Tom _____ 1631-005
Date Land User Signature (or Thumbprint) Census No. Permit No.

WITNESSES

10/8/18 [Signature] 16
Date Grazing Committee or Land Board Member District No.

Acknowledgement of Field Agent

I acknowledge that the contents of this consent form was read/ or fully explained to the land user in Navajo or English (check were applicable).

Field Agent Signature

FIELD CLEARANCE CHECKLIST

(This form covers only damages and compensation to individual land users. It does not cover consideration or other fees to the Navajo nation. Use back if necessary to complete this form.)

1. Project Identification: Continental Divide Electric Cooperative, Inc.
Type of Project: Electrical Powerline Extension
Purpose: Renewal of Right-of-way easement for the Chichiltah Right-of-way number E-NM-99-22
Location: Chichiltah, T12N, R20W, SEC. 35, NW/4
Identification number(s): Right-of-way # E-NM-99-22
2. Amount of land affected: _____ acres, 20' width, _____ length
3. Land status: Trust XX Fee _____ Other _____
4. List names of all individuals whose land use right will be affected by project:

	Names	Census Number	Type of Land Use Right
1.	<u>Leonard Nez Jr.</u>	_____	_____
2.	<u>Bessie Nez</u>	_____	_____
3.	_____	_____	_____
4.	_____	_____	_____

5. Are all land users with claims to the affected lands as shown in Branch of Land Operations records included in the list of Item 4 YES
6. Have Grazing Committee or Land Board Member (whichever is appropriate) for the affected area confirm land user list in Item 4 by signing acknowledgement below.

ACKNOWLEDGEMENT

I acknowledge that due notice was given to the affected community of the Proposed project, and according to my records and to the best of my knowledge, the list of individuals in Item 4 includes all land users who have land use rights in the affected lands.

10/8/18
Date

[Signature] 16
Grazing Committee or Land Board Member District No.

CONSENT FORM -3
(Waiver of compensation for damages)

Consent to Use
Navajo Nation Lands

TO WHOM IT MAY CONERN:

I, Bessie A. NEZ, hereby grant consent to the Navajo Nation and the Bureau of Indian Affairs to Permit Continental Divide Electric Cooperative, Inc. PO Box 1087, 200 East High Street, Grants New Mexico 87020 to use a portion of my land use area for the following purpose(s): Renewal of Right-of-way easement for the Chichiltah Right-of-way number E-NM-99-22

As shown on the map showing the location of the proposed project on the back of this consent form.

I hereby waive any rights I may have to compensation for the diminishment in value of my land use right as result of the above-referenced project as proposed.

REMARKS: _____

9-13-18 Bessie A. Nez 1631-018
Date Land User Signature (or Thumbprint) Census No. Permit No.

WITNESSES

10/8/18 [Signature] 16
Date Grazing Committee or Land Board Member District No.

Acknowledgement of Field Agent

I acknowledge that the contents of this consent form was read/ or fully explained to the land user in Navajo or English (check were applicable).

Field Agent Signature

FIELD CLEARANCE CHECKLIST

(This form covers only damages and compensation to individual land users. It does not cover consideration or other fees to the Navajo nation. Use back if necessary to complete this form.)

1. Project Identification: Continental Divide Electric Cooperative, Inc.
Type of Project: Electrical Powerline Extension
Purpose: Renewal of Right-of-way easement for the Chichiltah Right-of-way number E-NM-99-22
Location: Chichiltah, T12N, R20W, SEC. 5 SW/4
Identification number(s): Right-of-way # E-NM-99-22
2. Amount of land affected: _____ acres, 20' width, _____ length
3. Land status: Trust XX Fee _____ Other _____
4. List names of all individuals whose land use right will be affected by project:

	Names	Census Number	Type of Land Use Right
1.	<u>Alice Nelson</u>	_____	_____
2.	<u>Elsie Dooley</u>	_____	<u>TTL</u>
3.	<u>Betty Nelson</u>	_____	<u>TTL</u>
4.	<u>Roger Nelson</u>	_____	_____

5. Are all land users with claims to the affected lands as shown in Branch of Land Operations records included in the list of Item 4 YES
6. Have Grazing Committee or Land Board Member (whichever is appropriate) for the affected area confirm land user list in Item 4 by signing acknowledgement below.

ACKNOWLEDGEMENT

I acknowledge that due notice was given to the affected community of the Proposed project, and according to my records and to the best of my knowledge, the list of individuals in Item 4 includes all land users who have land use rights in the affected lands.

10/8/18
Date

[Signature] 16
Grazing Committee or Land Board Member District No.

CONSENT FORM -3
(Waiver of compensation for damages)

Consent to Use
Navajo Nation Lands

TO WHOM IT MAY CONERN:

I, Elsie Dooley, hereby grant consent to the Navajo Nation and the Bureau of Indian Affairs to Permit Continental Divide Electric Cooperative, Inc. PO Box 1087, 200 East High Street, Grants New Mexico 87020 to use a portion of my land use area for the following purpose(s): Renewal of Right-of-way easement for the Chichiltah Right-of-way number E-NM-99-22

As shown on the map showing the location of the proposed project on the back of this consent form.

I hereby waive any rights I may have to compensation for the diminishment in value of my land use right as result of the above-referenced project as proposed.

REMARKS: _____

9/10/18 Elsie Dooley 1631-011
Date Land User Signature (or Thumbprint) Census No. Permit No.

WITNESSES

10/8/18 [Signature] 1 16
Date Grazing Committee or Land Board Member District No.

Acknowledgement of Field Agent

I acknowledge that the contents of this consent form was read/ or fully explained to the land user in Navajo or English (check were applicable).

Field Agent Signature

CONSENT FORM -3
(Waiver of compensation for damages)

Consent to Use
Navajo Nation Lands

TO WHOM IT MAY CONERN:

I, Betty Nelson, hereby grant consent to the Navajo Nation and the Bureau of Indian Affairs to Permit Continental Divide Electric Cooperative, Inc. PO Box 1087, 200 East High Street, Grants New Mexico 87020 to use a portion of my land use area for the following purpose(s): Renewal of Right-of-way easement for the ChiChiltah Right-of-way number E-NM-99-22

As shown on the map showing the location of the proposed project on the back of this consent form.

I hereby waive any rights I may have to compensation for the diminishment in value of my land use right as result of the above-referenced project as proposed.

REMARKS: _____

9/13/18 x Betty Nelson _____ 1631-011
Date Land User Signature (or Thumbprint) Census No. Permit No.

WITNESSES

10/8/18 [Signature] 16
Date Grazing Committee or Land Board Member District No.

Acknowledgement of Field Agent

I acknowledge that the contents of this consent form was read/ or fully explained to the land user in Navajo or English (check were applicable).

Field Agent Signature

FIELD CLEARANCE CHECKLIST

(This form covers only damages and compensation to individual land users. It does not cover consideration or other fees to the Navajo nation. Use back if necessary to complete this form.)

1. Project Identification: Continental Divide Electric Cooperative, Inc.
Type of Project: Electrical Powerline Extension
Purpose: Renewal of Right-of-way easement for the Chichiltah Right-of-way number E-NM-99-22
Location: Chichiltah, T 12N, R 20W, SEC. 21, NW/4
Identification number(s): Right-of-way # E-NM-99-22
2. Amount of land affected: _____ acres, 20' width, _____ length
3. Land status: Trust XX Fee _____ Other _____
4. List names of all individuals whose land use right will be affected by project:

	Names	Census Number	Type of Land Use Right
1.	<u>Betty Nelson</u>	_____	<u>TTL</u>
2.	<u>Alice Nelson</u>	_____	_____
3.	<u>Roger Nelson</u>	_____	_____
4.	<u>Elsie Dooley</u>	_____	<u>TTL</u>

5. Are all land users with claims to the affected lands as shown in Branch of Land Operations records Included in the list of Item 4 YES
6. Have Grazing Committee or Land Board Member (whichever is appropriate) for the affected area confirm land user list in Item 4 by signing acknowledgement below.

ACKNOWLEDGEMENT

I acknowledge that due notice was given to the affected community of the Proposed project, and according to my records and to the best of my knowledge, the list of individuals in Item 4 includes all land users who have land use rights in the affected lands.

10/8/18
Date

[Signature]
Grazing Committee or Land Board Member District No. 16

CONSENT FORM -3
(Waiver of compensation for damages)

Consent to Use
Navajo Nation Lands

TO WHOM IT MAY CONCERN:

I, Betty Nelson, hereby grant consent to the Navajo Nation and the Bureau of Indian Affairs to Permit Continental Divide Electric Cooperative, Inc. PO Box 1087, 200 East High Street, Grants New Mexico 87020 to use a portion of my land use area for the following purpose(s): Renewal of Right-of-way easement for the ChiChiltah Right-of-way number E-NM-99-22

As shown on the map showing the location of the proposed project on the back of this consent form.

I hereby waive any rights I may have to compensation for the diminishment in value of my land use right as result of the above-referenced project as proposed.

REMARKS: _____

9/13/18 Betty Nelson _____ 1631-011
Date Land User Signature (or Thumbprint) Census No. Permit No.

WITNESSES

10/8/18 [Signature] 16
Date Grazing Committee or Land Board Member District No.

Acknowledgement of Field Agent

I acknowledge that the contents of this consent form was read/ or fully explained to the land user in Navajo or English (check were applicable).

Field Agent Signature

CONSENT FORM -3
(Waiver of compensation for damages)

Consent to Use
Navajo Nation Lands

TO WHOM IT MAY CONERN:

I, Elsie Dooley, hereby grant consent to the Navajo Nation and the Bureau of Indian Affairs to Permit Continental Divide Electric Cooperative, Inc. PO Box 1087, 200 East High Street, Grants New Mexico 87020 to use a portion of my land use area for the following purpose(s): Renewal of Right-of-way easement for the ChChiltah Right-of-way number E-NM-99-22

As shown on the map showing the location of the proposed project on the back of this consent form.

I hereby waive any rights I may have to compensation for the diminishment in value of my land use right as result of the above-referenced project as proposed.

REMARKS: _____

9/10/2018 Elsie Dooley 1631-011
Date Land User Signature (or Thumbprint) Census No. Permit No.

WITNESSES

10/8/18 [Signature] 16
Date Grazing Committee or Land Board Member District No.

Acknowledgement of Field Agent

I acknowledge that the contents of this consent form was read/ or fully explained to the land user in Navajo or English (check were applicable).

Field Agent Signature

FIELD CLEARANCE CHECKLIST

(This form covers only damages and compensation to individual land users. It does not cover consideration or other fees to the Navajo nation. Use back if necessary to complete this form.)

1. Project Identification: Continental Divide Electric Cooperative, Inc.
Type of Project: Electrical Powerline Extension
Purpose: Renewal of Right-of-way easement for the Chichiltah Right-of-way number E-NM-99-22
Location: Chichiltah, T12N, R20W, SECTION: 18, SE/4
Identification number(s): Right-of-way # E-NM-99-22
2. Amount of land affected: _____ acres, 20' width, _____ length
3. Land status: Trust XX Fee _____ Other _____
4. List names of all individuals whose land use right will be affected by project:

	Names	Census Number	Type of Land Use Right
1.	<u>Betty Nelson</u>	_____	<u>TTL</u>
2.	<u>Elsie N. Douley</u>	_____	<u>TTL</u>
3.	<u>Alice Nelson</u>	_____	_____
4.	<u>Roger Nelson</u>	_____	_____

5. Are all land users with claims to the affected lands as shown in Branch of Land Operations records included in the list of Item 4 YES
6. Have Grazing Committee or Land Board Member (whichever is appropriate) for the affected area confirm land user list in Item 4 by signing acknowledgement below.

ACKNOWLEDGEMENT

I acknowledge that due notice was given to the affected community of the Proposed project, and according to my records and to the best of my knowledge, the list of individuals in Item 4 includes all land users who have land use rights in the affected lands.

10/8/18
Date

[Signature] 16
Grazing Committee or Land Board Member District No.

CONSENT FORM -3
(Waiver of compensation for damages)

Consent to Use
Navajo Nation Lands

TO WHOM IT MAY CONCERN:

I, Betty Nelson, hereby grant consent to the Navajo Nation and the Bureau of Indian Affairs to Permit Continental Divide Electric Cooperative, Inc. PO Box 1087, 200 East High Street, Grants New Mexico 87020 to use a portion of my land use area for the following purpose(s): Renewal of Right-of-way easement for the ChiChiltah Right-of-way number E-NM-99-22

As shown on the map showing the location of the proposed project on the back of this consent form.

I hereby waive any rights I may have to compensation for the diminishment in value of my land use right as result of the above-referenced project as proposed.

REMARKS: _____

9/13/18 Betty Nelson _____ 1631-011
Date Land User Signature (or Thumbprint) Census No. Permit No.

WITNESSES

10/8/18 [Signature] 16
Date Grazing Committee or Land Board Member District No.

Acknowledgement of Field Agent

I acknowledge that the contents of this consent form was read/ or fully explained to the land user in Navajo or English (check were applicable).

Field Agent Signature

FIELD CLEARANCE CHECKLIST

(This form covers only damages and compensation to individual land users. It does not cover consideration or other fees to the Navajo nation. Use back if necessary to complete this form.)

1. Project Identification: Continental Divide Electric Cooperative, Inc.
Type of Project: Electrical Powerline Extension
Purpose: Renewal of Right-of-way easement for the Chichiltah Right-of-way number E-NM-99-22
Location: Chichiltah, T11N, R20W SEC. 11, NE/4
Identification number(s): Right-of-way # E-NM-99-22
2. Amount of land affected: _____ acres, 20' width, _____ length
3. Land status: Trust XX Fee _____ Other _____
4. List names of all individuals whose land use right will be affected by project:

	Names	Census Number	Type of Land Use Right
1.	<u>Leonard Nez Jr.</u>	_____	_____
2.	<u>Bessie Nez</u>	_____	_____
3.	_____	_____	_____
4.	_____	_____	_____

5. Are all land users with claims to the affected lands as shown in Branch of Land Operations records included in the list of Item 4 YES
6. Have Grazing Committee or Land Board Member (whichever is appropriate) for the affected area confirm land user list in Item 4 by signing acknowledgement below.

ACKNOWLEDGEMENT

I acknowledge that due notice was given to the affected community of the Proposed project, and according to my records and to the best of my knowledge, the list of individuals in Item 4 includes all land users who have land use rights in the affected lands.

10/8/18
Date


Grazing Committee or Land Board Member District No. 16

CONSENT FORM -3
(Waiver of compensation for damages)

Consent to Use
Navajo Nation Lands

TO WHOM IT MAY CONERN:

I, Bessie A. Nez, hereby grant consent to the Navajo Nation and the Bureau of Indian Affairs to Permit Continental Divide Electric Cooperative, Inc. PO Box 1087, 200 East High Street, Grants New Mexico 87020 to use a portion of my land use area for the following purpose(s): Renewal of Right-of-way easement for the ChiChiltah Right-of-way number E-NM-99-22

As shown on the map showing the location of the proposed project on the back of this consent form.

I hereby waive any rights I may have to compensation for the diminishment in value of my land use right as result of the above-referenced project as proposed.

REMARKS: _____

9-13-18 Bessie A. Nez 1631-018
Date Land User Signature (or Thumbprint) Census No. Permit No.

WITNESSES

10/9/18 [Signature] 16
Date Grazing Committee or Land Board Member District No.

Acknowledgement of Field Agent

I acknowledge that the contents of this consent form was read/ or fully explained to the land user in Navajo or English (check were applicable).

Field Agent Signature

CONSENT FORM -3
(Waiver of compensation for damages)

Consent to Use
Navajo Nation Lands

TO WHOM IT MAY CONERN:

I, Elsie Dooley, hereby grant consent to the Navajo Nation and the Bureau of Indian Affairs to Permit Continental Divide Electric Cooperative, Inc. PO Box 1087, 200 East High Street, Grants New Mexico 87020 to use a portion of my land use area for the following purpose(s): Renewal of Right-of-way easement for the Chichiltah Right-of-way number E-NM-99-22

As shown on the map showing the location of the proposed project on the back of this consent form.

I hereby waive any rights I may have to compensation for the diminishment in value of my land use right as result of the above-referenced project as proposed.

REMARKS: _____

9/10/18 Elsie Dooley 1631-011
Date Land User Signature (or Thumbprint) Census No. Permit No.

WITNESSES

10/8/18 [Signature] 16
Date Grazing Committee or Land Board Member District No.

Acknowledgement of Field Agent

I acknowledge that the contents of this consent form was read/ or fully explained to the land user in Navajo or English (check were applicable).

Field Agent Signature

FIELD CLEARANCE CHECKLIST

(This form covers only damages and compensation to individual land users. It does not cover consideration or other fees to the Navajo nation. Use back if necessary to complete this form.)

1. Project Identification: Continental Divide Electric Cooperative, Inc.
Type of Project: Electrical Powerline Extension
Purpose: Renewal of Right-of-way easement for the Chichiltah Right-of-way number E-NM-99-22
Location: Chichiltah, T12N, R20W, SEC. 15, SW/4 + SE/4
Identification number(s): Right-of-way # E-NM-99-22
2. Amount of land affected: _____ acres, 20' width, _____ length
3. Land status: Trust XX Fee _____ Other _____
4. List names of all individuals whose land use right will be affected by project:

	Names	Census Number	Type of Land Use Right
1.	<u>Betty Nelson</u>	_____	<u>TTL</u>
2.	<u>Elsie Dooley</u>	_____	<u>TTL</u>
3.	<u>Roger Nelson</u>	_____	_____
4.	<u>Alice Nelson</u>	_____	_____

5. Are all land users with claims to the affected lands as shown in Branch of Land Operations records included in the list of Item 4 YES
6. Have Grazing Committee or Land Board Member (whichever is appropriate) for the affected area confirm land user list in Item 4 by signing acknowledgement below.

ACKNOWLEDGEMENT

I acknowledge that due notice was given to the affected community of the Proposed project, and according to my records and to the best of my knowledge, the list of individuals in Item 4 includes all land users who have land use rights in the affected lands.

10/8/18
Date

Ray Johnson 16
Grazing Committee or Land Board Member District No.

CONSENT FORM -3
(Waiver of compensation for damages)

Consent to Use
Navajo Nation Lands

TO WHOM IT MAY CONERN:

I, Betty Nelson, hereby grant consent to the Navajo Nation and the Bureau of Indian Affairs to Permit Continental Divide Electric Cooperative, Inc. PO Box 1087, 200 East High Street, Grants New Mexico 87020 to use a portion of my land use area for the following purpose(s): Renewal of Right-of-way easement for the ChiChiltah Right-of-way number E-NM-99-22

As shown on the map showing the location of the proposed project on the back of this consent form.

I hereby waive any rights I may have to compensation for the diminishment in value of my land use right as result of the above-referenced project as proposed.

REMARKS: _____

9/19/18 Betty Nelson _____ 1631-011
Date Land User Signature (or Thumbprint) Census No. Permit No.

WITNESSES

10/8/18 Paul Jensen 16
Date Grazing Committee or Land Board Member District No.

Acknowledgement of Field Agent

I acknowledge that the contents of this consent form was read/ or fully explained to the land user in Navajo or English (check were applicable).

Field Agent Signature

CONSENT FORM -3
(Waiver of compensation for damages)

Consent to Use
Navajo Nation Lands

TO WHOM IT MAY CONERN:

I, Elsie Doolen, hereby grant consent to the Navajo Nation and the Bureau of Indian Affairs to Permit Continental Divide Electric Cooperative, Inc. PO Box 1087, 200 East High Street, Grants New Mexico 87020 to use a portion of my land use area for the following purpose(s): Renewal of Right-of-way easement for the Chichiltah Right-of-way number E-NM-99-22

As shown on the map showing the location of the proposed project on the back of this consent form.

I hereby waive any rights I may have to compensation for the diminishment in value of my land use right as result of the above-referenced project as proposed.

REMARKS: _____

9/10/18 Elsie Doolen 1631-011
Date Land User Signature (or Thumbprint) Census No. Permit No.

WITNESSES

10/8/18 [Signature] 16
Date Grazing Committee or Land Board Member District No.

Acknowledgement of Field Agent

I acknowledge that the contents of this consent form was read/ or fully explained to the land user in Navajo or English (check were applicable).

Field Agent Signature

FIELD CLEARANCE CHECKLIST

(This form covers only damages and compensation to individual land users. It does not cover consideration or other fees to the Navajo nation. Use back if necessary to complete this form.)

1. Project Identification: Continental Divide Electric Cooperative, Inc.
Type of Project: Electrical Powerline Extension
Purpose: Renewal of Right-of-way easement for the Chichiltah Right-of-way number E-NM-99-22
Location: Chichiltah, T12N, R20W, SEC. 34, NE 1/4 (west 1/2 1A East 1/2 TNT Range #18)
Identification number(s): Right-of-way # E-NM-99-22
2. Amount of land affected: _____ acres, 20' width, _____ length
3. Land status: Trust XX Fee _____ Other _____
4. List names of all individuals whose land use right will be affected by project:

	Names	Census Number	Type of Land Use Right
1.	<u>Leonard Nez</u>	_____	_____
2.	<u>Bessie Nez</u>	_____	_____
3.	_____	_____	_____
4.	_____	_____	_____

5. Are all land users with claims to the affected lands as shown in Branch of Land Operations records included in the list of Item 4 YES
6. Have Grazing Committee or Land Board Member (whichever is appropriate) for the affected area confirm land user list in Item 4 by signing acknowledgement below.

ACKNOWLEDGEMENT

I acknowledge that due notice was given to the affected community of the Proposed project, and according to my records and to the best of my knowledge, the list of individuals in Item 4 includes all land users who have land use rights in the affected lands.

10/8/18
Date

[Signature] 16
Grazing Committee or Land Board Member District No.

CONSENT FORM -3
(Waiver of compensation for damages)

Consent to Use
Navajo Nation Lands

TO WHOM IT MAY CONERN:

I, Bessie A. Nez, hereby grant consent to the Navajo Nation and the Bureau of Indian Affairs to Permit Continental Divide Electric Cooperative, Inc. PO Box 1087, 200 East High Street, Grants New Mexico 87020 to use a portion of my land use area for the following purpose(s): Renewal of Right-of-way easement for the Chichiltah Right-of-way number E-NM-99-22

As shown on the map showing the location of the proposed project on the back of this consent form.

I hereby waive any rights I may have to compensation for the diminishment in value of my land use right as result of the above-referenced project as proposed.

REMARKS: _____

Date Bessie A. Nez Land User Signature (or Thumbprint) Census No. 1631-018 Permit No.

WITNESSES

10/8/18 [Signature] 16
Date Grazing Committee or Land Board Member District No.

Acknowledgement of Field Agent

I acknowledge that the contents of this consent form was read/ or fully explained to the land user in Navajo or English (check were applicable).

Field Agent Signature

FIELD CLEARANCE CHECKLIST

(This form covers only damages and compensation to individual land users. It does not cover consideration or other fees to the Navajo nation. Use back if necessary to complete this form.)

1. Project Identification: Continental Divide Electric Cooperative, Inc.
Type of Project: Electrical Powerline Extension
Purpose: Renewal of Right-of-way easement for the Chichiltah Right-of-way number E-NM-99-22
Location: Chichiltah, T 13N, R 20W, SEC. 6, NE 1/4
Identification number(s): Right-of-way # E-NM-99-22
2. Amount of land affected: _____ acres, 20' width, _____ length
3. Land status: Trust XX Fee _____ Other _____
4. List names of all individuals whose land use right will be affected by project:

	Names	Census Number	Type of Land Use Right
1.	<u>Marie Nelson</u>	_____	_____
2.	<u>Paul Houston</u>	_____	<u>NA Trust Land</u>
3.	<u>Bruce Houston</u>	_____	_____
4.	_____	_____	_____

5. Are all land users with claims to the affected lands as shown in Branch of Land Operations records included in the list of Item 4 YES
6. Have Grazing Committee or Land Board Member (whichever is appropriate) for the affected area confirm land user list in Item 4 by signing acknowledgement below.

ACKNOWLEDGEMENT

I acknowledge that due notice was given to the affected community of the Proposed project, and according to my records and to the best of my knowledge, the list of individuals in Item 4 includes all land users who have land use rights in the affected lands.

10/1/18
Date

[Signature] 16
Grazing Committee or Land Board Member District No.

CONSENT FORM -3
(Waiver of compensation for damages)

Consent to Use
Navajo Nation Lands

TO WHOM IT MAY CONERN:

I, Marie Nelson, hereby grant consent to the Navajo Nation and the Bureau of Indian Affairs to Permit Continental Divide Electric Cooperative, Inc. PO Box 1087, 200 East High Street, Grants New Mexico 87020 to use a portion of my land use area for the following purpose(s): Renewal of Right-of-way easement for the ChiChiltah Right-of-way number E-NM-99-22

As shown on the map showing the location of the proposed project on the back of this consent form.

I hereby waive any rights I may have to compensation for the diminishment in value of my land use right as result of the above-referenced project as proposed.

REMARKS: _____

10/1/18
90488 Marie Nelson _____ 1631-02
Date Land User Signature (or Thumbprint) Census No. Permit No.

WITNESSES

10/1/18 [Signature] 16
Date Grazing Committee or Land Board Member District No.

Acknowledgement of Field Agent

I acknowledge that the contents of this consent form was read/ or fully explained to the land user in Navajo or English (check were applicable).

Field Agent Signature

CONSENT FORM -3
(Waiver of compensation for damages)

Consent to Use
Navajo Nation Lands

TO WHOM IT MAY CONERN:

I, Paul Houston, hereby grant consent to the Navajo Nation and the Bureau of Indian Affairs to Permit Continental Divide Electric Cooperative, Inc. PO Box 1087, 200 East High Street, Grants New Mexico 87020 to use a portion of my land use area for the following purpose(s): Renewal of Right-of-way easement for the ChiChiltah Right-of-way number E-NM-99-22

As shown on the map showing the location of the proposed project on the back of this consent form.

I hereby waive any rights I may have to compensation for the diminishment in value of my land use right as result of the above-referenced project as proposed.

REMARKS: _____

9/6/18 Paul Houston _____
Date Land User Signature (or Thumbprint) Cerísus No. Permit No. 1631-02

WITNESSES

9/6/18 Paul Houston 1631-02
Date Grazing Committee or Land Board Member District No.

Acknowledgement of Field Agent

I acknowledge that the contents of this consent form was read/ or fully explained to the land user in Navajo or English (check were applicable).

Field Agent Signature

FIELD CLEARANCE CHECKLIST

(This form covers only damages and compensation to individual land users. It does not cover consideration or other fees to the Navajo nation. Use back if necessary to complete this form.)

1. Project Identification: Continental Divide Electric Cooperative, Inc.
Type of Project: Electrical Powerline Extension
Purpose: Renewal of Right-of-way easement for the Chichiltah Right-of-way number E-NM-99-22
Location: Chichiltah, T12N, R20W, SEC 7, NW 1/4 + SE 1/4
Identification number(s): Right-of-way # E-NM-99-22
2. Amount of land affected: _____ acres, 20' width, _____ length
3. Land status: Trust XX Fee _____ Other _____
4. List names of all individuals whose land use right will be affected by project:

	Names	Census Number	Type of Land Use Right
1.	<u>Marie Nelson</u>		
2.	<u>Paul Houston</u>		<u>NA Trust Land</u>
3.	<u>Bruce Houston</u>		
4.	<u>i</u>		

5. Are all land users with claims to the affected lands as shown in Branch of Land Operations records Included in the list of Item 4 YES
6. Have Grazing Committee or Land Board Member (whichever is appropriate) for the affected area confirm land user list in Item 4 by signing acknowledgement below.

ACKNOWLEDGEMENT

I acknowledge that due notice was given to the affected community of the Proposed project, and according to my records and to the best of my knowledge, the list of individuals in Item 4 includes all land users who have land use rights in the affected lands.

9/6/18
Date

Pam Houston 1631-02
Grazing Committee or Land Board Member District No.

CONSENT FORM -3
(Waiver of compensation for damages)

Consent to Use
Navajo Nation Lands

TO WHOM IT MAY CONCERN:

I, Morie Helen, hereby grant consent to the Navajo Nation and the Bureau of Indian Affairs to Permit Continental Divide Electric Cooperative, Inc. PO Box 1087, 200 East High Street, Grants New Mexico 87020 to use a portion of my land use area for the following purpose(s): Renewal of Right-of-way easement for the ChiChiltah Right-of-way number E-NM-99-22

As shown on the map showing the location of the proposed project on the back of this consent form.

I hereby waive any rights I may have to compensation for the diminishment in value of my land use right as result of the above-referenced project as proposed.

REMARKS: _____

10/1/18 Morie Helen 1631-02
Date Land User Signature (or Thumbprint) Census No. Permit No.

WITNESSES

10/1/18 [Signature] 16
Date Grazing Committee or Land/Board Member District No.

Acknowledgement of Field Agent

I acknowledge that the contents of this consent form was read/ or fully explained to the land user in Navajo or English (check were applicable).

Field Agent Signature

FIELD CLEARANCE CHECKLIST

(This form covers only damages and compensation to individual land users. It does not cover consideration or other fees to the Navajo nation. Use back if necessary to complete this form.)

1. Project Identification: Continental Divide Electric Cooperative, Inc.
Type of Project: Electrical Powerline Extension
Purpose: Renewal of Right-of-way easement for the Chichiltah Right-of-way number E-NM-99-22
Location: Chichiltah, T 12 N, R 21 W, SEC. 11, SE 1/4
Identification number(s): Right-of-way # E-NM-99-22
2. Amount of land affected: acres, 20' width, length
3. Land status: Trust XX Fee Other
4. List names of all individuals whose land use right will be affected by project:

	Names	Census Number	Type of Land Use Right
1.	<u>Marie Nelson</u>	<u> </u>	<u> </u>
2.	<u> </u>	<u> </u>	<u> </u>
3.	<u> </u>	<u> </u>	<u> </u>
4.	<u> </u>	<u> </u>	<u> </u>

5. Are all land users with claims to the affected lands as shown in Branch of Land Operations records Included in the list of Item 4 YES
6. Have Grazing Committee or Land Board Member (whichever is appropriate) for the affected area confirm land user list in Item 4 by signing acknowledgement below.

ACKNOWLEDGEMENT

I acknowledge that due notice was given to the affected community of the Proposed project, and according to my records and to the best of my knowledge, the list of individuals in Item 4 includes all land users who have land use rights in the affected lands.

10/1/18
Date

Ray J. Luten 16
Grazing Committee or Land Board Member District No.

CONSENT FORM -3
(Waiver of compensation for damages)

Consent to Use
Navajo Nation Lands

TO WHOM IT MAY CONCERN:

I, Maria Helen, hereby grant consent to the Navajo Nation and the Bureau of Indian Affairs to Permit Continental Divide Electric Cooperative, Inc. PO Box 1087, 200 East High Street, Grants New Mexico 87020 to use a portion of my land use area for the following purpose(s): Renewal of Right-of-way easement for the ChiChiltah Right-of-way number E-NM-99-22

As shown on the map showing the location of the proposed project on the back of this consent form.

I hereby waive any rights I may have to compensation for the diminishment in value of my land use right as result of the above-referenced project as proposed.

REMARKS: _____

10/1/18 Maria Helen 1631-02
Date Land User Signature (or Thumbprint) Census No. Permit No.

WITNESSES

10/1/18 Pamela J. J. J. 16
Date Grazing Committee or Land Board Member District No.

Acknowledgement of Field Agent

I acknowledge that the contents of this consent form was read/ or fully explained to the land user in Navajo or English (check were applicable).

Field Agent Signature

FIELD CLEARANCE CHECKLIST

(This form covers only damages and compensation to individual land users. It does not cover consideration or other fees to the Navajo nation. Use back if necessary to complete this form.)

1. Project Identification: Continental Divide Electric Cooperative, Inc.
Type of Project: Electrical Powerline Extension
Purpose: Renewal of Right-of-way easement for the Chichiltah Right-of-way number E-NM-99-22
Location: Chichiltah, T 12N, R 26W, SEC. 12, SW/4 + NE/4 + NW/4
Identification number(s): Right-of-way # E-NM-99-22
2. Amount of land affected: _____ acres, 20' width, _____ length
3. Land status: Trust XX Fee _____ Other _____
4. List names of all individuals whose land use right will be affected by project:

	Names	Census Number	Type of Land Use Right
1.	<u>Marie Nelson</u>		
2.			
3.			
4.			

5. Are all land users with claims to the affected lands as shown in Branch of Land Operations records included in the list of Item 4 YES
6. Have Grazing Committee or Land Board Member (whichever is appropriate) for the affected area confirm land user list in Item 4 by signing acknowledgement below.

ACKNOWLEDGEMENT

I acknowledge that due notice was given to the affected community of the Proposed project, and according to my records and to the best of my knowledge, the list of individuals in Item 4 includes all land users who have land use rights in the affected lands.

10/1/18
Date

Dan Finner 16
Grazing Committee or Land Board Member District No.

CONSENT FORM -3
(Waiver of compensation for damages)

Consent to Use
Navajo Nation Lands

TO WHOM IT MAY CONERN:

I, Maria Nelson, hereby grant consent to the Navajo Nation and the Bureau of Indian Affairs to Permit Continental Divide Electric Cooperative, Inc. PO Box 1087, 200 East High Street, Grants New Mexico 87020 to use a portion of my land use area for the following purpose(s): Renewal of Right-of-way easement for the ChiChiltah Right-of-way number E-NM-99-22

As shown on the map showing the location of the proposed project on the back of this consent form.

I hereby waive any rights I may have to compensation for the diminishment in value of my land use right as result of the above-referenced project as proposed.

REMARKS: _____

10/1/18 Maria Nelson 1631-02
Date Land User Signature (or Thumbprint) Census No. Permit No.

WITNESSES

10/1/18 [Signature] 16
Date Grazing Committee or Land Board Member District No.

Acknowledgement of Field Agent

I acknowledge that the contents of this consent form was read/ or fully explained to the land user in Navajo or English (check were applicable).

Field Agent Signature

FIELD CLEARANCE CHECKLIST

(This form covers only damages and compensation to individual land users. It does not cover consideration or other fees to the Navajo nation. Use back if necessary to complete this form.)

1. Project Identification: Continental Divide Electric Cooperative, Inc.
Type of Project: Electrical Powerline Extension
Purpose: Renewal of Right-of-way easement for the Chichiltah Right-of-way number E-NM-99-22
Location: Chichiltah, TIIN, R20W, SEC. 1, NE 1/4 & SW 1/4
Identification number(s): Right-of-way # E-NM-99-22
2. Amount of land affected: _____ acres, 20' width, _____ length
3. Land status: Trust XX Fee _____ Other _____
4. List names of all individuals whose land use right will be affected by project:

	Names	Census Number	Type of Land Use Right
1.	<u>Katie Tennison</u>		<u>TTL</u>
2.	_____	_____	_____
3.	_____	_____	_____
4.	_____	_____	_____

5. Are all land users with claims to the affected lands as shown in Branch of Land Operations records included in the list of Item 4 YES
6. Have Grazing Committee or Land Board Member (whichever is appropriate) for the affected area confirm land user list in Item 4 by signing acknowledgement below.

ACKNOWLEDGEMENT

I acknowledge that due notice was given to the affected community of the Proposed project, and according to my records and to the best of my knowledge, the list of individuals in Item 4 includes all land users who have land use rights in the affected lands.

10/1/18
Date

[Signature] 16
Grazing Committee or Land Board Member District No.

CONSENT FORM -3
(Waiver of compensation for damages)

Consent to Use
Navajo Nation Lands

TO WHOM IT MAY CONERN:

I, Katie Lennyson, hereby grant consent to the Navajo Nation and the Bureau of Indian Affairs to Permit Continental Divide Electric Cooperative, Inc. PO Box 1087, 200 East High Street, Grants New Mexico 87020 to use a portion of my land use area for the following purpose(s): Renewal of Right-of-way easement for the ChiChiltah Right-of-way number E-NM-99-22

As shown on the map showing the location of the proposed project on the back of this consent form.

I hereby waive any rights I may have to compensation for the diminishment in value of my land use right as result of the above-referenced project as proposed.

REMARKS: _____

9-11-18 Katie Lennyson 1631-026
Date Land User Signature (or Thumbprint) Census No. Permit No.

WITNESSES

10/1/18 [Signature] 16
Date Grazing Committee or Land Board Member District No.

Acknowledgement of Field Agent

I acknowledge that the contents of this consent form was read/ or fully explained to the land user in Navajo or English (check were applicable).

Field Agent Signature

FIELD CLEARANCE CHECKLIST

(This form covers only damages and compensation to individual land users. It does not cover consideration or other fees to the Navajo nation. Use back if necessary to complete this form.)

1. Project Identification: Continental Divide Electric Cooperative, Inc.
Type of Project: Electrical Powerline Extension
Purpose: Renewal of Right-of-way easement for the Chichiltah Right-of-way number E-NM-99-22
Location: Chichiltah, TIIN, R20W, SEC. 2, NW/4 + NE/4
Identification number(s): Right-of-way # E-NM-99-22
2. Amount of land affected: _____ acres, 20' width, _____ length
3. Land status: Trust XX Fee _____ Other _____
4. List names of all individuals whose land use right will be affected by project:

	Names	Census Number	Type of Land Use Right
1.	<u>Leonard Nez Jr.</u>	_____	_____
2.	_____	_____	_____
3.	_____	_____	_____
4.	_____	_____	_____

5. Are all land users with claims to the affected lands as shown in Branch of Land Operations records included in the list of Item 4 YES
6. Have Grazing Committee or Land Board Member (whichever is appropriate) for the affected area confirm land user list in Item 4 by signing acknowledgement below.

ACKNOWLEDGEMENT

I acknowledge that due notice was given to the affected community of the Proposed project, and according to my records and to the best of my knowledge, the list of individuals in Item 4 includes all land users who have land use rights in the affected lands.

Date

Grazing Committee or Land Board Member District No.

FIELD CLEARANCE CHECKLIST

(This form covers only damages and compensation to individual land users. It does not cover consideration or other fees to the Navajo nation. Use back if necessary to complete this form.)

1. Project Identification: Continental Divide Electric Cooperative, Inc.
Type of Project: Electrical Powerline Extension
Purpose: Renewal of Right-of-way easement for the Chichiltah Right-of-way number E-NM-99-22
Location: Chichiltah, T 12N, R-19W, Sec. 32, E/2
Identification number(s): Right-of-way # E-NM-99-22
2. Amount of land affected: _____ acres, 20' width, _____ length
3. Land status: Trust XX Fee _____ Other _____
4. List names of all individuals whose land use right will be affected by project:

	Names	Census Number	Type of Land Use Right
1.	<u>Ella M. Smith</u>	_____	_____
2.	<u>Sarah DuBoise</u>	_____	_____
3.	<u>George Little</u>	_____	_____
4.	<u>Kee Etsilly</u>	_____	_____

5. Are all land users with claims to the affected lands as shown in Branch of Land Operations records included in the list of Item 4 YES
6. Have Grazing Committee or Land Board Member (whichever is appropriate) for the affected area confirm land user list in Item 4 by signing acknowledgement below.

ACKNOWLEDGEMENT

I acknowledge that due notice was given to the affected community of the Proposed project, and according to my records and to the best of my knowledge, the list of individuals in Item 4 includes all land users who have land use rights in the affected lands.

Date

Grazing Committee or Land Board Member District No.

FIELD CLEARANCE CHECKLIST

(This form covers only damages and compensation to individual land users. It does not cover consideration or other fees to the Navajo nation. Use back if necessary to complete this form.)

1. Project Identification: Continental Divide Electric Cooperative, Inc.
Type of Project: Electrical Powerline Extension
Purpose: Renewal of Right-of-way easement for the Chichiltah Right-of-way number E-NM-99-22
Location: Chichiltah, T 12N, R 19W, SEC. 32, E/2
Identification number(s): Right-of-way # E-NM-99-22
2. Amount of land affected: _____ acres, 20' width, _____ length
3. Land status: Trust XX Fee _____ Other _____
4. List names of all individuals whose land use right will be affected by project:

	Names	Census Number	Type of Land Use Right
1.	<u>Sadie Calvin</u>	_____	_____
2.	_____	_____	_____
3.	_____	_____	_____
4.	_____	_____	_____

5. Are all land users with claims to the affected lands as shown in Branch of Land Operations records Included in the list of Item 4 YES
6. Have Grazing Committee or Land Board Member (whichever is appropriate) for the affected area confirm land user list in Item 4 by signing acknowledgement below.

ACKNOWLEDGEMENT

I acknowledge that due notice was given to the affected community of the Proposed project, and according to my records and to the best of my knowledge, the list of individuals in Item 4 includes all land users who have land use rights in the affected lands.

Date

Grazing Committee or Land Board Member District No.

FIELD CLEARANCE CHECKLIST

(This form covers only damages and compensation to individual land users. It does not cover consideration or other fees to the Navajo nation. Use back if necessary to complete this form.)

1. Project Identification: Continental Divide Electric Cooperative, Inc.
Type of Project: Electrical Powerline Extension
Purpose: Renewal of Right-of-way easement for the Chichiltah Right-of-way number E-NM-99-22
Location: Chichiltah, T11N, R20W, SEC. 10, NW/4 & SW/4
Identification number(s): Right-of-way # E-NM-99-22
2. Amount of land affected: _____ acres, 20' width, _____ length
3. Land status: Trust XX Fee _____ Other _____
4. List names of all individuals whose land use right will be affected by project:

Names	Permit Gensus Number	Type of Land Use Right
1. <u>Nellie Francisco</u>	_____	<u>Deceased</u>
2. <u>Alfred Francisco</u>	_____	<u>Deceased</u>
3. _____	_____	_____
4. _____	_____	_____
5. Are all land users with claims to the affected lands as shown in Branch of Land Operations records included in the list of Item 4 YES
6. Have Grazing Committee or Land Board Member (whichever is appropriate) for the affected area confirm land user list in Item 4 by signing acknowledgement below.

ACKNOWLEDGEMENT

I acknowledge that due notice was given to the affected community of the Proposed project, and according to my records and to the best of my knowledge, the list of individuals in Item 4 includes all land users who have land use rights in the affected lands.

Date

Grazing Committee or Land Board Member District No.

FIELD CLEARANCE CHECKLIST

(This form covers only damages and compensation to individual land users. It does not cover consideration or other fees to the Navajo nation. Use back if necessary to complete this form.)

1. Project Identification: Continental Divide Electric Cooperative, Inc.
Type of Project: Electrical Powerline Extension
Purpose: Renewal of Right-of-way easement for the Chichiltah Right-of-way number E-NM-99-22
Location: Chichiltah, T11N, R20W, SEC. 9, SE/4
Identification number(s): Right-of-way # E-NM-99-22
2. Amount of land affected: _____ acres, 20' width, _____ length
3. Land status: Trust XX Fee _____ Other _____
4. List names of all individuals whose land use right will be affected by project:

Names	^{Permit} Census Number	Type of Land Use Right
1. <u>Nellie Francisco</u>	_____	<u>Deceased</u>
2. <u>Alfred Francisco</u>	_____	<u>Deceased</u>
3. _____	_____	_____
4. _____	_____	_____
5. Are all land users with claims to the affected lands as shown in Branch of Land Operations records included in the list of Item 4 YES
6. Have Grazing Committee or Land Board Member (whichever is appropriate) for the affected area confirm land user list in Item 4 by signing acknowledgement below.

ACKNOWLEDGEMENT

I acknowledge that due notice was given to the affected community of the Proposed project, and according to my records and to the best of my knowledge, the list of individuals in Item 4 includes all land users who have land use rights in the affected lands.

Date

Grazing Committee or Land Board Member District No.

FIELD CLEARANCE CHECKLIST

(This form covers only damages and compensation to individual land users. It does not cover consideration or other fees to the Navajo nation. Use back if necessary to complete this form.)

1. Project Identification: Continental Divide Electric Cooperative, Inc.
Type of Project: Electrical Powerline Extension
Purpose: Renewal of Right-of-way easement for the Chichiltah Right-of-way number E-NM-99-22
Location: Chichiltah, T 13N, R 19W, SEC 28, SE 1/4
Identification number(s): Right-of-way # E-NM-99-22
2. Amount of land affected: _____ acres, 20' width, _____ length
3. Land status: Trust XX Fee _____ Other _____
4. List names of all individuals whose land use right will be affected by project:

	Names	Census Number	Type of Land Use Right
1.	<u>Ellz Mae Arthur</u>	_____	<u>Deceased</u>
2.	<u>Joe R. Vazzie</u>	_____	<u>Deceased</u>
3.	_____	_____	_____
4.	_____	_____	_____

5. Are all land users with claims to the affected lands as shown in Branch of Land Operations records included in the list of Item 4 YES
6. Have Grazing Committee or Land Board Member (whichever is appropriate) for the affected area confirm land user list in Item 4 by signing acknowledgement below.

ACKNOWLEDGEMENT

I acknowledge that due notice was given to the affected community of the Proposed project, and according to my records and to the best of my knowledge, the list of individuals in Item 4 includes all land users who have land use rights in the affected lands.

Date

Grazing Committee or Land Board Member District No.

FIELD CLEARANCE CHECKLIST

(This form covers only damages and compensation to individual land users. It does not cover consideration or other fees to the Navajo nation. Use back if necessary to complete this form.)

1. Project Identification: Continental Divide Electric Cooperative, Inc.
Type of Project: Electrical Powerline Extension
Purpose: Renewal of Right-of-way easement for the Chichiltah Right-of-way number E-NM-99-22
Location: Chichiltah, T13N, R19W, SEC 35 E/2
Identification number(s): Right-of-way # E-NM-99-22
2. Amount of land affected: _____ acres, 20' width, _____ length
3. Land status: Trust XX Fee _____ Other _____
4. List names of all individuals whose land use right will be affected by project:

	Names	Census Number	Type of Land Use Right
1.	<u>Ellie Mae Arthur</u>	_____	<u>Degraded</u>
2.	<u>Joe R Yazzie</u>	_____	<u>Degraded</u>
3.	_____	_____	_____
4.	_____	_____	_____

5. Are all land users with claims to the affected lands as shown in Branch of Land Operations records included in the list of Item 4 YES
6. Have Grazing Committee or Land Board Member (whichever is appropriate) for the affected area confirm land user list in Item 4 by signing acknowledgement below.

ACKNOWLEDGEMENT

I acknowledge that due notice was given to the affected community of the Proposed project, and according to my records and to the best of my knowledge, the list of individuals in Item 4 includes all land users who have land use rights in the affected lands.

Date

Grazing Committee or Land Board Member District No.

FIELD CLEARANCE CHECKLIST

(This form covers only damages and compensation to individual land users. It does not cover consideration or other fees to the Navajo nation. Use back if necessary to complete this form.)

1. Project Identification: Continental Divide Electric Cooperative, Inc.
Type of Project: Electrical Powerline Extension
Purpose: Renewal of Right-of-way easement for the Chichiltah Right-of-way number E-NM-99-22
Location: Chichiltah, T12N, R19W, SEC. 31, SW/4
Identification number(s): Right-of-way # E-NM-99-22
2. Amount of land affected: _____ acres, 20' width, _____ length
3. Land status: Trust XX Fee _____ Other _____
4. List names of all individuals whose land use right will be affected by project:

	Names	^{Permit} Census Number	Type of Land Use Right
1.	<u>Calvin K. Yazzie</u>	_____	<u>Deceased</u>
2.	_____	_____	_____
3.	_____	_____	_____
4.	_____	_____	_____
5. Are all land users with claims to the affected lands as shown in Branch of Land Operations records included in the list of Item 4 YES
6. Have Grazing Committee or Land Board Member (whichever is appropriate) for the affected area confirm land user list in Item 4 by signing acknowledgement below.

ACKNOWLEDGEMENT

I acknowledge that due notice was given to the affected community of the Proposed project, and according to my records and to the best of my knowledge, the list of individuals in Item 4 includes all land users who have land use rights in the affected lands.

Date

Grazing Committee or Land Board Member District No.

FIELD CLEARANCE CHECKLIST

(This form covers only damages and compensation to individual land users. It does not cover consideration or other fees to the Navajo nation. Use back if necessary to complete this form.)

1. Project Identification: Continental Divide Electric Cooperative, Inc.
Type of Project: Electrical Powerline Extension
Purpose: Renewal of Right-of-way easement for the Chichiltah Right-of-way number E-NM-99-22
Location: Chichiltah, T12N, R19W, SEC. 7, SW/4 & SE/4
Identification number(s): Right-of-way # E-NM-99-22
2. Amount of land affected: _____ acres, 20' width, _____ length
3. Land status: Trust XX Fee _____ Other _____
4. List names of all individuals whose land use right will be affected by project:

	Names	Census Number	Type of Land Use Right
1.	<u>Cancel Permit</u>	_____	_____
2.	_____	_____	_____
3.	_____	_____	_____
4.	_____	_____	_____

5. Are all land users with claims to the affected lands as shown in Branch of Land Operations records included in the list of Item 4 YES
6. Have Grazing Committee or Land Board Member (whichever is appropriate) for the affected area confirm land user list in Item 4 by signing acknowledgement below.

ACKNOWLEDGEMENT

I acknowledge that due notice was given to the affected community of the Proposed project, and according to my records and to the best of my knowledge, the list of individuals in Item 4 includes all land users who have land use rights in the affected lands.

Date

Grazing Committee or Land Board Member District No.



UNITED STATES DEPARTMENT OF THE INTERIOR
BUREAU OF INDIAN AFFAIRS
RIGHT-OF-WAY RENEWAL APPLICATION
TRIBAL TRUST LAND

RIGHT-OF-WAY APPLICATION MUST IDENTIFY [§169.102(a)]:

1. Application Name and Address: Continental Divide Electric Cooperative, Inc., PO Box 1087, 200 East High Street, Grants, New Mexico 87020
2. Tracts(s) or parcel(s) affected by the right-of-way: _____
3. General location (easement location): Navajo Tribal Trust Land, Chi Chil Tah Chapter, NMPM, McKinley County, New Mexico
4. Purpose: Renewal of right of way #E-NM-99-22 "Chi Chil Tah Chapter Area, Will you please include the following language in the Presidents letter and Resolution : " The Resources and Development Committee of the Navajo Nation Council hereby waives the requirements for a bond, consideration for right of way, insurance or alternative form of security on part of the Grantee, based on the determination that the project benefits the Navajo Nation and such waiver is in the best interest of the Navajo Nation, pursuant to Title 25, CFR 169.103"
The Resources and Development Committee of the Navajo Nation Council hereby agrees to waive compensation/consideration and valuation on part of the Grantee, based on the determination that the project benefits the Navajo Nation and such waiver is in the best interest of the Navajo Nation, pursuant to Title 25, CFR 169.110"
5. Term (Renewal, if applicable): 50 Years
6. Identify ownership of permanent improvements associated with the right-of-way and the responsibility for constructing, operating, maintaining, and managing permanent improvements under §169.105: Continental Divide Electric Cooperative Inc.

REQUIRED SUPPORTING DOCUMENTS [§169.102(b)]:

1. Accurate legal description of the right-of-way, its boundaries, and parcels associated with the right-of-way;
2. A map of definite location of the right-of-way; [169.102(b)(2)]; survey plat signed by professional surveyor or engineering showing the location, size, and extent of the ROW and other related parcels, with respect to each affected parcel of individually owned land, tribal land, or BIA land and with reference to the public surveys under 25 U.S.C. § 176, 43 U.S.C. § 2 and § 1764, and showing existing facilities adjacent to the proposed project.

3. Bond(s), insurance, and/or other security meeting the requirements of §169.103;
4. Record that notice of the right-of-way was provided to all Indian landowners;
5. Record of consent that the right-of-way meets the requirements of §169.107, or a statement documenting a request for a right-of-way without consent under §169.107(b);
6. If applicable, a valuation meeting and requirements of §§ 169.110, 112, 114;
7. With each application, if the applicant is a corporation, limited liability company, partnership, joint venture, or other legal entity, except a tribal entity, information such as organizational documents, certificates, filing records, and resolutions, demonstrating that:
 - a. The representative has authority to execute the application;
 - b. The right-of-way will be enforceable against the applicant; and
 - c. The legal entity is in good standing and authorized to conduct business in the jurisdiction where the land is located.
8. Current environmental and archaeological reports, surveys, and site assessments, as needed to facilitate compliance with applicable Federal and tribal environmental and land use requirements;
9. If required, a statement from the appropriate tribal authority that the proposed right-of-way is in conformance with applicable tribal law.

THE APPLICANT FURTHER STRIPULATES AND EXPRESSLY AGREES AS FOLLOW:

To conform and abide by all applicable requirements with respect to the right-of-way herein applied for. The applicant agrees to conform to and abide by the rules, regulations, and requirements contained in the Code of Federal Regulations, Title 25 Indians, part 169, as amended, and by reference includes such rules, regulations, and requirements as a part of this application to the same effect as if the same were herein set out in full.

Applicant Point of Contact Information:

Name: Continental Divide Electric Cooperative, Inc.


Address: 200 East High Street, PO Box 1087, Grants

State: Grants Zip: 87020

Phone: (505) 285-6656

Email: dolivar@cdec.coop or smorales@cdec.coop

Date: February 21, 2018

Applicant:  (Signature)

Debbie Olivar or Steve Morales (Print Name)



Continental Divide Electric Cooperative, Inc
PO Box 1087
Grants, NM 87020-1087

PLEASE DETACH AND RETAIN

No. 135951

Date: 02/09/2018

DATE	INVOICE	DESCRIPTION	GROSS	NET
02/09/2018	02/01/18	FILING FEE ROW #E-NM-99-22	500.00	500.00
Vendor: 9997 THE GENERAL LAND DEVELOPMENT DEPT			Totals: 500.00	500.00

THIS CHECK IS VOID WITHOUT A COLORED BACKGROUND AND WATERMARK/LINES ON THE BACK - HOLD AT ANGLE TO VIEW



Continental Divide Electric Cooperative, Inc
PO Box 1087
Grants, NM 87020-1087

No. 135951

95-219/1070

Wells Fargo Bank, NA
Grants, NM 87020

FIVE HUNDRED AND NO / 100*****

PAY TO THE ORDER OF THE GENERAL LAND DEVELOPMENT DEPT
PROJECT REVIEW OFFICE
ATTN: ELERINA YAZZIE, PROGRAM MANAGER
PO BOX 69
ST MICHAELS AZ 86511

9997

DATE	CHECK NO.	AMOUNT
02/09/2018	135951	\$*****500.00

Randy E. Castro
Corina V. Sandawa
SIGNATURE HAS A COLORED BACKGROUND AND A WATERMARK AND MORE - 10000

135951 1070021921 2811880586



CONTINENTAL DIVIDE ELECTRIC COOPERATIVE, INC.

200 E. High St. • P.O. Box 1087 • Grants, New Mexico 87020 • (505) 285-6656 • Fax (505) 287-2234

February 21, 2018

The General Land Development Department
Attn: Ms. Elerina Yazzie, Program Manager
Project Review Office
PO Box 69
Saint Michaels, Arizona 86511

Re: Renewal of right-of-way number E-NM-99-2, Chi Chil Tah Chapter Area

Dear Ms. Yazzie,

Let this letter serve as a request from Continental Divide Electric Cooperative to renew right-of-way number E-NM-99-22. This is a 14.4/24.9 kv electrical distribution line. This application is in conformity of the 25 CFR 169 and consists of the following:

- \$500.00 Check #135951 – Filing fee
- Right-of-way Renewal Application – Navajo Tribal Trust Land
- Copy of Grant of Easement for Right-of-way
- Legal Description & Informative Statement
- Secretary's Certificate, Certificate of Incorporation, Resolution
- Copy of Maps (4 Sets)
- Copy of Sketch #1 Map (4 Sets)
- Copy of Sketch #2 Map (4 Sets)

If you have any questions, please contact our office at your convenience.

Sincerely,

Debbie Olivar
Technical Engineer/ROW

Enclosures



SECRETARY'S CERTIFICATE

I, ARSENIO SALAZAR, Secretary of the Continental Divide Electric Cooperative, Inc., (hereinafter called the "Cooperative"), certify that the following is a true copy of a motion duly made, seconded, and unanimously adopted at a regular meeting of the Board of Trustees held December 12, 1974 in the office of the Cooperative in Grants, New Mexico.

EASEMENTS ON GOVERNMENT AND INDIAN LANDS:

A motion was made by Mr. Paul Davis and seconded by Mr. James Michael the following resolution be adopted:

"Be it resolved, that the President and Secretary of the Cooperative be authorized to make applications from time to time, for permits to enter upon and make surveys upon the various classifications of lands as listed below for electric distribution and transmission lines, upon locations as designated by the engineer for the Cooperative; and the President and Secretary are further authorized to make application for easements for such transmission and distribution lines and to execute in behalf of the Cooperative all certificates, maps and documents incidental and necessary in the obtaining of such permits and easements."

"Be it further resolved that this authorization shall apply to the classifications of lands as follows:

1. Public Domain Lands (Bureau of Land Management).
2. All lands owned or controlled by the State of New Mexico.
3. All lands owned, controlled or held in trust by or for the following:
 - a. Acoma Pueblo
 - b. Laguna Pueblo
 - c. Zuni Pueblo
4. All lands owned, controlled or held in trust by or for the Navajo Nation, including those areas designated as the Ramah Navajo Reservation and the Canoncito Navajo Reservation, and including such lands that are classified as follows:
 - a. P.L.O. 2198 lands
 - b. Indian Allotment lands
 - c. Navajo Resettlement lands
 - d. Navajo Tribal Trust lands
5. All public lands under the jurisdiction of the United States Forest Service."

"Be it further resolved, that any previous resolutions of the Cooperative that pertain to authorizations for line surveys and applications for easements shall remain in effect."

The resolution was adopted.

ATTEST:

SECRETARY



Secretary's Certificate


I, Milton Harding, Secretary of the Continental Divide Electric Cooperative, Inc., (hereinafter called the "Cooperative"), certify that the following is a true copy of motion duly made, seconded, and unanimously adopted at a regular meeting of the Board of Trustees held October 8, 1959, in the office of the Cooperative in Grants, New Mexico.

EASEMENTS ON TRIBAL AND ALLOTMENT LANDS:


A motion was made by Mr. Porter and seconded by Mr Bass that the following resolution be adopted:

"Be it resolved that the President and Secretary of the Cooperative be authorized to make applications, from time to time, for permits to enter upon and make surveys upon Navajo Tribal Lands and Indian Allotment Lands for electric distribution and transmission lines, upon locations as designated by the engineer for the Cooperative, and the President and Secretary are further authorized to make applications for easements for such transmission and distribution lines and to execute in behalf of the Cooperative all certificates, maps and documents incidental and necessary in the obtaining of such permits and easements."

The resolution was adopted.


Secretary

ATTEST:



Recorded in
Office of Clerk -
McKinley County -
Sept - 18 - 1945 -
Book 9 mins - page 238

State of New Mexico



Certificate of Comparison.

United States of America } ss.
State of New Mexico

It is Hereby Certified, that the annexed is a full, true and complete transcript of the

CERTIFICATE OF INCORPORATION

-of-

CONTINENTAL DIVIDE ELECTRIC, COOPERATIVE, INC.

(23845)

with the document thereon, as same appears on file and of record in the State Corporation Commission.



Attest:

Bert M. Hunter

and. Clerk.

In Testimony Whereof, the State Corporation
Commission of the State of New Mexico
has caused this certificate to be signed by
its Chairman and the seal of said Commis-
sion to be affixed at the City of Santa Fe
on this -----11-----
day of -----September-----A. D. 1945

Eugene Allison
Eugene Allison, Chairman.

SEP 12 1945

Corporation Commission

Continental Divide Electric Cooperative, Inc.,
executed pursuant to the Rural Electric
Cooperative Act, Chapter 47 of the 1939
Session Laws of New Mexico.

We, the undersigned, do hereby execute the within
articles for the purpose of organizing a cooperative, non-profit,
membership Corporation (herein designated as the "Cooperative")
under the laws of the State of New Mexico pursuant to "An Act
authorizing the creation and incorporation of electric co-
operative, non-profit membership corporations to engage in rural
electrification," etc., approved March 3, 1939, and known as the
"Rural Electric Cooperative Act."

FIRST, the name of the Cooperative is Continental
Divide Electric Cooperative, Inc.,

SECOND, the address of the principal office of the
Cooperative is Gallup, McKinley County, New Mexico.

THIRD, the names and addresses of the incorporators
of the Cooperative are:

<u>Names</u>	<u>Addresses</u>
<u>Peter T. Mocho</u>	<u>San Mateo, New Mexico</u>
<u>Golden P. Roundey</u>	<u>Bluewater, New Mexico</u>
<u>Mrs. Tom Elkins</u>	<u>Prewitt, New Mexico</u>
<u>Barton Davis</u>	<u>Ramah, New Mexico</u>
<u>Bernard Vanderwagon</u>	<u>Zuni, New Mexico</u>
<u>Homer C. Jones</u>	<u>Thoreau, New Mexico</u>
<u>Dean Kirk</u>	<u>Gallup, New Mexico</u>
<u>Eddie Freas</u>	<u>Bluewater, New Mexico</u>
<u>Don Smouse</u>	<u>Prewitt, New Mexico</u>

FOURTH, the names and addresses of the persons who shall constitute the first Board of Trustees of the Cooperative are:

Names	Addresses
<u>Peter T. Mocho</u>	<u>San Mateo, New Mexico</u>
<u>Golden P. Roundey</u>	<u>Bluewater, New Mexico</u>
<u>Mrs. Tom Elkins</u>	<u>Prewitt, New Mexico</u>
<u>Barton Davis</u>	<u>Ramah, New Mexico</u>
<u>Bernard Vanderwagon</u>	<u>Zuni, New Mexico</u>
<u>Homer C. Jones</u>	<u>Thoreau, New Mexico</u>
<u>Dean Kirk</u>	<u>Gallup, New Mexico</u>
<u>Eddie Freas</u>	<u>Bluewater, New Mexico</u>
<u>Don Smouse</u>	<u>Prewitt, New Mexico</u>

IN WITNESS WHEREOF, we have set our hands this 29th day of August, 1945.

Peter T. Mocho (SEAL)
Golden P. Roundey (SEAL)
Mrs. Tom Elkins (SEAL)
Barton Davis (SEAL)
Bernard Vanderwagon (SEAL)
Homer C. Jones (SEAL)
Dean Kirk (SEAL)
Eddie Freas (SEAL)
Don Smouse (SEAL)

**CENTERLINE DESCRIPTION
AND
INFORMATIVE STATEMENT**

The accompanying Permit Map, Key 7 - Detail 31/37, and Sketches 1 and 2, show a centerline survey for a power line right-of-way easement for the Continental Divide Electric Cooperative, Inc. of Grants, New Mexico, and that easement is more particularly described as follows:

A strip of land, twenty (20) feet wide, being ten (10) feet on each side of the following described centerline:

LINE 1

Beginning at station 0+00, a point on an existing line in the NW ¼ of section 17, T12N, R20W, NMPM, the parcel being Tribal Trust land,

Thence N23°48'W, across Tribal Trust land a distance of 302 feet to station 3+02, an angle point,

Thence N0°15'E a distance of 315 feet to station 6+17, where the centerline enters section 8, the parcel being Private land,

Thence continuing N0°15'E, across Private land a distance of 2231 feet to station 28+48, an angle point,

Thence N0°04'E a distance of 3004 feet to station 58+52, from whence the NW corner of section 8 bears N53°12'45"W a distance of 13.2 feet,

Thence continuing N0°04'E across Private land a distance of 8 feet to station 58+60, where the centerline enters section 5, the parcel being Tribal Trust land,

Thence continuing N0°04'E, across Tribal Trust land, a distance of 2682 feet to station 85+42, an angle point, and whence the ¼ corner between sections 5 and 6 bears S31°51'31"W a distance of 34.3 feet,

Thence N15°32'W a distance of 18 feet to station 85+60, where the centerline enters section 6, the parcel being Tribal Trust land,

Thence continuing N15°32'W, across Tribal Trust land, a distance of 1424 feet to station 99+84, an angle point,

Thence N14°04'W a distance of 778 feet to station 107+62, an angle point,

Thence N14°58'W a distance of 567 feet to station 113+29, where the centerline enters section 32, T13N, R20W, the parcel being Tribal Trust land,

Thence continuing N14°58'W a distance of 21 feet to station 113+50, an angle point and from which point the closing corner between sections 5 and 6, T12N, R20W, and section 32 in T13N, bears S87°37'43"E, 721.2 feet,

Thence N24°26'W a distance of 1361 feet to station 127+11, an angle point,

Thence N15°29'W a distance of 490 feet to station 132+01, an angle point,

Thence N38°40'W a distance of 405 feet to station 136+06 an angle point,

Thence N17°46'W a distance of 488 feet to station 140+94, the end of the line.

LINE 2

Beginning at station 0+00, a point on an existing line in section 17, T12N, R20W, the parcel being Tribal Trust land and whence the SE corner of said section 17 bears S60°28'53"E a distance of 5,941.17 feet,

Thence S09°09'W, across Tribal Trust land a distance of 225 feet, to station 2+25, an angle point,

Thence S00°38'E a distance of 2309 feet to station 25+34, an angle point,

Thence S05°29'W a distance of 211 feet to station 27+45, where the centerline enters the SE ¼ of section 18, the parcel being Tribal Trust land,

Thence continuing S05°29'W a distance of 98 feet across Tribal Trust land to station 28+43, where the centerline enters section 19, the parcel being Tribal Trust land,

Thence continuing S05°29'W across Tribal Trust land a distance of 30 feet to station 28+73, an angle point,

Thence S00°29'E a distance of 1163 feet to station 40+36=0+00, whence the NE corner of section 20, T12N, R20W, bears N78°01'17"E a distance of 5318.72 feet,

Thence continuing S00°29'E a distance of 2582 feet to station 66+18, an angle point,

Thence S78°11'W a distance of 749 feet to station 73+67, the end of the line.

A tap, beginning at station 28+73=0+00 on the previously described line in the NE ¼ of section 19, the parcel being Tribal Trust land,

Thence S89°37'E across Tribal Trust land a distance of 30 feet to station 0+30, where the centerline enters the NW ¼ of section 20, the parcel being Indian Allotment 046757,

Thence continuing S89°37'E a distance of 1922 feet across Indian Allotment land to station 19+52, an angle point,

Thence S89°11'E a distance of 742 feet to station 26+94, where the centerline enters the NW ¼ of section 20, the parcel being Indian Allotment 046758,

Thence continuing S89°11'E a distance of 2519 feet to station 52+13, whence the NE corner of section 20 bears North 1 foot, and where the centerline enters section 21, the parcel being Tribal Trust land,

Thence continuing S89°11'E across Tribal Trust land a distance of 1.5 feet to station 52+15, an angle point,

Thence S10°15'E a distance of 2644.4 feet to station 78+59.4, an angle point,

Thence S56°22'W a distance of 5 feet to station 78+64.4, where the centerline enters the SE ¼ of section 20, T12N, R20W, the parcel being Tribal Trust land,

Thence continuing S56°22'W, a distance of 394.6 feet to station 82+59, the end of the line,

A tap beginning at station 67+70=0+00, a point on the previously described line in section 21, the parcel being Tribal Trust land,

Thence N81°21'E across Tribal Trust land a distance of 333 feet to station 3+33, an angle point,

Thence N70°17'E a distance of 388 feet to station 7+21, the end of the tap.

A tap beginning at station 40+36=0+00, a point on a previously described line in section 19, the parcel being Tribal Trust land,

Thence S86°30'W across Tribal Trust land a distance of 638 feet to station 6+38, an angle point,

Thence S79°38'W a distance of 1138 feet to station 17+76, an angle point,

Thence S66°31'W a distance of 806 feet to station 25+82, an angle point,

Thence S81°01'W a distance of 324 feet to station 29+06, the end of the line.

A tap beginning at station 70+47=0+00, a point on a previously described line in the SE ¼ of section 19, the parcel being Tribal Trust land,

Thence S13°08'W across Tribal Trust land a distance of 902 feet to station 9+02, the end of the tap, and whence the NE corner of section 20, T12N, R20W, bears N51°17'40"E a distance of 7440.37 feet.

LINE 3

Beginning at station 7+77=0+00, a point on a previously described line in section 8, T12N, R20W, the parcel being Private land, and whence the NE corner of section 7 bears N00°01'31"E a distance of 5,082.38 feet,

Thence N59°57'W, across Private land a distance of 66 feet, to station 0+66, where the centerline enters section 7, the parcel being Tribal Trust land,

Thence continuing N59°57'E across Tribal Trust land a distance of 750 feet to station 8+16, an angle point,

Thence N58°06'W a distance of 713 feet to station 15+29, an angle point,

Thence N58°46'W a distance of 1406 feet across Tribal Trust land to station 29+35, an angle point,

Thence N66°10'W a distance of 982 feet to station 39+17, an angle point,

Thence N55°14'W a distance of 319 feet to station 42+36, an angle point,

Thence N42°51'W a distance of 775 feet to station 50+11, an angle point,

Thence N45°33'W a distance of 591 feet to station 56+02, an angle point,

Thence N62°37'W a distance of 273 feet to station 58+75, an angle point,

Thence N57°03'W a distance of 455 feet to station 63+30, where the centerline enters section 12, the parcel being Tribal Trust land,

Thence continuing N57°03'W across Tribal Trust land a distance of 216 feet to station 65+46, an angle point, and whence the NE corner of section 7 bears N74°23'28"E a distance of 5638.55 feet,

Thence S83°35'W a distance of 1015 feet to station 75+61, an angle point,

Thence S83°50'W a distance of 1180 feet to station 87+41 = 0+00, an angle point, and where a tap extends N24°55'W a distance of 1055 feet to station 10+55, the end of the tap,

Thence S37°58'W from station 87+41 a distance of 350 feet to station 90+91, an angle point,

Thence S47°42'W a distance of 377 feet to station 94+68, an angle point,

Thence S45°30'W a distance of 413 feet to station 98+81, an angle point,

Thence S78°12'W a distance of 281 feet to station 101+62, an angle point,
 Thence S76°19'W a distance of 347 feet to station 105+09, an angle point,
 Thence S51°06'W a distance of 415 feet to station 109+24, an angle point,
 Thence S60°40'W a distance of 100 feet to station 110+24, an angle point,
 Thence S46°04'W a distance of 254 feet to station 112+78, an angle point,
 Thence S32°22'W a distance of 1107 feet to station 123+85, an angle point,
 Thence S25°23'W a distance of 307 feet to station 126+92, an angle point,
 Thence S82°52'W a distance of 151 feet to station 128+43, where the centerline enters the East ½ of section 11, the parcel being Tribal Trust land,
 Thence continuing S82°52'W across Tribal Trust land a distance of 445 feet to station 132+88, an angle point,
 Thence N69°44'W a distance of 378 feet to station 136+66, an angle point,
 Thence N66°12'W a distance of 448 feet to station 141+14, an angle point,
 Thence N51°40'W a distance of 123 feet to station 142+37, an angle point,
 Thence N58°58'W a distance of 251 feet to station 144+88, an angle point,
 Thence N51°53'W a distance of 603 feet to station 150+91, an angle point,
 Thence N52°23'W a distance of 416 feet to station 155+07, the end of the line, and whence the NE corner of section 7, T12N, R20W, bears N75°21'41"E a distance of 13,232.35 feet.
 A tap beginning at station 21+84=0+00, a point on a previously described line in section 7, the parcel being Tribal Trust land,
 Thence S11°06'W across Tribal Trust land a distance of 892 feet to station 8+92, an angle point,
 Thence S0°36'E a distance of 294 feet to station 11+86, the end of the line and whence the NE corner of section 7 bears N21°43'18"E, a distance of 5518.26 feet.
 A tap beginning at station 144+88=0+00, a point on a previously described line in the East ½ of section 11, the parcel being Tribal Trust land,
 Thence N25°55'E across Tribal Trust land a distance of 470 feet to station 4+70, an angle point,
 Thence N11°30'E a distance of 294 feet to station 7+64, the end of the tap.

LINE 5

Beginning at station 0+00, a point on an existing line in section 10, T12N, R20W, the parcel being Tribal Trust land,
 Thence N07°42'W across Tribal Trust land a distance of 47 feet to station 0+47, where the centerline enters section 3, the parcel being Tribal Trust land,
 Thence continuing N07°42'W a distance of 744 feet to station 7+91, an angle point,
 Thence N54°35'W a distance of 684 feet to station 14+75, an angle point,
 Thence N29°47'W a distance of 383 feet to station 18+58, the end of the line and whence the

SE corner of section 34, T13N, R20W, bears N28°48'35"E a distance of 4463.5 feet.

LINE 6

Beginning at station 0+00, a point on an existing line in section 9, T12N, R20W, the parcel being Tribal Trust land, and whence the NW corner of section 8 bears N53°11'51"W a distance of 7260.82 feet,

Thence S67°14'E across Tribal Trust land a distance of 199 feet to station 1+99, an angle point,

Thence S60°18'E a distance of 348 feet to station 5+47, an angle point,

Thence S41°55'E a distance of 454 feet to station 10+01, an angle point,

Thence S75°19'E a distance of 739 feet to station 17+40, the end of the line and whence the NW corner of section 8 bears N55°04'19"W a distance of 8928.58 feet,

Beginning at station 0+00, a point on an existing line in section 17, T12N, R20W, the parcel being Tribal Trust land, and whence the NW corner of section 8 bears N38°51'W a distance of 6878.34 feet,

Thence S11°09'W across Tribal Trust land a distance of 344 feet to station 3+44, the end of the line.

Beginning at station 0+00, a point on an existing line in section 17, T12N, R20W, the parcel being Tribal Trust land, and whence the NW corner of section 8 bears N32°56'52"W a distance of 6397.2 feet,

Thence S18°35'E across Tribal Trust land a distance of 214 feet to station 2+14, an angle point,

Thence S05°54'W a distance of 463 feet to station 6+77, the end of the line and whence the NW corner of section 8 bears N30°07'34"W a distance of 6973.35 feet.

LINE 7

Beginning at station 0+00, a point on an existing line in the SE ¼ of section 12, T12N, R20W, the parcel being Indian Allotment 059112, and whence the SE corner of section 7, T12N, R19W, (marked rock) bears S76°05'46"E a distance of 7240.6 feet,

Thence N86°21'E across Indian Allotment land a distance of 1834 feet to station 18+34, where the centerline enters the S ½ of section 7, T12N, R19W, the parcel being Tribal Trust land,

Thence continuing N86°21'E across Tribal Trust land a distance of 996 feet to station 28+30, an angle point,

Thence S79°25'E a distance of 1117 feet to station 39+47, an angle point,

Thence S67°17'E a distance of 1113 feet to station 50+60, an angle point,

Thence S64°57'E a distance of 1960 feet to station 70+20, the end of the line and whence the SE corner of section 7, T12N, R19W, (marked rock) bears S33°41'24"E a distance of 547.3 feet,

LINE 8 (SKETCH #1)

Beginning at station 0+00, a point on an existing line in the NE $\frac{1}{4}$ of section 34, T13N, R19W, the parcel being Tribal Trust land, and whence the SW corner of section 3, T12N, R19W, bears S12°39'20"W a distance of 9985.7 feet,

Thence N68°19'W across Tribal Trust land a distance of 1619 feet to station 16+19, where the centerline enters section 27, T13N, R19W, the parcel being Tribal Trust land,

Thence continuing N68°19'W across Tribal Trust land a distance of 156 feet to station 17+75, an angle point,

Thence N86°15'W a distance of 1313 feet to station 30+88, an angle point,

Thence N86°25'W a distance of 1652 feet to station 47+40, where the centerline enters the SE $\frac{1}{4}$ of section 28, the parcel being Tribal Trust land,

Thence continuing N86°25'W a distance of 470 feet to station 52+10, an angle point,

Thence N85°35'W a distance of 1976 feet to station 71+86, the end of the line and whence the SW corner of section 3, T12N, R19W, bears S24°17'16"E a distance of 11,814.90 feet.

LINE 9 (SKETCH #2)

Beginning at station 0+00, a point on an existing line in the N $\frac{1}{2}$ of section 2, T12N, R19W, the parcel being Tribal Trust land, and whence the SW corner of section 3, T12N, R19W, bears S55°26'34"W a distance of 8916.4 feet,

Thence N04°52'E across Tribal Trust land a distance of 101 feet to station 1+01, where the centerline enters section 35, T13N, R19W, the parcel being Tribal Trust land,

Thence continuing N04°52'E across Tribal Trust land a distance of 279 feet to station 3+80, an angle point,

Thence N00°19'W a distance of 1337 feet to station 17+17=0+00, where a tap extends S82°33'W a distance of 577 feet to station 5+77, the end of the tap,

Thence continuing N00°19'W from station 17+17 a distance of 177 feet to station 18+94, an angle point,

Thence N01°38'W a distance of 697 feet to station 25+91, an angle point,

Thence N00°07'E a distance of 2624 feet to station 52+15, where the centerline enters section 26, T13N, R19W, the parcel being Tribal Trust land,

Thence continuing N00°07'E across Tribal Trust land a distance of 218 feet to station 54+33, an angle point,

Thence N11°31'E a distance of 254 feet to station 56+87, an angle point,

Thence N01°33'E a distance of 465 feet to station 61+52, an angle point,

Thence N16°11'E a distance of 794 feet to station 69+46, an angle point,

Thence N16°11'E a distance of 707 feet to station 76+53, an angle point,

Revised on
Tag

LINE 9 (SKETCH #2) (REVISED NOV. 10, 1998)

Beginning at station 0+00, a point on an existing line in the N ½ of section 2, T12N, R19W, the parcel being Tribal Trust land,

Thence N04°52'E across Tribal Trust land a distance of 380 feet to station 3+80, an angle point,

Thence N00°19'W a distance of 1337 feet to station 17+17=0+00, where a tap extends S82°33'W a distance of 577 feet to station 5+77, the end of the tap,

Thence continuing N00°19'W from station 17+17 a distance of 177 feet to station 18+94, an angle point,

Thence N01°38'W a distance of 697 feet to station 25+91, an angle point,

Thence N00°07'E a distance of 2720.5 feet to station 53+11.5, whence a BIA Cap marking the SW corner of section 25 bears West, 1.5 feet,

Thence continuing N00°07'E a distance of 121.5 feet to station 54+33, an angle point,

Thence N11°31'E a distance of 254 feet station 56+87, an angle point,

Thence N01°33'E a distance of 465 feet to station 61+52, an angle point,

Thence N16°11'E a distance of 794 feet to station 69+46, an angle point,

Thence N18°11'E a distance of 707 feet to station 76+53, an angle point,

Thence N18°30'E a distance of 609 feet to station 82+62, an angle point,

Thence N05°32'E a distance of 478 feet to station 87+40, the end of the line and whence the NW corner of section 25, T13N, R19W, bears N20°31'W a distance of 1979.8 feet.

LINE 10

Beginning at station 0+00, a point on an existing line in the N ½ of the SE ¼ of section 15, T12N, R20W, the parcel being part of Indian Allotment 024025, and whence the SE corner of section 14, T12N, R20W, bears S73°36'21"E a distance of 6117.64 feet,

Thence S37°46'W across Indian Allotment land a distance of 276 feet to station 2+76, an angle point,

Thence S47°45'E a distance of 311 feet to station 5+87, where the centerline enters the S ½ of the SE ¼ of section 15, the parcel being Tribal Trust land,

Thence continuing S47°45'E across Tribal Trust land a distance of 537 feet to station 11+24, an angle point,

Thence S47°54'E a distance of 197 feet to station 13+21, where the centerline enters section 14, the parcel being Private land,

Thence continuing S47°54'E across Private land a distance of 1125 feet to station 24+46, an angle point,

Overlaid for Line 10

Thence N18°30'E a distance of 609 feet to station 82+62, an angle point,

Thence N05°32'E a distance of 478 feet to station 87+40, the end of the line and whence the SW corner of section 3, T12N, R19W, bears S30°36'12"W a distance of 15,905.7 feet,

LINE 10

Beginning at station 0+00, a point on an existing line in the N ½ of the SE ¼ of section 15, T12N, R20W, the parcel being part of Indian Allotment 024025, and whence the SE corner of section 14, T12N, R20W, bears S73°36'21"E a distance of 6117.64 feet,

Thence S37°46'W across Indian Allotment land a distance of 276 feet to station 2+76, an angle point,

Thence S47°45'E a distance of 311 feet to station 5+87, where the centerline enters the S ½ of the SE ¼ of section 15, the parcel being Tribal Trust land,

Thence continuing S47°45'E across Tribal Trust land a distance of 537 feet to station 11+24, an angle point,

Thence S47°54'E a distance of 197 feet to station 13+21, where the centerline enters section 14, the parcel being Private land,

Thence continuing S47°54'E across Private land a distance of 1125 feet to station 24+46, an angle point,

Thence N87°40'E a distance of 1908 feet to station 43+54, an angle point,

Thence S86°39'E a distance of 1660 feet to station 60+14, the end of the line and whence the SE corner of section 14, T12N, R20W, bears S87°47'29"E, a distance of 866.2 feet.

Beginning at station 2+76=0+00, a point on the previously described line in the N ½ of the SE ¼ of section 15, T12N, R20W, the parcel being part of Indian Allotment 024025,

Thence S74°58'W across Indian Allotment land a distance of 796 feet to station 7+96, where the centerline enters the S ½ of the SE ¼ of section 15, the parcel being Tribal Trust land,

Thence continuing S74°58'W across Tribal Trust land a distance of 2009 feet to station 28+05, an angle point,

Thence N86°06'W a distance of 286 feet to station 30+91, an angle point,

Thence S66°13'W a distance of 600 feet to station 36+91, an angle point,

Thence S54°51'W a distance of 557 feet to station 42+48, an angle point,

Thence S59°32'W a distance of 470 feet to station 47+18, an angle point,

Thence S89°11'W a distance of 158 feet to station 48+76, where the centerline enters section 16, the parcel being State land,

Thence continuing S89°11'W across State land a distance of 548 feet to station 54+24, the end of the line, and whence the SW corner of section 16, T12N, R20W, bears S89°47'41"W, a distance of 4,732.55 feet.

Beginning at station 16+60=0+00, a point on a previously described line in the S ½ of the SE ¼ of section 15, T12N, R20W, the parcel being Tribal Trust land,

Thence S04°27'E across Tribal Trust land a distance of 552 feet to station 5+52, an angle

point,

Thence S08°30'W across Tribal Trust land a distance of 550 feet to station 11+02, where the centerline enters the N ½ of the N ½ of section 22, T12N, R20W, the parcel being Indian Allotment 059113,

Thence continuing S08°30'W a distance of 592 feet to station 16+94, an angle point,

Thence S14°33'W a distance of 753 feet to station 24+47, where the centerline enters Indian Allotment 016593,

Thence continuing S14°33'W a distance of 579 feet to station 30+26, an angle point,

Thence S44°18'W a distance of 204 feet to station 32+30, an angle point,

Thence S20°32'W a distance of 598 feet to station 38+28, the end of the line and whence the SE corner of section 14, T12N, R20W, bears N72°55'30"E, a distance of 8,844.09 feet.

LINE 11 (SKETCH #2)

Beginning at station 0+00, a point on an existing line in section 3, T12N, R19W, the parcel being Tribal Trust land, and whence the SW corner of section 3, T12N, R19W, bears S46°01'55"W a distance of 5120.69 feet,

Thence S21°49'E across Tribal Trust land a distance of 544 feet to station 5+44, an angle point,

Thence S00°01'W a distance of 2321 feet to station 28+65, the end of the line.

A tap beginning at station 24+72=0+00 a point on the previously described line in section 3, T12N, R19W, the parcel being Tribal Trust land,

Thence S88°39'W across Tribal Trust land a distance of 2885 feet to station 28+85, the end of the line and whence the SW corner of section 3, T12N, R19W, bears S61°38'54"W a distance of 2268.66 feet.

A tap beginning at station 22+41=0+00 a point on the previously described line in section 3, T12N, R19W, the parcel being Tribal Trust land,

Thence S01°39'W across Tribal Trust land a distance of 786 feet to station 7+86, the end of the line.

LINE 12

Beginning at station 0+00, a point on an existing line in the SW ¼ of section 34, T12N, R20W, the parcel being Indian Allotment 046672, and whence the NE corner of section 34, T12N, R20W, bears N49°20'55"E a distance of 4345.5 feet,

Thence S57°23'W across Indian Allotment land a distance of 478 feet to station 4+78, an angle point,

Thence S54°11'W a distance of 548 feet to station 10+26, an angle point,

Thence S16°40'W a distance of 1864 feet to station 28+90, where the centerline enters the NW ¼ of section 3, the parcel being Indian Allotment 024192,

Thence continuing S16°40'W across Indian Allotment land a distance of 1796 feet to station

46+86, where the centerline enters section 4 and Indian Allotment 022667,

Thence continuing S16°40'W a distance of 2337 feet to station 70+23, where the centerline enters the S ½ of the SE ¼ of section 4, the parcel being Tribal Trust land,

Thence continuing S16°40'W across Tribal Trust land a distance of 465 feet to station 74+88, an angle point,

Thence S43°06'E a distance of 1180 feet to station 86+68, where the centerline enters the NE ¼ of section 9, T11N, R20W, the parcel being PLO 2198 land,

Thence continuing S43°06'E across PLO 2198 land a distance of 72 feet to station 87+40, where the centerline enters section 10, the parcel being Tribal Trust land,

Thence continuing S43°06'E across Tribal Trust land a distance of 266 feet to station 90+06, an angle point,

Thence S15°56'W a distance of 510 feet to station 95+16, an angle point,

Thence S17°10'W a distance of 83 feet to station 95+99, where the centerline enters the NE ¼ of section 9, the parcel being PLO 2198 land,

Thence continuing S17°10'W across PLO 2198 land a distance of 489 feet to station 100+88, an angle point,

Thence S12°53'W a distance of 297 feet to station 103+85, an angle point,

Thence S05°54'W a distance of 1071 feet to station 114+56, where the centerline enters the SE ¼ of section 9, the parcel being Tribal Trust land,

Thence continuing S05°54'W across Tribal Trust land a distance of 551 feet to station 120+07, an angle point,

Thence S40°06'E a distance of 681 feet to station 126+88, where the centerline enters section 10, the parcel being Tribal Trust land,

Thence continuing S40°06'E a distance of 506 feet to station 131+94, an angle point,

Thence S43°12'E a distance of 396 feet to station 135+90, the end of the line and whence the SW corner of section 10 bears S35°50'47"W a distance of 1012.43 feet.

Beginning at station 0+00, a point on an existing line in the SW ¼ of section 34, T12N, R20W, the parcel being Indian Allotment 046672, and whence the NE corner of section 34, T12N, R20W, bears N49°20'55"E a distance of 4345.5 feet,

Thence S40°E across Indian Allotment land a distance of 1092 feet to station 10+92, where the centerline enters the W ½ of the E ½ of section 34, the parcel being Indian Allotment 022672,

Thence continuing S40°E a distance of 83 feet to station 11+75, the end of the tap.

Beginning at station 61+09=0+00, a point on a previously described line in the N ½ of the SE ¼ of section 4, T11N, R20W, the parcel being Indian Allotment 022667,

Thence N84°39'W across Indian Allotment land a distance of 1147 feet to station 11+47, an angle point,

Thence S89°38'W a distance of 1001 feet to station 21+48, an angle point,

Thence N82°12'W a distance of 85 feet to station 22+33, where the centerline enters the W ½ of section 4, the parcel containing Indian Allotment 022666,

Thence continuing N82°12'W across Indian Allotment land a distance of 1043 feet to station 32+76, an angle point,

Thence S05°36'W a distance of 398 feet to station 36+74, the end of the line.

A tap beginning at station 21+48=0+00 on the previously described line in the N ½ of the SE ¼ of section 4, T11N, R20W, the parcel being Indian Allotment 022667,

Thence S43°49'W across Indian Allotment land a distance of 121 feet to station

1+21, where the centerline enters the W ½ of section 4, the parcel containing Indian Allotment 022666,

Thence continuing S43°49'W across Indian Allotment land a distance of 151 feet to station 2+72, the end of the tap.

Beginning at station 64+94=0+00, a point on a previously described line in the N ½ of the SE ¼ of section 4, T11N, R20W, the parcel being Indian Allotment 022667,

Thence S67°12'E across Indian Allotment land a distance of 435 feet to station 4+35, the end of the tap.

Beginning at station 71+83=0+00, a point on a previously described line in the S ½ of the SE ¼ of section 4, T11N, R20W, the parcel being Tribal Trust land,

Thence S81°10'W across Tribal Trust land a distance of 253 feet to station 2+53, the end of the tap.

Beginning at station 74+88=0+00, a point on a previously described line in the S ½ of the SE ¼ of section 4, T11N, R20W, the parcel being Tribal Trust land,

Thence S58°18'W across Tribal Trust land a distance of 629 feet to station 6+29, the end of the tap.

Beginning at station 100+88=0+00, a point on a previously described line in the NE ¼ of section 9, T11N, R20W, the parcel being PLO 2198 land,

Thence N85°41'W across PLO 2198 land a distance of 913 feet to station 9+13, an angle point,

Thence S13°36'W a distance of 945 feet to station 18+58, an angle point,

Thence S51°28'W a distance of 565 feet to station 24+23, the end of the tap.

LINE 13

Beginning at station 0+00, a point on an existing line in the NW ¼ of section 34, T12N, R20W, the parcel being Indian Allotment 046543, and whence the NE corner of section 34, T12N, R20W, bears N59°47'23"E a distance of 3745.3 feet,

Thence N82°W across Indian Allotment land a distance of 1436 feet to station 14+36, the end of the tap.

LINE 14

Beginning at station 0+00, a point on an existing line in section 35, T12N, R20W, the parcel being Tribal Trust land, and whence the NW corner of section 35, T12N, R20W, bears

S88°30'57"W a distance of 1899.7 feet,

Thence S05°10'E across Tribal Trust land a distance of 566 feet to station 5+66, an angle point,

Thence S66°38'W a distance of 225 feet to station 7+91, an angle point,

Thence S52°00'W a distance of 2098 feet to station 28+89, where the centerline enters the E1/2 of the E1/2 of section 34, the parcel being Tribal Trust land,

Thence continuing S52°00'W a distance of 47 feet to station 29+36, an angle point,

Thence S15°39'W across Tribal Trust land a distance of 477 feet to station 34+13, the end of the line and whence the NW corner of section 35, T12N, R20W bears N03°46'14"E a distance of 2264.9 feet.

LINE 15

Beginning at station 0+00, a point on an existing line in section 2, T11N, R20W, the parcel being Tribal Trust land and whence the W ¼ corner of section 1, T11N, R20W, bears S19°28'36"E a distance of 2655.11 feet,

Thence N69°53'E across Tribal Trust land a distance of 448 feet to station 4+48, where the centerline enters section 35, T12N, R20W, the parcel being Tribal Trust land,

Thence continuing N69°53'E across Tribal Trust land a distance of 469 feet to station 9+17, where the centerline enters section 36, T12N, R20W, the parcel being State land,

Thence continuing N69°53'E across State land a distance of 561 feet to station 14+78, an angle point,

Thence N84°11'E a distance of 1888 feet to station 33+66, an angle point,

Thence N54°22'E a distance of 3454 feet to station 68+20, an angle point,

Thence S81°49'E a distance of 38 feet to station 68+58, where the centerline enters section 31, T12N, R19W, the parcel being Tribal Trust land,

Thence continuing S81°49'E across Tribal Trust land a distance of 548 feet to station 74+06, an angle point,

Thence S14°47'E a distance of 848 feet to station 82+54, the end of the line,

and whence the NE corner of section 1, T11N, R20W, bears S24°29'40"W a distance of 1759.32 feet.

A tap beginning at station 39+95=0+00, a point on the previously described line in section 36, T12N, R20W, NMPM, the parcel being State land,

Thence S06°19'E across State land a distance of 988 feet to station 9+88, where the centerline enters the NE ¼ of section 1, T11N, R20W, the parcel being Tribal Trust land,

Thence continuing S06°19'E across Tribal Trust land a distance of 424 feet to station 14+12, the end of the tap.

LINE 16

Beginning at station 0+00, a point on an existing line in section 2, T11N, R20W, the parcel being Tribal Trust land and whence the E $\frac{1}{4}$ corner of section 2, T11N, R20W, bears S19°28'36"E a distance of 2655.11 feet,

Thence S36°57'W across Tribal Trust land a distance of 699 feet to station 6+99, an angle point,

Thence S39°04'W across Tribal Trust land a distance of 2504 feet to station 32+03, where the centerline enters the SW $\frac{1}{4}$ of section 2, the parcel being State land,

Thence continuing S39°04'W across State land a distance of 535 feet to station 37+38, an angle point,

Thence N68°10'W a distance of 464 feet to station 42+02, an angle point,

Thence N71°58'W a distance of 516 feet to station 47+18, an angle point,

Thence N14°32'E a distance of 86 feet to station 48+04, where the centerline enters the NW $\frac{1}{4}$ of section 2, T11N, R20W, the parcel being Tribal Trust land,

Thence continuing N14°32'E across Tribal Trust land a distance of 302 feet to station 51+06=0+00, where a tap extends N84°43'W a distance of 394 feet to station 3+94, the end of the tap,

Thence continuing N14°32'E from station 51+06 a distance of 334 feet to station 54+40, the end of the line.

Beginning at station 37+38=0+00, a point on the previously described line in the SW $\frac{1}{4}$ of section 2, T11N, R20W, the parcel being State land,

Thence S39°04'W across State land a distance of 312 feet to station 3+12, an angle point,

Thence S40°59'E a distance of 1080 feet to station 13+92, an angle point,

Thence S33°44'E a distance of 1405 feet to station 27+97, an angle point and where the centerline enters the N $\frac{1}{4}$ of section 11, T11N, R20W, the parcel being Tribal Trust land,

Thence S23°17'E a distance of 993 feet to station 37+90, an angle point,

Thence S30°51'E a distance of 559 feet to station 43+49, an angle point,

Thence S21°32'E a distance of 1021 feet to station 53+70, an angle point,

Thence S49°56'E a distance of 390 feet to station 57+60, where the centerline enters the S1/2 of section 11, the parcel being PLO 2198 land,

Thence continuing S49°56'E across PLO 2198 land a distance of 504 feet to station 62+64, an angle point,

Thence S42°20'E a distance of 415 feet to station 66+79, where the centerline enters section 12, the parcel being Tribal Trust land,

Thence continuing S42°20'E across Tribal Trust land a distance of 878 feet to station 75+57, an angle point,

Thence S70°13'W a distance of 433 feet to station 79+90, the end of the line,

and whence the W $\frac{1}{4}$ corner of section 1, T11N, R20W, bears N02°20'53"W a distance of 6,666.49 feet.

Beginning at station 29+88=0+00, a point on a previously described line in the N1/2 of section 11, T11N, R20W, the parcel being Tribal Trust land,

Thence S79°55'E across Tribal Trust land a distance of 1698 feet to station 16+98, an angle point,

Thence N25°56'E a distance of 482 feet to station 21+80, where the centerline enters section 12, the parcel being Tribal Trust land,

Thence continuing N25°56'E across Tribal Trust land a distance of 125 feet to station 23+05, where the centerline enters the SW ¼ of section 1, the parcel being Tribal Trust land,

Thence continuing N25°56'E across Tribal Trust land a distance of 782 feet to station 30+87, an angle point,

Thence N09°13'W a distance of 414 feet to station 35+01, an angle point,

Thence N24°41'W a distance of 297 feet to station 37+98, the end of the line, and

whence the W ¼ corner of section 1, T11N, R20W, bears N11°13'25"W a distance of 1208.82 feet.

Beginning at station 37+90=0+00, a point on a previously described line in the N1/2 of section 11, T11N, R20W, the parcel being Tribal Trust land,

Thence S85°10'W across Tribal Trust land a distance of 461 feet to station 4+61, an angle point,

Thence S46°11'W a distance of 768 feet to station 12+29, the end of the line.

Beginning at station 23+75=0+00, a point on a previously described line in the SW ¼ of section 1, T11N, R20W, the parcel being Tribal Trust land,

Thence S24°41'E across Tribal Trust land a distance of 51 feet to station 0+51, an angle point,

Thence S63°11'E a distance of 90 feet to station 1+41, where the centerline enters section 12, the parcel being Tribal Trust land,

Thence continuing S63°11'E a distance of 127 feet to station 2+68, the end of the line.

LINE 17

Beginning at station 0+00, a point on an existing line in section 32, T12N, R19W, the parcel being Tribal Trust land and whence the SE corner of section 33, T12N, R19W, bears S64°28'37"E a distance of 6117.79 feet,

Thence S54°53'E across Tribal Trust land a distance of 410 feet to station 4+10, where the centerline enters section 33, the parcel being Tribal Trust land,

Thence continuing S54°53'E across Tribal Trust land a distance of 2127 feet to station 25+37, an angle point,

Thence S84°41'E a distance of 1313 feet to station 38+50, an angle point,

Thence N79°24'E a distance of 1489 feet to station 53+39, an angle point,

Thence S15°06'E a distance of 618 feet to station 59+57, the end of the line, and whence the SE corner of section 33, T12N, R19W, bears S35°02'51"E a distance of 894.74 feet.

LINE 18

Beginning at station 0+00, a point on an existing line in the NE ¼ of section 8, T11N, R19W, the parcel being Indian Allotment 040178 land and whence the E ¼ corner of section 8, T11N, R19W, bears S73°34'16"E a distance of 1322.46 feet,

Thence N71°22'E across Indian Allotment land a distance of 1211 feet to station 12+11, an angle point,

Thence N70°42'E a distance of 130 feet to station 13+41, where the centerline enters section 9, the parcel being Tribal Trust land,

Thence continuing N70°42'E across Tribal Trust land a distance of 1475 feet to station 28+16, the end of the line and whence the E ¼ corner of section 8, T11N, R19W, bears S47°10'48"W a distance of 1900.01 feet,

Beginning at station 0+00, a point on an existing line in the SE ¼ of section 8, T11N, R19W, the parcel being Indian Allotment 024187 land,

Thence N73°00'E across Indian Allotment land a distance of 378 feet to station 3+78, where the centerline enters section 9, the parcel being Tribal Trust land,

Thence continuing N73°00'E across Tribal Trust land a distance of 296 feet to station 6+74, the end of the line and whence the E ¼ corner of section 8, T11N, R19W, bears N12°57'17"W a distance of 1246.9 feet.

LINE 19

Beginning at station 0+00, a point on an existing line in the NE ¼ of section 25, T12N, R20W, the parcel being Private land,

Thence N02°19'W across Private land a distance of 100 feet to station 1+00, where the centerline enters a tract in section 24, the parcel being Indian Allotment 022651,

Thence continuing N02°19'W across Indian Allotment land a distance of 2619 feet to station 27+19, where the centerline enters Indian Allotment 6,

Thence continuing N02°19'W across Indian Allotment land a distance of 139 feet to station 28+58, the end of the line and whence the EC 1/16 corner of section 24, T12N, R20W, bears S71°09'05"E a distance of 390.2 feet.

The described right-of-way will cross the following land ownerships for the distances and acreages listed below:

INDIAN ALLOTMENTS

ALLOTMENT	FEET	ACREAGE	SECTION, TOWNSHIP, RANGE
6	139	0.064	24, T12N, R20W
016593	1381	0.634	22, T12N, R20W
022651	2619	1.202	24, T12N, R20W
022666	1592	0.731	4, T11N, R20W
022667	5126	2.353	4, T11N, R20W
022672	83	0.038	34, T12N, R20W
024025	1383	0.635	5, T12N, R20W
024187	378	0.174	8, T11N, R19W
024192	1796	0.825	3, T11N, R20W
040178	1341	0.616	8, T11N, R19W
046543	1436	0.659	34, T12N, R20W
046672	3982	1.828	34, T12N, R20W
046757	2664	1.223	20, T12N, R20W
046758	2519	1.157	20, T12N, R20W
059112	1834	0.842	12, T12N, R20W
059113	1345	0.617	22, T12N, R20W

TOTAL 29,618 FT. 13.598 ACRES

TRIBAL TRUST

114,229 FT. OR 21.63 MILES 52.45 ACRES

PLO 2198

5,271 FT. OR 0.99 MILES 2.42 ACRES

STATE LAND

11,875 FT. OR 2.25 MILES 8.18 ACRES

PRIVATE LAND

10,102 FT. OR 1.91 MILES 4.64 ACRES

POWER LINE PARAMETERS

Phase and Voltage	1-phase, 14.4 kV
Conductor	2-wire, #4 7/1 ACSR
Basic Pole	35 foot, Class 6
Specifications	Rural Utilities Services (REA)

PROXIMITY STATEMENT

Those agencies having power lines within ten (10) miles of any part of the distribution line for which this right-of-way is requested are as follows:

TUCSON ELECTRIC POWER	(2) 345 KV
------------------------------	-------------------

GRANT OF EASEMENT FOR RIGHT-OF-WAY

KNOW ALL MEN BY THESE PRESENTS:

That the United States of America for and on behalf of the Indian Owners of the lands described in Exhibit(s) "A" & "B" hereof, acting by and through the Regional Director, Navajo Region, Bureau of Indian Affairs, Department of the Interior, Gallup, New Mexico, hereinafter referred to as "Grantor", under authority contained in "Secretarial Redelelegation Order 209 DM 8, Secretary's Order Nos. 3150 & 3177, and 10 BIAM Bulletin 13, as amended", and pursuant to the provisions of the Act of February 5, 1948 (62 Stat. 17, 25 U.S.C. § 323-328), and Part 169, Title 25, Code of Federal Regulations, in consideration of \$ Waived and other good and valuable consideration, the receipt of which is acknowledged, does hereby grant to the CONTINENTAL DIVIDE ELECTRIC COOPERATIVE, INC., P.O. BOX 1087, Grants, New Mexico 87020, hereinafter referred to as "Grantee", an easement for a right-of-way for the following purpose(s), namely: Construction, Operation and Maintenance of the Chi Chil Tah, Single Phase, 2-wire, 14.4 kV Power Line Extension over, across, in and upon the following described lands located in the Chi Chil Tah Chapter, County of Mckinley, State of New Mexico.

The said easement, as shown on the Map No. entitled; "Sketch #1"; "Sketch #2 "; & "Chi Chil Tah Permit Map No. 427/447" consisting of three sheets marked Exhibit(s) "B", attached hereto, is limited to and more particularly described as a rights-of-way across Government Owned, Navajo Tribal & Navajo Allotted trust lands, being 20 feet (6.096 meters) in width across all, being 149,118.00 feet (45,451.316 meters) or 28.24 miles (40.611 kilometers) in length and containing 68.46 acres (27.707 hectares *), more or less, within various Sections in Townships 11, 12, & 13 North, Ranges 19 & 20 West, N.M.P.M., New Mexico.

Said right-of-way is distributed as follows:

Parcel	Length	Width	Miles	Acreage
Al. 6	139.00'	20.00'	0.026	0.064
Al. 016593	1,381.00'	20.00'	0.262	0.634
Al. 022651	2,619.00'	20.00'	0.496	1.202
Al. 022666	1,592.00'	20.00'	0.302	0.731
Al. 022667	5,126.00'	20.00'	0.971	2.353
Al. 022672	83.00'	20.00'	0.016	0.038
Al. 024025	1,383.00'	20.00'	0.262	0.635
Al. 024187	378.00'	20.00'	0.072	0.174
Al. 024192	1,796.00'	20.00'	0.340	0.825
Al. 040178	1,341.00'	20.00'	0.254	0.616
Al. 046543	1,436.00'	20.00'	0.272	0.659
Al. 046672	3,982.00'	20.00'	0.754	1.828
Al. 046757	2,664.00'	20.00'	0.505	1.223
Al. 046758	2,519.00'	20.00'	0.477	1.157
Al. 059112	1,834.00'	20.00'	0.347	0.842
Al. 059113	1,345.00'	20.00'	0.255	0.617
P.L.O. 2198	5,271.00'	20.00'	0.998	2.420
Tribal Land	114,229.00'	20.00'	21.634	52.447
Total	149,118.00'		28.243	68.465

OPTIONAL FORM 99 (7-90) ORIGINAL WILL BE MAILED

FAX TRANSMITTAL # of pages 4

To: Public Relations From: NAHWIN LONGWORTH

Dept./Agency: CRIC Phone #: 505-756-6069

Fax #: 505-282-2234 Cell #: 6115

GENERAL SERVICES ADMINISTRATION

NSN 7540-01-317-7368 5099 101

* Said easement calculates hectares from measured width and length (greater accuracy), rather than convert total acreage to hectares.

Said right-of-way easement is more particularly described in the right-of-way descriptions marked Exhibit "A" attached hereto which by this reference is made a part hereof.

Said easement is subject to "Navajo Area Land Clearing, Excavation and Reclamation Stipulations for Rights-of-Way over Indian Land".

Said easement is further subject to compliance with the stipulations contained in the following archaeological clearance report Nos.:

1. NNHPD No. HPD-96-776, dated March 17, 1997 (Line 1).
2. NNHPD No. HPD-96-776, dated May 21, 1996 (Line 1).
3. NNHPD No. HPD-96-628, dated January 23, 1997 (Line 2).
4. NNHPD No. HPD-97-080, dated April 29, 1997 (Line 3).
5. NNHPD No. HPD-96-077, dated March 13, 1996 (Line 5).
6. NNHPD No. HPD-96-086, dated March 20, 1996 (Line 6).
7. NNHPD No. HPD-96-803, dated January 3, 1997 (Line 7).
8. NNHPD No. HPD-96-473, dated September 12, 1996 (Line 8).
9. NNHPD No. HPD-96-420, dated August 21, 1996 (Line 9).
10. NNHPD No. HPD-96-036, dated May 13, 1997 (Line 10).
11. NNHPD No. HPD-96-180, dated May 2, 1996 (Line 11).
12. NNHPD No. HPD-97-081, dated April 29, 1997 (Line 12).
13. NNHPD No. HPD-96-463, dated September 12, 1996 (Line 13).
14. NNHPD No. HPD-96-456, dated August 2, 1996 (Line 14).
15. NNHPD No. HPD-97-037, dated May 13, 1997 (Line 15).
16. NNHPD No. HPD-97-038, dated May 13, 1997 (Line 16).
17. NNHPD No. HPD-96-458, dated September 27, 1996 (Line 17).
18. NNHPD No. HPD-96-198, dated April 30, 1996 (Line 18).
19. NNHPD No. HPD-96-199, dated April 30, 1996 (Line 19).

Said easement and any condition stated herein which is inconsistent in conflict with 25 CFR 169 and other applicable federal law shall have no force and effect to the extent of the inconsistency or the conflict.

Said easement is further subject to compliance with the stipulations contained in the letter of the President, Navajo Nation, dated July 6, 1999, and Resources Committee Resolution Number RCJN-98-99 dated June 24, 1999.

This easement is subject to any valid existing right or adverse claim and is [for a term of twenty (20) years as to tenure, shall commence upon Secretary's approval, and] so long as said easement shall be actually used for the purpose above specified; PROVIDED, nothing herein shall prevent the Secretary from taking any action authorized by federal law and that this right-of-way shall be terminable in whole or in part by the Grantor for any of the following causes upon thirty (30) days written notice and failure of the Grantee within said notice period to correct the basis for termination (25 CFR 169.20):

- A. Failure to comply with any term or condition of the grant or the applicable regulations.
- B. A non-use of the right-of-way for a consecutive two-year period for the purpose for which it was granted.
- C. An abandonment of the right-of-way.
- D. Failure of the Grantee, upon the completion of construction, to file with the Grantor an affidavit of completion pursuant to 25 CFR 169.16.
- E. Failure to comply with the letter of the President, Navajo Nation, on July 6, 1999, and Resources Committee Resolution Number RCJN-98-99 dated June 24, 1999.

The conditions of this easement shall extend to and be binding upon and shall ensure to the benefit of the heirs, representatives, successors, and assigns of the Grantee.

IN WITNESS WHEREOF, Grantor has executed this grant of easement this 29th day of December, 1999.

UNITED STATES OF AMERICA

By Glenn K. Senetsov
(Name)

ACTING Regional Director DEC 29 1999
(Title)

U. S. DEPARTMENT OF THE INTERIOR
Bureau of Indian Affairs
Navajo Region
P. O. Box 1060
Gallup, New Mexico 87305



IN REPLY REFER TO

MC: 500
ENVIRONMENTAL SERVICES

United States Department of the Interior

BUREAU OF INDIAN AFFAIRS

Navajo Area Office
P.O. Box 1060
Gallup, New Mexico 87305-1060



OCT 07 1997

Mr. Jim Analla
Environmental Assessment Services
P.O. Box 1034
Gallup, New Mexico 87305-1034

Dear Mr. Analla:

The Environmental Assessment, EA-97-148, for the proposed project ChiChilTah 14.4 KV Powerline Extension Right-of- Way has been reviewed by the Navajo Area Branch of Environmental Services. A Finding of No Significant Impact (FONSI) has been determined for the proposed action; the proposed action will not have a significant impact on the quality of the natural and human environment. Therefore, an environmental impact statement for the powerline project is not required.

The enclosed FONSI determination should be appended to the final environmental assessment and all other copies prepared for distribution. Please submit a file copy of the final environmental assessment to the Branch of Environmental Services.

Should you require additional information, contact Mr. Leonard Robbins, Area Environmental Quality Officer, at (505) 863-8286.

Sincerely,

Acting Area Director, Navajo

Enclosure: FONSI

cc: Area/Agency Real Estate Services

FINDING OF NO SIGNIFICANT IMPACT
ENVIRONMENTAL ASSESSMENT DOCUMENT EA-97-148
Location: Township 12N, Range 20W, T13N R20W,
T12NR19W, T13NR19N, T12NR11N, T11N, R20W, & T11N R19W
ChiChilTah, McKinley County, New Mexico

The proposed action addresses the ChiChilTah 14.4 KV Overhead Powerline project, encompassing 63.07 acres of Indian lands. The project is sponsored by the Continental Divide Electric Cooperative, Inc. of Grants, New Mexico.

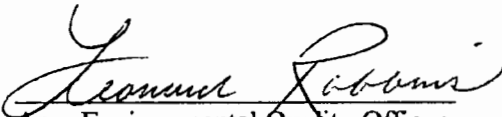
The project environmental assessment (EA) has been reviewed by the Navajo Area Branch of Environmental Services. On the basis of the information contained in the applicant's proposed action, including the proposed mitigation measures as specified in the document, it is determined the proposed project will not have a significant impact on the natural and human environment. Therefore, in accordance with the National Environmental Policy Act, Section 102 (2)(c), an environmental impact statement will not be prepared. The following references serve as the basis for this decision and are incorporated in the project environmental assessment.

1. Agency and public involvement was conducted and environmental issues related to the development of the 14.4 KV powerline extension project were identified. Alternative courses of action and mitigation measures were developed in response to environmental concerns and issues.
2. The EA disclosed the environmental consequences of the proposed action and five potentially viable alternatives which includes the no action alternative.
3. The Eastern Agency Branch of Natural Resources will be consulted, as needed, for disturbed areas of trust lands should the areas require regrading and reseeding.
4. Impacts to floodplain and wetlands effected by the proposed alternative have been evaluated in accordance with Executive Orders 11988 and 11990 respectively.
5. Protective measures will be levied to protect noise and air as outlined in Sections 9 & 10 respectively, see Mitigation Measures.
6. In compliance with the Endangered Species Act and informal request for an endangered & threatened (T&E) species list was acquired by the project sponsor from the Navajo Nation Natural Heritage Program. A field survey was performed and a biological assessment crafted in the Effected Environment Section of the EA. Mitigation is provided for T&E species in Section 8. The described action will have no effect on listed species, wetlands, sensitive areas, or other important wildlife resources.

- 7 In compliance with the National Historic Preservation Act of 1966, as amended, Section 106 consultation and 36 CFR 800.9(b), an archeological field inventory was performed for the project. Cultural Resource Compliance Forms (CRCF) for each of the taps are presented in Appendix B. Continental Divide Electrical Cooperative will comply with the conditions in the CRCFs.

In the event of a discovery [discovery means any previously unidentified or incorrectly identified cultural resources including but not limited to archaeological deposits, human remains, or locations reportedly associated with Native American religious/traditional beliefs or practices] all operations in the immediate vicinity of the discovery must cease and the Navajo Nation Historical Preservation Department must be notified at (520) 871-7132.

8. The proposed action would improve the economic and social conditions of the affected Indian community.


Area Environmental Quality Officer

10-06-97
Date

file
11/21

CULTURAL RESOURCES COMPLIANCE FORM
HISTORIC PRESERVATION DEPARTMENT
PO BOX 4950
WINDOW ROCK, ARIZONA 86515

ROUTING: COPIES TO
NM SHPO
XX REAL PROPERTY MGT/330
XX DCD

NNHPD NO. HPD-96-681
OTHER PROJECT NO.
DCD1-96-041

PROJECT TITLE: A Cultural Resource Inventory of Line 1 and Taps 1-A, 1-B and 1-C of the Huerfano 1996 Powerline Project, Huerfano Chapter, San Juan County, New Mexico.

LEAD AGENCY: BIA/NAO

SPONSOR: Jemez Mountains Electric Cooperative, Inc., P.O. Box 10, Cuba, New Mexico 87013 Attn: E. Morales

PROJECT DESCRIPTION: The proposed undertaking will involve the construction of a powerline measuring 9187 feet. Ground disturbance will be intensive and extensive with the use of heavy equipment.

LAND STATUS: Tribal Trust Lands

CHAPTER: Huerfano

LOCATION: T25N, R11W, Section 30, San Juan County, New Mexico

PROJECT ARCHAEOLOGIST: Maxine L. Yazzie

NAVAJO ANTIQUITIES PERMIT NO.: Navajo Nation Code

DATE INSPECTED: February 8, and March 29, 1996

DATE OF REPORT: October 3, 1996

TOTAL ACREAGE INSPECTED: 21.09 acres

METHOD OF INVESTIGATION: Class III pedestrian inventory with transects spaced 15 m apart

LIST OF CULTURAL RESOURCES FOUND: One (1) site, one (1) isolated occurrence, and six (6) in-use sites

LIST OF ELIGIBLE PROPERTIES: None

LIST OF NON-ELIGIBLE PROPERTIES: One (1) site, one (1) isolated occurrence, and six (6) in-use sites

LIST OF ARCHAEOLOGICAL RESOURCES: None

EFFECT/CONDITIONS OF COMPLIANCE: No historic properties were located. Pursuant to 36 CFR 800.4(d), a copy of this form and the report has been provided to the SHPO notifying them that no historic properties were found.

In the event of a discovery ["discovery" means any previously unidentified or incorrectly identified cultural resources including but not limited to archaeological deposits, human remains, or locations reportedly associated with Native American religious/traditional beliefs or practices], all operations in the immediate vicinity of the discovery must cease and the Navajo Nation Historic Preservation Department must be notified at (520) 871-7132.

FORM PREPARED BY: Rolf J. Nabahe

FINALIZED: November 4, 1996

Notification to

Proceed Recommended:

Conditions:

Yes XX No
Yes No XX Alan S. Downer
Navajo Nation Historic Preservation Officer
Date 11/5/96

Agency Approval:

Yes ✓ No W. J. Nabahe
Area Director Date

CULTURAL RESOURCES COMPLIANCE FORM
HISTORIC PRESERVATION DEPARTMENT
P. O. BOX 4950
WINDOW ROCK, ARIZONA 86515

ROUTING:	COPIES TO	NNHPD NO. <u>HPD-96-628</u>
<u>NM</u>	SHPO	<u>DCD1-06-045</u>
	ACHP	
<u>X</u>	REAL PROPERTY MGT/330	
<u>X</u>	DCD1	

PROJECT TITLE: A Cultural Resource Inventory of Lines 2, 2-A, 2-A1, 2-B, and 2-C of the ChiChiltah Powerline Extension, Chichiltah Chapter, McKinley County, New Mexico

LEAD AGENCY: BIA/NAO

SPONSOR: 1) Capital Improvement Department, Division of Community Development, P.O. Box 1510, Window Rock, Arizona 86515
2) Continental Divide Electric Co-op Inc., P.O. Box 1087, 200 E. High, Grants, New Mexico 87020
3) ChiChilTah Chapter, P.O. Drawer 1336, Gallup, New Mexico 87305

PROJECT DESCRIPTION: Construction of a 3.82 mile single-pole 14.4/24.9 kv overhead electrical distribution lines to provide electrical service to 8 homes within the surveyed area - Chi Chil Tah Chapter, McKinley County, New Mexico.

LAND STATUS: Tribal Trust, U.S., PLO 2198, Allotted Lands

CHAPTER: Chi Chil Tah

LOCATION: T12N, R20W, Section 17, 18, 19, 20, 21, McKinley County, New Mexico

PROJECT ARCHAEOLOGIST: Denise R.E. Copeland, Minnie Begay Mann

NAVAJO ANTIQUITIES PERMIT NO.: NTC

DATE INSPECTED: 9/8, 9, 23, 24, 25/92, 2/28/94

DATE OF REPORT: 10/7/96

TOTAL ACREAGE INSPECTED: 46.27 Acres

METHOD OF INVESTIGATION: Class III pedestrian inventory with transects spaced 15 m apart.

LIST OF CULTURAL RESOURCES FOUND:

- (1) Site
- (5) In-Use Sites

LIST OF ELIGIBLE PROPERTIES:

NM-Q-48-20

LIST OF NON-ELIGIBLE PROPERTIES:
(5) In-Use Sites

LIST OF ARCHAEOLOGICAL RESOURCES:
NM-Q-48-20

EFFECT/CONDITIONS OF COMPLIANCE:

The proposed undertaking will have **No Effect** provided that the listed stipulations are followed and all eligible properties are avoided. All historic properties will be avoided by a minimum of 50 ft. (15m).

NM-Q-48-20 A qualified archaeologist shall mark the site boundaries prior to any construction activities. The marked site boundaries shall be avoided by 50 ft. (15m) by all construction activity and vehicular traffic.


In the event of a discovery [discovery means any previously unidentified or incorrectly identified cultural resources including but not limited to archaeological deposits, human remains, or locations reportedly associated with Native American religious/traditional beliefs or practices], all operations in the immediate vicinity of the discovery must cease and the Navajo Nation Historic Preservation Department must be notified (520)-871-7132.

FORM PREPARED BY: Iris Begaye
FINALIZED: November 4, 1996

Notification to
Proceed Recommended:
Conditions:

YES xx
YES xx

NO
NO


Alan Downer
Navajo Nation Historic
Preservation Officer

11/5/96
Date

Agency Approval:

YES X

NO


Area Director

1/23/97
Date

CULTURAL RESOURCES COMPLIANCE FORM
HISTORIC PRESERVATION DEPARTMENT
P. O. BOX 4950
WINDOW ROCK, ARIZONA 86515

ROUTING:	COPIES TO	NNHPD NO. <u>HPD-97-080</u>
<u>NM</u>	SHPO	<u>DCD1-96-046</u>
<u> </u>	ACHP	<u> </u>
<u>X</u>	REAL PROPERTY MGT/330	<u> </u>
<u>X</u>	DCD1	<u> </u>

PROJECT TITLE: A Cultural Resource Inventory of Lines 3, 3-A, 3-B, and 3-C of the Chi Chil Tah Powerline Extension, Chi Chil Tah Chapter, McKinley County, New Mexico

LEAD AGENCY: BIA/NAO

SPONSOR: 1) CIP, Navajo Nation Community Development, P.O. Box 1510, Window Rock, Arizona 86515
2) Continental Divide Electric Co-op Inc., P.O. Box 1087, 300 E. High, Grants, New Mexico 87020
3) Chi Chil Tah Chapter, P.O. Drawer 1336, Gallup, New Mexico 87305

PROJECT DESCRIPTION: Construction of a power line extension to serve 9 homes within the surveyed area - Chi Chil Tah Chapter, McKinley County, New Mexico.

LAND STATUS: Tribal Trust, PLO 2198

CHAPTER: Chi Chil Tah

LOCATION: T12N, R20W, Section 7, McKinley County, New Mexico
T12N, R21W, Sections 11, 12, McKinley County, New Mexico

PROJECT ARCHAEOLOGIST: Denise R.E. Copeland, Minnie Begaye Mann
NAVAJO ANTIQUITIES PERMIT NO.: NTC

DATE INSPECTED: 7/21/92, 6/12/92, 8/19, 25/93, 12/10/93

DATE OF REPORT: 1/24/97

TOTAL ACREAGE INSPECTED: 42.49 Acres

METHOD OF INVESTIGATION: Class III pedestrian inventory with transects spaced 15 m apart.

LIST OF CULTURAL RESOURCES FOUND:

- (5) Sites
- (6) Isolated Occurrences
- (9) In-Use Sites

LIST OF ELIGIBLE PROPERTIES:

NM-P-41-80
NM-P-41-81
NM-P-41-82

LIST OF NON-ELIGIBLE PROPERTIES:

NM-P-41-83
NM-P-41-84

(6) Isolated Occurrences
(9) In-Use Sites

LIST OF ARCHAEOLOGICAL RESOURCES:

NM-P-41-80
NM-P-41-81
NM-P-41-82

EFFECT/CONDITIONS OF COMPLIANCE:

The proposed undertaking will have **No Effect** provided that the listed stipulations are followed and all eligible properties are avoided. All historic properties will be avoided by a minimum of 50 ft. (15m).

NM-P-41-80 Prior to construction activity, a qualified archaeologist shall mark the site boundaries for avoidance. The power line shall span the site and pole placement (Pole 2 & Pole 3) shall avoid the marked site boundaries by 50 ft.

NM-P-41-81 Prior to construction activity, a qualified archaeologist shall mark the site boundaries for avoidance. The power line shall span the site and pole placement (Line 3, Pole 40) shall avoid the marked site boundaries by 50 ft.

NM-P-41-82 Prior to construction activity, a qualified archaeologist shall mark the site boundaries for avoidance. The power line shall span the site and pole placement (Line 3, Pole 42) within 50 ft. (15m) of the marked site boundaries shall be monitored by a qualified archaeologist. A letter documenting the results of the monitoring shall be provided to the HPD within 30 days of completion of the project.

In the event of a discovery [discovery means any previously unidentified or incorrectly identified cultural resources including but not limited to archaeological deposits, human remains, or locations reportedly associated with Native American religious/traditional beliefs or practices], all operations in the immediate vicinity of the discovery must cease and the Navajo Nation Historic Preservation Department must be notified (520)-871-7132.

FORM PREPARED BY: Iris Begaye
FINALIZED: April 10, 1997

Notification to
Proceed Recommended:
Conditions:

YES XX NO
YES XX NO Alan Downer
Navajo Nation Historic
Preservation Officer
4/22/97
Date

Agency Approval:

YES ✓ NO Genni Denetzone
Acting Area Director
4/29/97
Date

CULTURAL RESOURCES COMPLIANCE FORM
HISTORIC PRESERVATION DEPARTMENT
PO BOX 4950
WINDOW ROCK, ARIZONA 86515

<u>NM</u>	SHPO
<u>XX</u>	REAL PROPERTY MGT/330
XX	DCD

DCD: 96-001

LEAD AGENCY: BIA/NAO

PROJECT DESCRIPTION: The proposed undertaking will involve the construction of 1,858' / 566m of a single phase powerline within a 20' / 6.1m right-of-way. Ground disturbance may be intensive and extensive.

LOCATION: T12N, R20W, Section 3. McKinley County, New Mexico

NAVAJO ANTIQUITIES PERMIT NO.: NTC

TOTAL ACREAGE INSPECTED: 4.27

LIST OF ARCHAEOLOGICAL RESOURCES: None

In the event of a discovery ["discovery" means any previously unidentified or incorrectly identified cultural resources including but not limited to archaeological deposits, human remains, or locations reportedly associated with Native American religious/traditional beliefs or practices], all operations in the immediate vicinity of the discovery must cease and the Navajo Nation Historic Preservation Department must be notified at (520) 871-7132.

FINALIZED: March 8, 1996

Notification to
Proceed Recommended:
Conditions:

Yes XX No
Yes No XX Alan S. Downer
Navajo Nation Historic Preservation Officer
3/8/96
Date

Agency Approval:

Yes / No
Area Director Melvin Lawson Date 3/13/96

CULTURAL RESOURCES COMPLIANCE FORM
HISTORIC PRESERVATION DEPARTMENT
PO BOX 4950
WINDOW ROCK, ARIZONA 86515

ROUTING: COPIES TO

NM SHPO
XX REAL PROPERTY MGT/330
XX DCD

NNHPD NO. HPD-96-077
OTHER PROJECT NO.
DCD 96-001

PROJECT TITLE: A Cultural Resource Inventory of Line 5 of the ChiChiltah Powerline Extension, ChiChiltah Chapter, McKinley County, New Mexico

LEAD AGENCY: BIA/NAO

SPONSOR: Mr. Alfred Lujan, Continental Divide Electric Cooperative, Inc., PO Box 1087, Grants, NM 87020

PROJECT DESCRIPTION: The proposed undertaking will involve the construction of 1,858'/566m of a single phase powerline within a 20'6.1m right-of-way. Ground disturbance may be intensive and extensive.

LAND STATUS: Tribal Trust Lands

CHAPTER: Chichiltah

LOCATION: T12N, R20W, Section 3. McKinley County, New Mexico

PROJECT ARCHAEOLOGIST: Denise R.E. Copeland
NAVAJO ANTIQUITIES PERMIT NO.: NTC

DATE INSPECTED: October 25, 1996

DATE OF REPORT: February 27, 1996

TOTAL ACREAGE INSPECTED: 4.27

METHOD OF INVESTIGATION: Class III pedestrian inventory with transects spaced 15 m apart

LIST OF CULTURAL RESOURCES FOUND: Two (2) In-Use Areas (A & B)

LIST OF ELIGIBLE PROPERTIES: None

LIST OF NON-ELIGIBLE PROPERTIES: Two (2) In-Use Areas (A & B)

LIST OF ARCHAEOLOGICAL RESOURCES: None

EFFECT/CONDITIONS OF COMPLIANCE: No historic properties were located. Pursuant to 36 CFR 800.4(d), a copy of this form and the report has been provided to the SHPO notifying them that no historic properties were found.

In the event of a discovery ["discovery" means any previously unidentified or incorrectly identified cultural resources including but not limited to archaeological deposits, human remains, or locations reportedly associated with Native American religious/traditional beliefs or practices], all operations in the immediate vicinity of the discovery must cease and the Navajo Nation Historic Preservation Department must be notified at (520) 871-7132.

FORM PREPARED BY: Richard M. Begay

FINALIZED: March 8, 1996

Notification to

Proceed Recommended:

Conditions:

Yes XX No

Yes No XX

Alan S. Downer

Navajo Nation Historic Preservation Officer

3/8/96
Date

Agency Approval:

Yes P No

Malcolm Ross
Area Director

3/13/96
Date

CULTURAL RESOURCES COMPLIANCE FORM
HISTORIC PRESERVATION DEPARTMENT
PO BOX 4950
WINDOW ROCK, ARIZONA 86515

ROUTING: COPIES TO

NM SHPO
XX REAL PROPERTY MGT/330
XX DCD

NNHPD NO. HPD-96-086

OTHER PROJECT NO.

DCD1 96-002

PROJECT TITLE: A Cultural Resource Inventory of Lines 6, 6A and 6B of the ChiChiTah Powerline Extension, ChiChiTah Chapter, McKinley County, New Mexico.

LEAD AGENCY: BIA/NAO

SPONSOR: Mr. Alfred Lujan, Continental Divide Electric Cooperative Inc., P.O. Box 1087, Grants, New Mexico 87020

PROJECT DESCRIPTION: The proposed undertaking will involve the construction of a single phase powerline within a 2,761' (841m) x 20'(6.1m) right-of-way. Ground disturbance may be intensive and extensive.

LAND STATUS: Tribal Trust Lands

CHAPTER: ChiChiTah

LOCATION: T12N, R20W, Section 9. McKinley County, New Mexico.

PROJECT ARCHAEOLOGIST: Denise R.E. Copeland

NAVAJO ANTIQUITIES PERMIT NO.: NTC

DATE INSPECTED: July 29, 1993

DATE OF REPORT: March 14, 1996

TOTAL ACREAGE INSPECTED: 6.33

METHOD OF INVESTIGATION: Class III pedestrian inventory with transects spaced 15 m apart

LIST OF CULTURAL RESOURCES FOUND: Six (6) In-use sites (A-F)

LIST OF ELIGIBLE PROPERTIES: None

LIST OF NON-ELIGIBLE PROPERTIES: Six (6) In-use sites (A-F)

LIST OF ARCHAEOLOGICAL RESOURCES: None

EFFECT/CONDITIONS OF COMPLIANCE: No historic properties were located. Pursuant to 36 CFR 800.4(d), a copy of this form and the report has been provided to the SHPO notifying them that no historic properties were found.

In the event of a discovery ["discovery" means any previously unidentified or incorrectly identified cultural resources including but not limited to archaeological deposits, human remains, or locations reportedly associated with Native American religious/traditional beliefs or practices], all operations in the immediate vicinity of the discovery must cease and the Navajo Nation Historic Preservation Department must be notified at (520) 871-7132.

FORM PREPARED BY: Richard M. Begay

FINALIZED: March 19, 1996

Notification to

Proceed Recommended:

Conditions:

Yes XX No

Yes No XX

Alan S. Dwyer

Navajo Nation Historic Preservation Officer

3/20/96
Date

Agency Approval:

Yes X No

Melvin Bureau
Area Director

3/20/96
Date

CULTURAL RESOURCES COMPLIANCE FORM
HISTORIC PRESERVATION DEPARTMENT
PO BOX 4950
WINDOW ROCK, ARIZONA 86515

ROUTING: COPIES TO

NM SHPO
XX REAL PROPERTY MGT/330
XX DCD

NNHPD NO. HPD-96-086
OTHER PROJECT NO.
DCD 96-002

PROJECT TITLE: A Cultural Resource Inventory of Lines 6, 6A and 6B of the ChiChiTah Powerline Extension, ChiChiTah Chapter, McKinley County, New Mexico.

LEAD AGENCY: BIA/NAO

SPONSOR: Mr. Alfred Lujan, Continental Divide Electric Cooperative Inc., P.O. Box 1087, Grants, New Mexico 87020

PROJECT DESCRIPTION: The proposed undertaking will involve the construction of a single phase powerline within a 2,761' (841m) x 20'(6.1m) right-of-way. Ground disturbance may be intensive and extensive.

LAND STATUS: Tribal Trust Lands

CHAPTER: ChiChiTah

LOCATION: T12N, R20W, Section 9. McKinley County, New Mexico.

PROJECT ARCHAEOLOGIST: Denise R.E. Copeland

NAVAJO ANTIQUITIES PERMIT NO.: NTC

DATE INSPECTED: July 29, 1993

DATE OF REPORT: March 14, 1996

TOTAL ACREAGE INSPECTED: 6.33

METHOD OF INVESTIGATION: Class III pedestrian inventory with transects spaced 15 m apart

LIST OF CULTURAL RESOURCES FOUND: Six (6) In-use sites (A-F)

LIST OF ELIGIBLE PROPERTIES: None

LIST OF NON-ELIGIBLE PROPERTIES: Six (6) In-use sites (A-F)

LIST OF ARCHAEOLOGICAL RESOURCES: None

EFFECT/CONDITIONS OF COMPLIANCE: No historic properties were located. Pursuant to 36 CFR 800.4(d), a copy of this form and the report has been provided to the SHPO notifying them that no historic properties were found.

In the event of a discovery ["discovery" means any previously unidentified or incorrectly identified cultural resources including but not limited to archaeological deposits, human remains, or locations reportedly associated with Native American religious/traditional beliefs or practices], all operations in the immediate vicinity of the discovery must cease and the Navajo Nation Historic Preservation Department must be notified at (520) 871-7132.

FORM PREPARED BY: Richard M. Begay

FINALIZED: March 19, 1996

Notification to

Proceed Recommended:

Conditions:

Yes XX No

Yes No XX

Alan S. Dwyer

Navajo Nation Historic Preservation Officer

3/20/96
Date

Agency Approval:

Yes X No

Melvin Bureau
Area Director

3/20/96
Date

CULTURAL RESOURCES COMPLIANCE FORM
HISTORIC PRESERVATION DEPARTMENT
PO BOX 4950
WINDOW ROCK, ARIZONA 86515

ROUTING: COPIES TO
NM SHPO
X REAL PROPERTY MGT/330
X DCD1

NNHPD NO. HPD-96-803
OTHER PROJECT NO.
DCD1-96-003

PROJECT TITLE: A Cultural Resource Inventory of Line 7 of the ChiChilTah Powerline Extension, ChiChilTah Chapter, McKinley County, New Mexico

LEAD AGENCY: BIA Navajo Area Office

SPONSOR: Alfred Lujan, Continental Divide Electric Cooperative, Inc., P.O. Box 1087, Grants, New Mexico 87020

PROJECT DESCRIPTION: Construction of power line extension 7 (single phase with a 20 ft. right-of-way) within the surveyed area - ChiChilTah Chapter, McKinley County, New Mexico.

LAND STATUS: Tribal Trust

CHAPTER: Chi Chil Tah

LOCATION: T12N, R19W, Section 7 & 12, McKinley County, New Mexico

PROJECT ARCHAEOLOGIST: Denise R.E. Copeland

NAVAJO ANTIQUITIES PERMIT NO.: NTC

DATE INSPECTED: 8/18, 12/8/96

DATE OF REPORT: 11/21/96

TOTAL ACREAGE INSPECTED: 13.82 Acres

METHOD OF INVESTIGATION: Class III pedestrian inventory with transects spaced 15 m apart.

LIST OF CULTURAL RESOURCES FOUND: (2) Sites, (2) In-Use Sites

LIST OF ELIGIBLE PROPERTIES: None

LIST OF NON-ELIGIBLE PROPERTIES: NM-Q-48-17, NM-Q-48-18, (2) In-Use Sites

LIST OF ARCHAEOLOGICAL RESOURCES: None

EFFECT/CONDITIONS OF COMPLIANCE:

No historic properties were located. Pursuant to 36 CFR 800.4 (d), a copy of this form and the report have been provided to the SHPO notifying them that no historic properties were found.

In the event of a discovery ["discovery" means any previously unidentified or incorrectly identified cultural resources including but not limited to archaeological deposits, human remains, or locations reportedly associated with Native American religious/traditional beliefs or practices], all operations in the immediate vicinity of the discovery must cease and the Navajo Nation Historic Preservation Department must be notified 520-871-7132.

FORM PREPARED BY: Iris Begaye

FINALIZED: December 25, 1996

Notification to
Proceed Recommended:
Conditions:

Yes xx No
Yes No xx

Alan Downer
Navajo Nation Historic
Preservation Officer
12/27/96
Date

Agency Approval:

Yes X No

Area Director
1/3/97
Date

CULTURAL RESOURCES COMPLIANCE FORM
HISTORIC PRESERVATION DEPARTMENT
PO BOX 4950
WINDOW ROCK, ARIZONA 86515

ROUTING: COPIES TO

NM SHPO
XX REAL PROPERTY MGT/330
XX DCD

NNHPD NO. HPD-96-420
OTHER PROJECT NO.
DCD 96-005

PROJECT TITLE: A Cultural Resources Inventory of Lines 9 and 9A of the ChiChiTah Powerline Extension, ChiChiTah Chapter, McKinley County, New Mexico

LEAD AGENCY: BIA/NAO

SPONSOR: Mr. Alfred Lujan, Continental Divide Electric Cooperative, Inc., P.O. Box 1087, Grants, New Mexico 87020

PROJECT DESCRIPTION: The proposed undertaking will involve the construction of a 9,317' single phase electric powerline to serve residential homes. Ground disturbance may be intensive and extensive.

LAND STATUS: Tribal Trust Lands

CHAPTER: ChiChiTah

LOCATION: T13N, R19W, Section 36, McKinley County, New Mexico

PROJECT ARCHAEOLOGIST: Denise R.E. Copeland

NAVAJO ANTIQUITIES PERMIT NO.: NTC

DATE INSPECTED: August 11-12, 1993, April 8, and June 11-14, 1996

DATE OF REPORT: June 26, 1996

TOTAL ACREAGE INSPECTED: 21.39

METHOD OF INVESTIGATION: Class III pedestrian inventory with transects spaced 15 m apart

LIST OF CULTURAL RESOURCES FOUND:

Six (6) In-Use Sites, and
One (1) previously recorded site CPU 275 (BIA NAO
NAEQ 85-492, site not evaluated)

LIST OF ELIGIBLE PROPERTIES:

None

LIST OF NON-ELIGIBLE PROPERTIES:

Six (6) In-Use Sites
One (1) previously recorded site CPU 275

LIST OF ARCHAEOLOGICAL RESOURCES:

None

EFFECT/CONDITIONS OF COMPLIANCE: No historic properties were located. Pursuant to 36 CFR 800.4(d), a copy of this form and the report has been provided to the SHPO notifying them that no historic properties were found.

In the event of a discovery ["discovery" means any previously unidentified or incorrectly identified cultural resources including but not limited to archaeological deposits, human remains, or locations reportedly associated with Native American religious/traditional

beliefs or practices], all operations in the immediate vicinity of the discovery must cease and the Navajo Nation Historic Preservation Department must be notified at (520) 871-7132.

FORM PREPARED BY: Richard M. Begay
FINALIZED:

Notification to
Proceed Recommended:
Conditions:

Yes XX No
Yes No XX

Richard M. Begay
Alan S. Downer
Navajo Nation Historic Preservation Officer
Date 8/19/96

Agency Approval:

Yes ✓ No

U. Barber 8/21/96
Area Director Date

CULTURAL RESOURCES COMPLIANCE FORM
HISTORIC PRESERVATION DEPARTMENT
PO BOX 4950
WINDOW ROCK, ARIZONA 86515

ROUTING: COPIES TO

NM

SHPO

XX

ACHP

REAL PROPERTY MGT/330

XX

ChiChilTah Chapter

Continental Divide Elect.

NNHPD NO. HPD-97-036

OTHER PROJECT NO. _____

DCD1-96-047

PROJECT TITLE: A Cultural Resource Inventory of Lines 10, 10 A and 10-B of the Chi Chil Tah Powerline Extension, Chi Chil Tah Chapter, McKinley County, New Mexico.

LEAD AGENCY: BIA/NAO

SPONSOR: Capital Improvement Department, Division of Community Development, P.O. Box 1510, Window Rock, Arizona 86515

PROJECT DESCRIPTION: The proposed undertaking will involve the construction of a powerline extension. Ground disturbance will be intensive and extensive with the use of heavy equipment.

LAND STATUS: Tribal Trust Lands

CHAPTER: Chi Chil Tah

LOCATION: T12N, R20W, Sections 14, 15, 21, and 22, McKinley County, New Mexico

PROJECT ARCHAEOLOGIST: Denise R. E. Copeland, Maxine L. Yazzie, Judith G. Touchette, and Paige G. Phifer

NAVAJO ANTIQUITIES PERMIT NO.: Navajo Nation Code

DATE INSPECTED: September 24-25, 1992; July 29, August 10, 18, 19, 1993; and March 22, 1996

DATE OF REPORT: December 31, 1996

TOTAL ACREAGE INSPECTED: 34.99 acres

METHOD OF INVESTIGATION: Class III pedestrian inventory with transects spaced 15 m apart

LIST OF CULTURAL RESOURCES FOUND: Six (6) sites, six (6) isolated occurrences, and seven (7) in-use sites

LIST OF ELIGIBLE PROPERTIES:

NM-Q-48-24

NM-Q-48-22 [Potentially Eligible, requires additional information]

LIST OF NON-ELIGIBLE PROPERTIES:

NM-Q-48-21

NM-Q-48-23

Six (6) isolated occurrences

NM-Q-48-25

NM-Q-48-26

Seven (7) in-use sites

LIST OF ARCHAEOLOGICAL RESOURCES:

NM-Q-48-24

EFFECT/CONDITIONS OF COMPLIANCE: The proposed undertaking will have no effect on historic properties identified provided that the following conditions are met.

Site NM-Q-48-24 shall be avoided by a minimum of 50 feet (15 meters). A qualified archaeologist shall flag the site boundary prior to any construction activities occurring within 100 feet of the site boundary. All vehicular traffic must avoid the site boundary and remain on existing roads.

In the event of a discovery ["discovery" means any previously unidentified or incorrectly identified cultural resources including but not limited to archaeological deposits, human remains, or locations reportedly associated with Native American religious/traditional beliefs or practices], all operations in the immediate vicinity of the discovery must cease and the Navajo Nation Historic Preservation Department must be notified at (520) 871-7132.

FORM PREPARED BY: Rolf J. Nabahe
FINALIZED: April 4, 1997


Notification to

Proceed Recommended:

Conditions:


Yes XX No

Yes XX No


Alan S. Downer
Navajo Nation Historic Preservation Officer
4/4/97
Date

Agency Approval:

Yes X No


Area Director
5/13/97
Date

CULTURAL RESOURCES COMPLIANCE FORM
HISTORIC PRESERVATION DEPARTMENT
PO BOX 4950
WINDOW ROCK, ARIZONA 86515

ROUTING: COPIES TO
NM SHPO
X REAL PROPERTY MGT/330
X DCD1

NNHPD NO. HPD-96-180
OTHER PROJECT NO.
DCD1-96-006

PROJECT TITLE: A Cultural Resource Inventory of Line 11, 11A and 11B of the ChiChilTah Powerline Extension, ChiChilTah Chapter, McKinley County, New Mexico

LEAD AGENCY: BIA Navajo Area Office

SPONSOR: Alfred Lujan, Continental Divide Electric Cooperative, Inc., P.O. Box 1087, Grants, New Mexico 87020

PROJECT DESCRIPTION: Construction of a 6536 ft. of single phase power line with a 20 ft. R-O-W, ground disturbing activities will include the placement of power poles and periodic patrol or repairs and routine maintenance within the surveyed area - ChiChilTah Chapter, McKinley County, New Mexico.

LAND STATUS: Tribal Trust
CHAPTER: ChiChilTah
LOCATION: T12N, R20W, Section 3, McKinley County, New Mexico

PROJECT ARCHAEOLOGIST: Denise R.E. Copeland
NAVAJO ANTIQUITIES PERMIT NO.: NTC

DATE INSPECTED: 8/25/93
DATE OF REPORT: 3/14/96
TOTAL ACREAGE INSPECTED: 15.00 Acres

METHOD OF INVESTIGATION: Class III pedestrian inventory with transects spaced 15 m apart.

LIST OF CULTURAL RESOURCES FOUND: (6) In-Use Sites, (1) Isolated Occurrence
LIST OF ELIGIBLE PROPERTIES: None
LIST OF NON-ELIGIBLE PROPERTIES: (6) In-Use Sites, (1) Isolated Occurrence
LIST OF ARCHAEOLOGICAL RESOURCES: None

EFFECT/CONDITIONS OF COMPLIANCE:
No Historic Properties were located. Pursuant to 36 CFR 800.4 (d), a copy of this form and the report have been provided to the SHPO notifying them that no historic properties were found.

In the event of a discovery ["discovery" means any previously unidentified or incorrectly identified cultural resources including but not limited to archaeological deposits, human remains, or locations reportedly associated with Native American religious/traditional beliefs or practices], all operations in the immediate vicinity of the discovery must cease and the Navajo Nation Historic Preservation Department must be notified 520-871-7132.

FORM PREPARED BY: Iris Shirley-Begaye
FINALIZED: April 24, 1996

Notification to
Proceed Recommended:
Conditions:

Yes xx No _____
Yes _____ No xx
Alan Downer
Navajo Nation Historic
Preservation Officer
4-25-96
Date

Agency Approval:

Yes ✓ No _____
Area Director
5-2-96
Date

CULTURAL RESOURCES COMPLIANCE FORM
HISTORIC PRESERVATION DEPARTMENT
P. O. BOX 4950
WINDOW ROCK, ARIZONA 86515

ROUTING:	COPIES TO	NNHPD NO. <u>HPD-97-081</u>
<u>NM</u>	SHPO	<u>DCDI-96-071</u>
	ACHP	
<u>X</u>	REAL PROPERTY MGT/330	
<u>X</u>	DCDI	

PROJECT TITLE: A Cultural Resource Inventory of Lines 12, 12-A, 12-B, 12-B1, 12-C, 12-D, 12-E, and 12-F of the Chi Chil Tah Powerline Extension, Chi Chil Tah Chapter, McKinley County, New Mexico

LEAD AGENCY: BIA/NAO

SPONSOR: 1) CIP, Navajo Nation Community Development, P.O. Box 1510, Window Rock, Arizona 86515
2) Continental Divide Electric Co-op Inc., P.O. Box 1087, 300 E. High, Grants, New Mexico 87020
3) Chi Chil Tah Chapter, P.O. Drawer 1336, Gallup, New Mexico 87305

PROJECT DESCRIPTION: Construction of a power line extension to serve 14 homes within the surveyed area - Chi Chil Tah Chapter, McKinley County, New Mexico.

LAND STATUS: Tribal Trust, Allotted, BLM, PLO 2198

CHAPTER: Chi Chil Tah

LOCATION: T11N, R20W, Sections 3, 4, 9, 10, McKinley County, New Mexico
T12N, R20W, Section 34, McKinley County, New Mexico

PROJECT ARCHAEOLOGIST: Denise R.E. Copeland, Maxine L. Yazzie
NAVAJO ANTIQUITIES PERMIT NO.: NTC

DATE INSPECTED: 10/10/93, 12/8/93, 7/11/96

DATE OF REPORT: 2/5/97

TOTAL ACREAGE INSPECTED: 51.54 Acres

METHOD OF INVESTIGATION: Class III pedestrian inventory with transects spaced 15 m apart.

LIST OF CULTURAL RESOURCES FOUND:

- (4) Sites
- (3) Isolated Occurrences
- (12) In-Use Sites

LIST OF ELIGIBLE PROPERTIES:

NM-Q-49-34 (Potentially Eligible)
NM-Q-49-35
NM-Q-49-36

LIST OF NON-ELIGIBLE PROPERTIES:

NM-Q-49-37
(3) Isolated Occurrences
(12) In-Use Sites

LIST OF ARCHAEOLOGICAL RESOURCES:

NM-Q-49-36

EFFECT/CONDITIONS OF COMPLIANCE:

The proposed undertaking will have **No Effect** provided that the listed stipulations are followed and all eligible properties are avoided. All historic properties will be avoided by a minimum of 50 ft. (15m).

NM-Q-49-34 The site is more than 50 ft. (15m) from the area of effect and will not be affected by the proposed undertaking.

NM-Q-49-35 Prior to construction activity, a qualified archaeologist shall mark the site boundaries for avoidance. The power line shall span the marked site boundaries and pole placement shall avoid the marked site boundaries by 50 ft. (15m).


NM-Q-49-36 The site is more than 50 ft. (15m) from the area of effect and will not be affected by the proposed undertaking.

In the event of a discovery [discovery means any previously unidentified or incorrectly identified cultural resources including but not limited to archaeological deposits, human remains, or locations reportedly associated with Native American religious/traditional beliefs or practices], all operations in the immediate vicinity of the discovery must cease and the Navajo Nation Historic Preservation Department must be notified (520)-871-7132.

FORM PREPARED BY: Iris Begaye
FINALIZED: April 10, 1997

Notification to
Proceed Recommended:
Conditions:

YES XX NO
YES XX NO


Alan Downer
Navajo Nation Historic
Preservation Officer

7/22/17
Date

Agency Approval:

YES ☒

NO ☐

Gerald R. Cantone
Area Director

4/29/97
Date

CULTURAL RESOURCES COMPLIANCE FORM
HISTORIC PRESERVATION DEPARTMENT
PO BOX 4950
WINDOW ROCK, ARIZONA 86515

ROUTING: COPIES TO
NM SHPO
XX REAL PROPERTY MGT/330
XX

NNHPD NO. HPD-96-463
OTHER PROJECT NO.
DCD1 96-007

PROJECT TITLE: A Cultural Resource Inventory of Line 13 of the ChiChiTah Powerline Extension, ChiChiTah Chapter, McKinley County, New Mexico

LEAD AGENCY: BIA/NAO

SPONSOR: Mr. Alfred Lujan, Continental Divide Electric Cooperative, Inc., P.O. Box 1087, Grants, New Mexico 87020

PROJECT DESCRIPTION: The proposed undertaking will involve the construction of a house and all associated facilities within the one-acre lease area. Ground disturbance will be intensive and extensive.

LAND STATUS: Individual Indian Allotments

CHAPTER: ChiChiTah

LOCATION: T12N, R20W, Section 34. McKinley County, New Mexico

PROJECT ARCHAEOLOGIST: Denise R.E. Copeland, and Maxine L. Yazzie
NAVAJO ANTIQUITIES PERMIT NO.: NTC

DATE INSPECTED: July 10, 1996

DATE OF REPORT: July 16, 1996

TOTAL ACREAGE INSPECTED: 3.3

METHOD OF INVESTIGATION: Class III pedestrian inventory with transects spaced 15 m apart

LIST OF CULTURAL RESOURCES FOUND: One (1) In-use site
One (1) multicomponent site NM-Q-49-06

LIST OF ELIGIBLE PROPERTIES: One (1) multicomponent site NM-Q-49-06

LIST OF NON-ELIGIBLE PROPERTIES: One (1) In-use site

LIST OF ARCHAEOLOGICAL RESOURCES: One (1) multicomponent site NM-Q-49-06

EFFECT/CONDITIONS OF COMPLIANCE: The undertaking will have NO EFFECT on the identified eligible properties provided that the listed stipulations are followed.

Site NM-Q-49-06 will be avoided by all ground-disturbing activities and vehicular traffic within 50' feet.

Pursuant to 36 CFR 800.4(d), a copy of this form and the report has been provided to the SHPO notifying them that the project will have no effect on the eligible site.

In the event of a discovery ["discovery" means any previously unidentified or incorrectly identified cultural resources including but not limited to archaeological deposits, human remains, or locations reportedly associated with Native American religious/traditional

beliefs or practices], all operations in the immediate vicinity of the discovery must cease and the Navajo Nation Historic Preservation Department must be notified at (520) 871-7132.

FORM PREPARED BY: Richard M. Begay
FINALIZED:

Notification to
Proceed Recommended:
Conditions:

Yes XX No
Yes XX No
Alan S. Downer
Navajo Nation Historic Preservation Officer
Date 8/1/96

Agency Approval:

Yes X No
ACTH-2 Joseph Becker
Area Director
Date 9-12-96

CULTURAL RESOURCES COMPLIANCE FORM
HISTORIC PRESERVATION DEPARTMENT
PO BOX 4950
WINDOW ROCK, ARIZONA 86515

ROUTING: COPIES TO

NM SHPO
XX REAL PROPERTY MGT/330
XX DCD

NNHPD NO. HPD-96-456

OTHER PROJECT NO.

DCD1 96-008

PROJECT TITLE: A Cultural Resource Inventory of Line 14 of the ChiChiTah Powerline Extension, ChiChiTah Chapter, McKinley County, New Mexico

LEAD AGENCY: BIA/NAO

SPONSOR: Mr. Alfred Lujan, Continental Divide Electric Cooperative, P.O. Box 1087, Grants, New Mexico 87020

PROJECT DESCRIPTION: The proposed undertaking will involve the construction of a 3,414' single phase powerline with a 20' right-of-way. Ground disturbance may be intensive and extensive.

LAND STATUS: Tribal Trust Lands

CHAPTER: ChiChiTah

LOCATION: T12N, R20W, Sections 34 & 35. McKinley County, New Mexico

PROJECT ARCHAEOLOGIST: Denise R.E. Copeland

NAVAJO ANTIQUITIES PERMIT NO.: NTC

DATE INSPECTED: October 14, 1993, and July 12, 1996

DATE OF REPORT: July 15, 1996

TOTAL ACREAGE INSPECTED: 7.84

METHOD OF INVESTIGATION: Class III pedestrian inventory with transects spaced 15 m apart

LIST OF CULTURAL RESOURCES FOUND:	Four (4) In-use sites (A, B, C, D)
LIST OF ELIGIBLE PROPERTIES:	None
LIST OF NON-ELIGIBLE PROPERTIES:	Four (4) In-use sites (A, B, C, D)
LIST OF ARCHAEOLOGICAL RESOURCES:	None

EFFECT/CONDITIONS OF COMPLIANCE: No historic properties were located. Pursuant to 36 CFR 800.4(d), a copy of this form and the report has been provided to the SHPO notifying them that no historic properties were found.

In the event of a discovery ["discovery" means any previously unidentified or incorrectly identified cultural resources including but not limited to archaeological deposits, human remains, or locations reportedly associated with Native American religious/traditional beliefs or practices], all operations in the immediate vicinity of the discovery must cease and the Navajo Nation Historic Preservation Department must be notified at (520) 871-7132.

FORM PREPARED BY: Richard M. Begay

FINALIZED: July 30, 1996

Notification to

Proceed Recommended:

Conditions:

Yes XX No

Yes No XX

Alan S. Downer

Navajo Nation Historic Preservation Officer

8/1/96
Date

Agency Approval:

Yes X No

Melvin J. Luman
Area Director

8/2/96
Date

EFFECT/CONDITIONS OF COMPLIANCE: The proposed undertaking will have **no effect** on historic properties identified provided that the following conditions are met.


Site **NM-Q-49-19** shall be avoided. The site boundaries that fall within the project area and the buffer zone shall be flagged by a qualified archaeologist prior to any construction activities. The site shall be spanned by hand-carrying the electrical cables across the site boundary and all vehicular traffic shall remain on existing roads. A qualified archaeologist shall be present to monitor all construction activities occurring within 50 feet (15 meters) of the site boundary and a monitoring report shall be submitted to NNHPD 30 days after the completion of the project. Continental Divide Electric Cooperative, Inc. shall insure that all future maintenance activities avoid the site.

Site **NM-Q-49-20** (see report HPD-96-472 for description and location) shall be avoided. The site boundaries that fall within the project area and the buffer zone shall be flagged by a qualified archaeologist prior to any construction activities. The site shall be spanned by hand-carrying the electrical cables across the site boundary and all vehicular traffic shall remain on existing roads. A qualified archaeologist shall be present to monitor all construction activities occurring within 50 feet (15 meters) of the site boundary and a monitoring report shall be submitted to NNHPD 30 days after the completion of the project. Continental Divide Electric Cooperative, Inc. shall insure that all future maintenance activities avoid the site.

In the event of a discovery ["discovery" means any previously unidentified or incorrectly identified cultural resources including but not limited to archaeological deposits, human remains, or locations reportedly associated with Native American religious/traditional beliefs or practices], all operations in the immediate vicinity of the discovery must cease and the Navajo Nation Historic Preservation Department must be notified at (520) 871-7132.

FORM PREPARED BY: Rolf J. Nabahe
FINALIZED: April 4, 1997

Notification to
Proceed Recommended:
Conditions:

Yes XX No
Yes XX No

Alan S. Downer
Navajo Nation Historic Preservation Officer
4/4/97
Date

Agency Approval:

Yes X No
Acting Area Director 5/13/97
Date

CULTURAL RESOURCES COMPLIANCE FORM
HISTORIC PRESERVATION DEPARTMENT
PO BOX 4950
WINDOW ROCK, ARIZONA 86515

ROUTING: COPIES TO

NM

SHPO

ACHP

XX

REAL PROPERTTY MGT/330

XX

ChiChilTah Chapter

XX

Continental Divide Elect.

NNHPD NO. HPD-97-038

OTHER PROJECT NO.

DCD1-96-050

PROJECT TITLE: A Cultural Resource Inventory of Lines 16, 16-A and 16-A1, 16-B and 16-C of the Chi Chil Tah Powerline Extension, Chi Chil Tah Chapter, McKinley County, New Mexico.

LEAD AGENCY: BIA/NAO

SPONSOR: Capital Improvement Department, Division of Community Development, P.O. Box 1510, Window Rock, Arizona 86515

PROJECT DESCRIPTION: The proposed undertaking will involve the construction of a powerline extension. Ground disturbance will be intensive and extensive with the use of heavy equipment.

LAND STATUS: Tribal Trust Lands

CHAPTER: Chi Chil Tah

LOCATION: T12N, R20W, Sections 1, 2, 11, and 12, McKinley County, New Mexico

PROJECT ARCHAEOLOGIST: Denise R. E. Copeland and Maxine L. Yazzie

NAVAJO ANTIQUITIES PERMIT NO.: Navajo Nation Code

DATE INSPECTED: September 23, 1992; October 10, December 8, 1993; and July 11, 1996

DATE OF REPORT: January 17, 1997

TOTAL ACREAGE INSPECTED: 44.59 acres

METHOD OF INVESTIGATION: Class III pedestrian inventory with transects spaced 15 m apart

LIST OF CULTURAL RESOURCES FOUND: Two (2) sites, two (2) isolated occurrences, and nineteen (19) in-use sites

LIST OF ELIGIBLE PROPERTIES:

NM-Q-49-32 [Potentially Eligible, requires testing to determine eligibility]

LIST OF NON-ELIGIBLE PROPERTIES:

NM-Q-49-33

Two (2) isolated occurrences

Nineteen (19) in-use sites

LIST OF ARCHAEOLOGICAL RESOURCES:

NM-Q-49-32

EFFECT/CONDITIONS OF COMPLIANCE: The proposed undertaking will have **no effect** on the potential historic property identified provided that the following conditions are met.

Site NM-Q-49-32 shall be avoided. The site boundaries that fall within the project area and the buffer zone shall be flagged by a qualified archaeologist prior to any construction activities. The site shall be spanned by hand-carrying the electrical cables across the site boundary and all vehicular traffic shall remain on existing roads. A qualified archaeologist shall be present to monitor all construction activities occurring within 50 feet (15 meters) of the site boundary and a monitoring report shall be submitted to NNHPD 30 days after the completion of the project. Continental Divide Electric Cooperative, Inc. shall insure that all future maintenance activities avoid the site.

In the event of a discovery ["discovery" means any previously unidentified or incorrectly identified cultural resources including but not limited to archaeological deposits, human remains, or locations reportedly associated with Native American religious/traditional beliefs or practices], all operations in the immediate vicinity of the discovery must cease and the Navajo Nation Historic Preservation Department must be notified at (520) 871-7132.

FORM PREPARED BY: Rolf J. Nabahe
FINALIZED: April 4, 1997

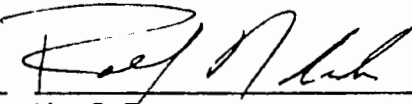
Notification to

Proceed Recommended:

Conditions:

Yes XX No

Yes XX No


Alan S. Downer
Navajo Nation Historic Preservation Officer
4/4/97
Date

Agency Approval:

Yes X No

Acting


Area Director

5/13/97
Date

CULTURAL RESOURCES COMPLIANCE FORM
HISTORIC PRESERVATION DEPARTMENT
PO BOX 4950
WINDOW ROCK, ARIZONA 86515

ROUTING: COPIES TO

NM SHPO
XX REAL PROPERTY MGT/330
XX DCD
XX BLM-Albuquerque Office

NNHPD NO. HPD-96-458
OTHER PROJECT NO.
DCD1 96-048

PROJECT TITLE: A Cultural Resource Inventory of Line 17 of the ChiChilTah Powerline Extension, ChiChilTah Chapter, McKinley County, New Mexico

LEAD AGENCY: BIA/NAO

SPONSOR: Mr. Alfred Lujan, Continental Divide Electric Cooperative, Inc., P.O. Box 1087, Grants, New Mexico 87020

PROJECT DESCRIPTION: The proposed undertaking will involve the construction and routine maintenance of a 5,957'±1,816m single phase powerline line. Ground disturbance may be intensive and extensive.

LAND STATUS: Navajo Tribal Trust Lands and Bureau of Land Management (BLM)
CHAPTER: ChiChilTah
LOCATION: T12N, R19W, Sections 32 & 33. McKinley County, New Mexico.

PROJECT ARCHAEOLOGIST: Denise R.E. Copeland and Maxine L. Yazzie
NAVAJO ANTIQUITIES PERMIT NO.: NTC

DATE INSPECTED: July 12, 1996
DATE OF REPORT: July 17, 1996
TOTAL ACREAGE INSPECTED: 13.68

METHOD OF INVESTIGATION: Class III pedestrian inventory with transects spaced 15 m apart

LIST OF CULTURAL RESOURCES FOUND:	One (1) in-use site (A)
	One (1) site: NM-Q-50-30
LIST OF ELIGIBLE PROPERTIES:	Site NM-Q-50 30
LIST OF NON-ELIGIBLE PROPERTIES:	One (1) in use site (A)
LIST OF ARCHAEOLOGICAL RESOURCES:	Site NM Q 50 30

EFFECT/CONDITIONS OF COMPLIANCE: The undertaking will have NO EFFECT on the identified eligible properties provided that the listed stipulations are followed.

Site NM-Q-50-30 will be avoided by moving Pole 17,50 feet southeast, as specified in the Management Summary Section of the report

All construction traffic will be restricted to the exterior the boundaries of the site.

Pursuant to 36 CFR 800.4(d), a copy of this form and the report has been provided to the SHPO notifying them that project will have no affect on the eligible sites.


In the event of a discovery ["discovery" means any previously unidentified or incorrectly identified cultural resources including but not limited to archaeological deposits, human remains, or locations reportedly associated with Native American religious/traditional

beliefs or practices], all operations in the immediate vicinity of the discovery must cease and the Navajo Nation Historic Preservation Department must be notified at (520) 871 7132.

FORM PREPARED BY: Richard M. Begay
FINALIZED: August 19, 1996

Notification to
Proceed Recommended:
Conditions:


Yes XX No
Yes XX No


Alan S. Downer
Navajo Nation Historic Preservation Officer

Date

Agency Approval:

Yes ✓ No


Area Director

5/27/96
Date

CULTURAL RESOURCES COMPLIANCE FORM
HISTORIC PRESERVATION DEPARTMENT
PO BOX 4950
WINDOW ROCK, ARIZONA 86515

POSTED
DC DATE 5/23/96

ROUTING: COPIES TO

XX

S. O.

XX

K.

PROPERTY MGT/330

XX

D.

NNHPD NO. HPD-96-198

OTHER PROJECT NO.

DCD 96-009

PROJECT TITLE: Annual Resource Inventory of Line 18, and 18A of the ChiChiltah Powerline Extension, ChiChiltah Chapter, McKinley County, New Mexico

LEAD AGENCY: BIA/NDO

SPONSOR: Mr. Alfred Lopez, Continental Divide Electric Cooperative, Inc., P.O. Box 1047, Grants, New Mexico 87020

PROJECT DESCRIPTION: The proposed undertaking will involve the construction of a single phase powerline within a 3,490' x 1,064m x 20' right-of-way. Ground disturbance may be intensive and extensive.

LAND STATUS: Indian Allotment and P.L.O. 2198

CHAPTER: ChiChiltah

LOCATION: T12N, 10W Section 3, McKinley County, New Mexico.

PROJECT ARCHAEOLOGIST: Denise R.E. Copeland

NAVAJO ANTIQUITIES PERMIT NO.: NTC

DATE INSPECTED: September 9, 1993

DATE OF REPORT: March 20, 1996

TOTAL ACREAGE INSPECTED: 8.01

METHOD OF INVESTIGATION: Class III pedestrian inventory with transects spaced 15 m apart

LIST OF CULTURAL RESOURCES FOUND: Three (3) In-Use Sites (A, B & C)

LIST OF ELIGIBLE PROPERTIES: None

LIST OF NON-ELIGIBLE PROPERTIES: Three (3) In-Use Sites (A, B & C)

LIST OF ARCHAEOLOGICAL RESOURCES: None

EFFECT/CONDITIONS OF COMPLIANCE: No historic properties were located. Pursuant to 36 CFR 800.4(d), a copy of this form and the report has been provided to the SHPO notifying them that no historic properties were found.

In the event of a discovery ["discovery" means any previously unidentified or incorrectly identified cultural resources including but not limited to archaeological deposits, human remains, or locations reportedly associated with Native American religious/traditional beliefs or practices] all operations in the immediate vicinity of the discovery must cease and the Navajo Nation Historic Preservation Department must be notified at (520) 871-7132.

FORM PREPARED BY: Richard M. Begay

FINALIZED: April 9, 1996

Notification to

Proceed Recommendation:

Conditions:

Yes XX No

Yes No XX

Richard M. Begay

Alan S. Downer

Navajo Nation Historic Preservation Officer

4-23-96

Date

Agency Approval:

Yes ✓ No

Alan S. Downer
Area Director

4-30-96
Date

CULTURAL RESOURCES COMPLIANCE FORM
HISTORIC PRESERVATION DEPARTMENT
PO BOX 4950
WINDOW ROCK, ARIZONA 86513

POSTED

DATE 5/23/96

ROUTING: COPIES TO

NM SHPO
XX REAL PROPERTY MGT/330
XX DCD

NNHPD NO. HPD-96-199

OTHER PROJECT NO.

DCD 96-010

PROJECT TITLE: A Cultural Resource Inventory of Line 19 of the ChiChiTah Powerline Extension, ChiChiTah Chapter, McKinley County, New Mexico

LEAD AGENCY: BIA/NAO

SPONSOR: Mr. Alfred Lujan, Continental Divide Electric Cooperative, P.O. Box 1087, Grants, New Mexico 87020

PROJECT DESCRIPTION: The proposed undertaking will involve the construction of a single phase powerline within a 2,858'871m x 20'6.1m right-of-way. Ground disturbance may be intensive and extensive

LAND STATUS: Private (Sec. 25), and Indian Allotment (Sec. 24).

CHAPTER: ChiChiTah

LOCATION: T12N, R20W, Section 24; and T12N, R20W, Section 25. McKinley County, New Mexico

PROJECT ARCHAEOLOGIST: Denise R.E. Copeland

NAVAJO ANTIQUITIES PERMIT NO.: NTC

DATE INSPECTED: August 18, and October 25, 1993

DATE OF REPORT: March 20, 1996

TOTAL ACREAGE INSPECTED: 6.56

METHOD OF INVESTIGATION: Class III pedestrian inventory with transects spaced 15 m apart

LIST OF CULTURAL RESOURCES FOUND: One (1) In-Use Site (A)

LIST OF ELIGIBLE PROPERTIES: None

LIST OF NON-ELIGIBLE PROPERTIES: One (1) In-Use Site (A)

LIST OF ARCHAEOLOGICAL RESOURCES: None

EFFECT/CONDITIONS OF COMPLIANCE: No historic properties were located. Pursuant to 36 CFR 800.4(d), a copy of this form and the report has been provided to the SHPO notifying them that no historic properties were found.

In the event of a discovery ("discovery" means any previously unidentified or incorrectly identified cultural resources including but not limited to archaeological deposits, human remains, or locations reportedly associated with Native American religious/traditional beliefs or practices), all operations in the immediate vicinity of the discovery must cease and the Navajo Nation Historic Preservation Department must be notified at (520) 871-7132.

FORM PREPARED BY: Richard M. Begay

FINALIZED: April 19, 1996

Notification to

Proceed Recommended:

Conditions:

Yes XX No

Yes No XX

Alan S. Downer

Navajo Nation Historic Preservation Officer

4-23-96

Date

Agency Approval:

Yes ✓ No

Area Director

4-23-96
Date

CULTURAL RESOURCES COMPLIANCE FORM
HISTORIC PRESERVATION DEPARTMENT
PO BOX 4950
WINDOW ROCK, ARIZONA 86515

ROUTING: COPIES TO
NM SHPO
XX REAL PROPERTY MGT/330
XX DCD

NNHPD NO. HPD-96-212
OTHER PROJECT NO.
DCD1 96-017

PROJECT TITLE: A Cultural Resource Inventory of Glassie Saunders Powerline Extension, ChiChilTah Chapter, McKinley County, New Mexico

LEAD AGENCY: BIA/NAO

SPONSOR: Mr. Alfred Lujan, Continental Divide Electric Cooperative, Inc., P.O. Box 1087, Grants, New Mexico 87020

PROJECT DESCRIPTION: The proposed undertaking will involve the construction of a single phase powerline within a 2,678'816.2m x 20'6.1m right-of-way. Ground disturbance may be intensive and extensive.

LAND STATUS: Tribal Trust Lands

CHAPTER: ChiChilTah

LOCATION: T11N, R19W, Section 6. McKinley County, New Mexico

PROJECT ARCHAEOLOGIST: Denise R.E. Copeland

NAVAJO ANTIQUITIES PERMIT NO.: NTC

DATE INSPECTED: September 23, 1992; July 22, 1993; and October 8, 1994

DATE OF REPORT: March 29, 1996

TOTAL ACREAGE INSPECTED: 6.15

METHOD OF INVESTIGATION: Class III pedestrian inventory with transects spaced 15 m apart

LIST OF CULTURAL RESOURCES FOUND:

- One (1) In-Use Site (A)
- Three (3) Isolated Occurrences (96-017-01, -02, -03)
- One (1) Previously Recorded Site (NM-Q-50-30, project DCD3 95-006)

LIST OF ELIGIBLE PROPERTIES:

- One (1) Previously Recorded Site, NM-Q-50-30 (project DCD3 95-006)

LIST OF NON ELIGIBLE PROPERTIES:

- One (1) In-Use Site (A)
- Three (3) Isolated Occurrences (96-017-01, -02, -03)

LIST OF ARCHAEOLOGICAL RESOURCES:

- One (1) Previously Recorded Site, NM-Q-50-30 (project DCD3 95-006)

EFFECT/CONDITIONS OF COMPLIANCE: The proposed undertaking will have NO EFFECT on historic properties, provided that the following stipulations are followed.

Site NM-Q-50-30 will be spanned by the powerline, as recommended in the "Management Summary (Recommendations)" Section and shown on Figure 2 of the report.

Construction activities within 50 feet of the site will be monitored by a qualified archaeologist.

In the event of a discovery ["discovery" means any previously unidentified or incorrectly identified cultural resources including but not limited to archaeological deposits, human remains, or locations reportedly associated with Native American religious/traditional

beliefs or practices], all operations in the immediate vicinity of the discovery must cease and the Navajo Nation Historic Preservation Department must be notified at (520) 871-7132.

FORM PREPARED BY: Richard M. Begay

FINALIZED: April 19, 1996

Notification to

Proceed Recommended:

Yes XX No

Conditions:

Yes XX No

Alan S. Downer

Alan S. Downer

Navajo Nation Historic Preservation Officer

4-23-96

Date

Agency Approval:

Yes No

Richard M. Begay

Area Director

5-1-96

Date

THE NAVAJO NATION

APPENDIX C

ALBERT A. HALE
PRESIDENT

THOMAS E. ATCITY
VICE PRESIDENT

19 May 1997

Jim R. Analla
J.R. Analla Environmental Assessment Services
P.O. Box 1034
Gallup, NM 87305-1034

SUBJECT: CDEC, INC.'S CHICHILTAH CHAPTER COMMUNITY ELECTRICAL
SERVICE LINES (EAS-97-05)

Mr. Analla;

The following information on species of concern is provided in response to your 9 May 1997 request concerning the subject project, which consists of several service lines scattered throughout the ChiChilTah Chapter.

"Species of concern" include protected, candidate, and other rare or otherwise sensitive species, including certain native species and species of economic or cultural significance. For each species, the following tribal and federal statuses are indicated: Navajo Endangered Species List (NESL); federal Endangered Species Act (ESA), Migratory Bird Treaty Act (MBTA), and Eagle Protection Act (EPA). No legal protection is afforded species with only ESA candidate or NESL group 4 status. Please be aware of these lower-priority species during surveys and inform the Navajo Fish and Wildlife Department (NFWD) of observations. Documentation that these species are more numerous or widespread than currently known, and addressing these species in project planning and management, is important for conservation and may contribute to ensuring they will not be uplisted in the future. Group 4 species and species of concern without tribal or federal status are only included in responses on an irregular basis and may not be included in the list provided below. Please refer to the NESL for a list of group 4 species.

No species are **known** to occur on the project sites. Species **known** to occur within a five-mile radius of the sites include:

1. Felis concolor (mountain lion). Known from near the Manuelito Chapter House.
2. Geococcyx californianus (Greater Roadrunner). Historic record (1944) known from "Puerco River near Lupton".
3. Vulpes vulpes (red fox). Known from Hunting Canyon.

Additional species with **potential** to occur on the 7.5-minute quadrangles (Lupton, Jones Ranch School, Chi Chil Tah, Vanderwagen Draw, and Manuelito) containing the project boundaries include:

4. Aquila chrysaetos (Golden Eagle); NESL group 3; MBTA; EPA.

5. Charadrius montanus (Mountain Plover); NESL group 4; ESA candidate; MBTA.
6. Empidonax traillii extimus (Southwestern Willow Flycatcher); NESL group 2, ESA endangered; MBTA.
7. Falco peregrinus (Peregrine Falcon); NESL group 3; ESA endangered; MBTA.
8. Mustela nigripes (black-footed ferret); NESL group 2; ESA endangered. Potential should be evaluated if prairie dog towns of sufficient size (per NFWD guidelines) occur in the project area.
9. Strix occidentalis lucida (Mexican Spotted Owl); NESL group 1, ESA threatened; MBTA.

Your project biologist should determine if habitat for the species listed above occurs at the project sites.

The powerlines should be designed according to "Suggested Practices in Raptor Protection on Power Lines: The State of the Art in 1981" (Raptor Research Report No. 4, Raptor Research Foundation, Inc.).

Also of concern are impacts to any **wetland** or **riparian habitats** and their associated species, such as those of Vanderwagen Draw and Manuelito Canyon and its tributaries.

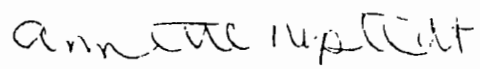
The U.S. Fish & Wildlife Service's National Wetlands Inventory (NWI) maps must be examined to determine whether areas classified as **wetlands** are present on or near the project sites. In cases where the maps are inconclusive (e.g., due to their small scale), field surveys must be completed. For field surveys, wetlands identification and delineation methodology contained in the "Corps of Engineers Wetlands Delineation Manual" (Technical Report Y-87-1) should be used. When wetlands are present, potential impacts must be addressed in an environmental assessment and the Army Corps of Engineers, Phoenix office, must be contacted.

Surveys should be conducted during the appropriate season for the species listed above. Surveyors on the Navajo Nation must be **permitted** by the Director, NFWD. Contact Jeff Cole at (520) 871-7068 for permitting procedures. Questions pertaining to surveys should be directed to the NFWD Botanist (Daniela Roth) for plants at 871-7639, and Zoologist (David Mikesic) for animals at 871-7638.

The information in this report was identified by the NFWD's biologists and computerized database, and is based on current data. It should not be regarded as the final statement on the occurrence of any species of concern, nor should it substitute for on-site surveys for these species. Also, because the NFWD's information is continually updated, any given information response is only wholly appropriate for its respective request.

An invoice for this information is forthcoming from the Navajo Division of Finance.

If you have any questions I may be reached at (520) 871-7603.



Annette Nystedt, Data Manager
Natural Heritage Program
Navajo Fish and Wildlife Department
P.O. Box 1480
Window Rock, Navajo Nation 86515

xc: file/chrono

An
ENVIRONMENTAL ASSESSMENT
for
The ChiChilTah Chapter Community
14.4 kV Overhead Power Line Project
on
Navajo Trust Lands
and
U. S. Administrative Reserve Lands
in
The County of McKinley
State of New Mexico

Prepared by
CONTINENTAL DIVIDE ELECTRIC COOPERATIVE, INC.
P. O. Box 1087
Grants, New Mexico 87020
and
ChiChilTah Chapter
P. O. Drawer 1336
Gallup, New Mexico 87305

for
Bureau of Indian Affairs
Navajo Area
Eastern Navajo Agency

July 1997

in accordance with
DOI 516 DM 6, Appendix 4
30 BIA, Supplement 1

J.R. ANALLA
EAS-97-05
July 1997

TABLE OF CONTENTS

Executive Summary.....	i
A. Description of Proposed Action	1
1. Project Description.....	2
2. Purpose and Need.....	2
3. Location.....	3
B. Alternatives.....	3
1. Approval of the Requested Rights-of-way (Preferred Alternative).....	3
2. Solar Energy	3
3. Wind Energy.....	3
4. No Action	4
5. Alternatives Beyond the BIA Authority	4
C. Affected Environment	4
1. Land Resources	4
a. Topography	4
b. Soils	4
2. Hydrology	5
a. Surface Water.....	5
b. Ground Water.....	5
3. Biota	5
4. Resource Use Patterns	5
5. Socioeconomics.....	6
6. Cultural and Religious Values.....	6
7. Archeological Resources	7
8. Threatened and Endangered Species and Other Species of Concern.....	8
9. Noise.....	10
10. Air Quality	10
D. Environmental Consequences and Measures for Mitigation	11
1. Land Resources	11
a. Topography	11
b. Soils	11
2. Water Resources.....	11
a. Surface Water.....	11
b. Ground Water.....	11
3. Biota	11
4. Resource Use Patterns	12
5. Socioeconomics.....	12
6. Cultural and Religious Values.....	12
7. Archeological Resources	12
8. Threatened and Endangered Species and Other Species of Concern.....	13
9. Noise.....	13
10. Air Quality	14
E. Conclusions Regarding Significance	14
F. Consultations and References.....	15
Appendices	
Appendix A - ChiChilTah Community Power Line Project, Legal Locations, Land Ownership and Acreage	
Appendix B - Cultural Resource Compliance Forms and Abstracts for ChiChilTah Community Power Line Project	
Appendix C - CDEC, Inc.'s ChiChilTah Chapter Community Electrical Service Lines (EAS-97-05) Navajo Natural Heritage Program, 19 May1997	

Executive Summary

This document has been prepared as required by Sections 101 and 102 of the National Environmental Policy Act of 1969, As amended.

The environmental assessment (EA) is an instrument required by federal law and regulations to determine if an action by a federal Agency will result in environmental impacts of such significance as to require the preparation of an environmental impact statement (EIS).

The federal action addressed in this document is the approval of rights-of-way across U. S. Administrative Reserve, Navajo Tribal Trust, PLO 2198 and Individual Navajo Indian Allotted lands by the Bureau of Indian Affairs (BIA). The applicant, Continental Divide Electric Cooperative of Grants, New Mexico is requesting the rights-of-way for the purpose of constructing, operating and maintaining 31.51 miles of electrical power line. The requested rights-of-way encompasses 76.41 acres, more or less.

The proposed project is located within the boundaries of the ChiChilTah Chapter, in the Eastern Navajo Agency on Navajo Trust, U. S. Administrative, BLM and New Mexico State lands.

Consultation has been conducted with the Navajo Nation Natural Heritage Program, Fish and Wildlife Program to identify federally listed threatened and endangered species and other species of concern that may exist within the project area.

Consultation has been completed with the Navajo Nation Historic Preservation Officer and the New Mexico State Historic Preservation to determine the significance of impacts to cultural resources in the project area.

The EA identifies potential impacts; gives consideration to measures which will minimize or eliminate adverse impacts; and will allow for a final federal decision as to the need for the preparation of an EIS. Assessments and determinations of impacts contained in this EA were developed in accordance with the CEQ Guidelines 40 CFR 1500.

Approval of the requested rights-of-way by Continental Divide Electric Cooperative will not result in an irreversible commitment of other resources or irreversible long term impacts to the project area or other resources.

ENVIRONMENTAL ASSESSMENT
for
The ChiChilTah Chapter Community
14.4 kV Overhead Power Line Project
on
Navajo Trust Lands
and
U. S. Administrative Reserve Lands
in
The County of McKinley
State of New Mexico

Prepared by
CONTINENTAL DIVIDE ELECTRIC COOPERATIVE, INC.
P. O. Box 1087
Grants, New Mexico 87020
and
The ChiChilTah Chapter
P. O. Drawer 1336
Gallup, New Mexico 87305

for
The United States Department of the Interior
Bureau of Indian Affairs
Navajo Area
Eastern Navajo Agency

A. Description of Proposed Action

Sec. 102(2) of the National Environmental Policy Act of 1969, As amended, (NEPA) mandates an environmental impact statement (EIS) be prepared for major federal actions significantly affecting the quality of the human environment. 40 CFR 1501.4 (c) provides that an environmental assessment (EA) of the proposed action may be made to determine whether an EIS may be required for the proposed action. If it is determined, by the EA, that an EIS will not be required, a Finding of No Significant Impact (FONSI) shall be prepared and signed by the responsible federal official.

The purpose of this EA is to identify and assess the potential environmental impacts which may result from a federal action by the Bureau of Indian Affairs (BIA). The federal action is the approval of 26.86 miles of rights-of-way proposed for use for the construction of electrical distribution lines. These rights-of-way are located on U. S. Administrative Reserve, Individual Navajo Indian Allotted, PLO 2198 and Navajo Tribal trust lands. BIA approval of rights-of-way on these trust lands is a mandated federal responsibility. In addition to the lands under the jurisdiction of the BIA the proposed project includes 1.91 miles on private land, 2.25 miles on New Mexico State land and 0.51 miles on Public Lands administered by the Bureau of Land Management (BLM). The State of New Mexico and BLM will make a separate assessment of environmental impacts to the lands under their jurisdiction.

Approval of the requested rights-of-way will allow Continental Divide Electric Cooperative, Inc. (CDEC) the right of ingress and egress to construct, operate, maintain, repair, replace and remove, poles, wires, cables, conductors, markers and other necessary fixtures and appurtenances as may be required to provide electrical service to families residing in the ChiChilTah Chapter community.

1. Project Description

The proposed electrical distribution line project consists of 18 lines, including short drops to individual residences.

The electrical distribution lines will be located within a 20 foot right-of-way corridor. Rights-of-way for the proposed distribution line project will require a total of 76.41 acres, more or less. The following table shows the distribution of rights-of-way on the various land jurisdictions.

ChiChilTah Community Power Line Project								
	U. S Admin.	Private	State of N. M.	BLM	Navajo Tribe	PLO 2198	Ind. Allot.	Total
Miles	0.83	1.91	2.25	0.51	15.56	5.81	4.64	31.51
Acres	2.01	4.64	5.45	1.24	37.72	14.09	11.26	76.41

Table 1.

The proposed lines will be single-pole, overhead 14.4 kV electrical distribution lines. Construction will consist of placing class 3 and class 5 power poles approximately 400 feet apart. Poles will vary in height from 35 feet to 40 feet and are approximately 12 to 14 inches in diameter. A truck-mounted auger will be used to excavate holes 18 inches in diameter and from five to six feet in depth. Similar holes will be augured for anchors. Upon completion of the pole setting operation, the conductor (wire) will be reeled from truck mounted cable spools and strung on the poles.

Surface disturbance will be restricted to the area required to auger holes for the poles and anchors, less than 2 square feet per pole, and 28 square feet per mile. It will not be necessary to cut trees or clear brush for this project. No significant surface disturbance is anticipated, however should significant disturbance occur, either inadvertently or as a result of unanticipated construction requirements. The areas on trust lands will be re-contoured and re-seeded as directed by the Bureau of Indian Affairs and Navajo Nation.

Existing roads in the area will be used for access. New access road construction road will not be required. Only rubber tired equipment will be used for power line construction.

All construction debris will be removed from the project location and disposed of at a disposal site approved of by the Navajo Nation.

2. Purpose and Need

The purpose of this power line project is to provide electrical service to families residing an area of the ChiChilTah Chapter for the Navajo Indian Reservation. Approximately 42 families are to be served by the proposed project.

There is a need to provide the families in the project area with electrical service so they may enjoy and realize positive benefits and impacts on their lifestyles which is taken for granted by the majority of the population today.

It is expected that electric service for the families to be served will have a positive economic impact. Less frequent trips to trading centers will be required. For example refrigerators will allow greater quantities of food to be purchased and kept fresh; washing machines will eliminate the need for trips to laundromats. Not only will this reduce the amount of money spent on fuel for automobiles, but also wear on vehicles from traveling over the unimproved roads in the area.

Electricity will allow families to enjoy entertainment and educational opportunities provided by television in the comfort of their own homes.

The quality of life for the families to be served by this project will be significantly improved.

3. Location

The proposed power lines are located within the ChiChilTah Chapter, in southwest McKinley County, New Mexico. Land status and lengths of each line is shown in appendix A.

More exact locations and photographs taken in the project area are shown in Fig. 1 - 15.

B. Alternatives

1. Approval of the Requested Rights-of-way (Preferred Alternative)

The preferred alternative is the approval of the requested rights-of-way for the ChiChilTah Community power line extension project.

The approval of the requested right-of-way will allow CDEC ingress and egress for the purpose of constructing, operating and maintaining electrical service to families residing in the ChiChilTah Chapter of the Navajo Indian Reservation.

2. Solar Energy

Direct conversion of solar radiation to electricity can be accomplished on a small scale. However, solar-power systems, as a primary source of providing fully adequate electrical service has not achieved great success because of the irregularity of operations and excessive cost.

In remote areas where access to major distribution systems are unavailable, solar energy systems may be considered as a viable alternative. This alternative would provide limited electrical services to the families who wish to invest in the equipment necessary to generate electricity by this method.

The preferred alternative is a more feasible and economical alternative since a dependable, major distribution system exists in the area.

Since solar energy is not considered a feasible alternative to the proposed action, environmental impacts related to this alternative will not be addressed in this document.

3. Wind Energy

Generation of electricity by wind has long been used in remote areas where no other means of electrical power is available. This method requires expensive and voluminous equipment and is not considered an economically feasible means of providing power in areas where direct conductive electrical distribution systems are in place.

Since a reliable, conductive distribution system is available on the ChiChilTah Chapter area, wind generated electricity is not considered a viable alternative.

This alternative will not be addressed in this environmental assessment.

4. No Action

If the "No Action" alternative is selected by the BIA, the requested rights-of-way will not be approved. This alternative will deny electrical service to families residing in the proposed project area.

This alternative is considered unacceptable because of the adverse socioeconomic effects to the families to be served by the proposed project.

5. Alternatives Beyond the BIA Authority

Alternatives beyond the authority of the BIA would be the installation of individual family solar energy systems or wind chargers.

There are no other alternatives "Beyond the BIA Authority" which will serve the purpose and need of the proposed power line. Any other measures which will provide adequate and economical electrical service on the to families in the ChiChilTah community requires BIA concurrence for rights-of-way for an electrical distribution system.

C. Affected Environment

Only those components of the environment which will be affected by the proposed action will be discussed in detail.

1. Land Resources

a. Topography

The topography throughout the project area is slightly sloping to nearly flat. No escarpments or sandstone cliffs are found within one mile of any of the project alignments except near the end of Line 18.

Elevation of the proposed project ranges from 6700 to 7000 feet.

b. Soils

The proposed project is located on lands which have been the subject of a soil survey conducted by the United States department of Agriculture, Soil Conservation Service and the New Mexico Agriculture Station. Soils in the majority portion of the project have been classified as Penistaja-Valen-Palma. This association includes deep and well to excessively drained soils. The soils are forming predominately in coarse to moderately fine-textured alluvial and eolian sediments of mixed origin.

Soils in these groups are suitable for tall and short-grass wildlife habitat. They are also suitable for semi-desert shrubs and grasses wildlife habitat. Effective rooting depth is 60 inches or more. Soils in this complex support range and wildlife habitat.

The soils are not listed as hydric soils in AD-A176734, corps of Engineers Wetlands Delineation Manual, Jan 87.

2. Hydrology

a. Surface Water

Three major drainages in the project area are Manuelito Canyon to the north, Vanderwagen Draw near the southeast edge of the project area, and the Whitewater Arroyo which runs through the middle of the project. These three drainages drain the project area.

None of the proposed power lines cross any of these drainages. The lines are located on the high plains, on rolling to nearly level terrain, above the drainages.

No lakes, ponds, springs, seeps or wetlands are located within or adjacent to the project rights-of-way.

b. Ground Water

There are no shallow ground waters in the project area. Aquifers producing potable water require deep wells.

3. Biota

The project alignment is located in Pinon-Juniper and Pinon-Juniper-Oak habitat. The difference in the habitats is the importance of oak to animals like turkey, chipmunks, and mule deer.

Dominant trees are pinon and one-seed juniper. Important understory plants include blue grama, dropseed and shrubs such as mountain mahogany, wild currant, sumac and banana yucca. Other plant species include snakeweed, big sagebrush, rabbit brush and prickly pear cactus. Sagebrush is the dominant species found throughout a large part of the project area.

Most abundant mammals include jack rabbits, cottontails, deer mice, pinon mice, valley pocket gophers, and Ord's kangaroo rats.

Breeding birds include horned larks, mourning doves, common night hawks, common flickers, western kingbirds, Say's Phoebe, common ravens, starlings, house sparrows, brown towhees, lark sparrows, Brewer's blackbirds, lark sparrows, chipping sparrows, and grey-headed juncos.

Lesser earless lizards are common, short-horned lizards and whiptails may be found in the area.

4. Resource Use Patterns

Grazing by sheep, goats, cattle and horses has been and continues to be the primary use of the land by local inhabitants in the project area.

Rangeland may be classified by its carrying capacity in sheep units; that is, the amount of land needed to graze one sheep for one year (one cow requires four sheep units; one horse, five sheep units). According to studies conducted in the area, the best grazing areas would require 20 to 30 acres per sheep unit. In poorer grazing areas, as many as 50 acres would be required per sheep unit. Rangeland in the project area may be considered fair to good.

5. Socioeconomics

From the time the Navajo Reservation was established until the early 20th century, Navajo social and political organization were based on the extended family, the clan, and related clans; with informal local leaders or headmen. The chapter system, now a strong element in social and political life was introduced as a bureaucratic substitute for the headman system in the late 1920s. The Chapter, District and Agency system that has developed, operates simultaneously as an instrument of the BIA and the Navajo Tribal political system. The proposed project is located in the ChiChilTah Chapter, Eastern Navajo Agency.

The tenuous subsistence of the marginal lands that make up the Navajo Reservation dictates a mutual dependence for survival and it is the clan group which serves to promote economic cooperation. Because a nuclear family could scarcely survive without reciprocal relationships, the clan system is continually reinforced. Withdrawal of group or clan support is an economic, as well as, a psychological threat. It is an insult among Navajos to say that a person "acts as if he has no relatives".

The 1990 Navajo Nation census placed the population of the ChiChilTah Chapter at approximately 1,442 persons.

In general, housing conditions in the ChiChilTah community are good. Most dwellings which have been built by their owners have three rooms or fewer. However, more modern homes and standard dwelling units have been and are now being developed the Navajo Housing Authority under HUD programs. Mobile homes are becoming a source of improved housing for those who can afford to purchase them. Living standards of Navajo People in this area may be better than what may be considered average throughout a large part of the Navajo Nation. This is afforded because of the availability of educational opportunities and wage work in Gallup, N.M. and the surrounding area.

Social services, law and order, secondary schools, Gallup Branch of the University of New Mexico, health services, retail outlets are available at Gallup, New Mexico approximately 30 miles northeast of the project area. The main highway to Gallup is paved. The area is served locally by the BIA ChiChilTah Elementary School and David Skeet Elementary Public School. The secondary school students are bussed to Gallup or attend boarding schools.

Road construction and maintenance are provided by McKinley County, the BIA, and the State of New Mexico.

Utilities available in the area are provided by the Navajo Tribal Utilities Authority, Indian Health Service, Universal Telephone Company of the Southwest and Continental Divide Electric Cooperative, Inc..

6. Cultural and Religious Values

The Navajo of today is subject to a fluidity and change that appears to characterize Navajo culture. There may not be, in fact, a single Navajo culture; rather a continuum from most traditional to most "modern", that is, most like the anglo culture.

The sources of change within the Navajo society are education, proximity to the anglo society, political organization, economic relationships and other social relationships with non-Navajos.

In American culture, one is accustomed to thinking of certain activities as religious, or economic or political; in Navajo society, these divisions do not necessarily exist nor are they perceived.

For Navajos, man, nature, and supernatural forces are inextricably interwoven, and everyday acts are infused with the concept of the supernatural. Animals, plants, minerals, mountains, and places frequented daily; can all be endowed with power so that spiritual and supernatural forces surround the Navajo wherever he goes and in whatever he does. Most traditional families have an area marked by a bush or plant where family members leave offerings of used material and paraphernalia from sings or ceremonies.

Christian and the Native American Church practices preach primary responsibility to one's nuclear family and only secondary responsibility to other kin. Many Navajos who subscribe to belief in these non-traditional religions, are still strongly bound by tradition to their kinship and community groups through Navajo religious practices. Navajos are influenced by a world view which anchors them within a rich cultural and religious tradition.

Major geological features considered sacred include, mountains, mesas and canyons. Other areas may be known only to individual families, medicine men or singers. Such areas are numerous and can only be identified by inquiry in each community. Despite changes in Navajo society, traditional practices are still strong.

Personnel from the Capital Improvement Department of the Navajo Nation division of Community Development conducted cultural resource inventories for all proposed project rights-of-way. Data regarding Traditional Cultural Properties (TCPs) and sites with religious or spiritual significance were collected throughout the project area. ChiChilTah Chapter officials and the Council delegate were interviewed regarding cultural properties and project impacts. The majority of the individual homeowners located along the project rights-of-way were interviewed regarding TCPs.

A more detailed report of work conducted for each individual line is included in respective Cultural Resource Inventory reports. These reports are on file in the Navajo Nation Historic Preservation Department, Cultural Resource Compliance Section, Window Rock, Arizona.

Navajo Indians III (Van Valkenburgh, 1974) and *Dine Bikeyah* (Van Valkenburgh 1941) were reviewed for information regarding TCPs in the project area.

No significant TCPs were identified within project rights-of-way as a result of this work.

7. Archeological Resources

A records search for all proposed power line rights-of-way alignments was conducted at the Navajo Nation Historic Preservation Office in Window Rock, Arizona.

Field surveys were conducted by archaeologists from the Capital Improvement Department, Navajo Nation Division of Community Development. Survey work consisted of an intense survey of a 30 m wide (100 ft.) corridor along the staked power line alignments.

A complete description and evaluation of archeological and cultural resources discovered in the intensive surveys conducted for this project may be found in the final reports on file with the Navajo Nation Historic Preservation Officer in Window Rock, Arizona.

Due to the confidentiality of the reports only the Cultural Resource Compliance Forms have been attached as an appendices to this EA (Appendix B). However, the reports are considered integral in the final determination of significance of impacts to the cultural and archeological resources in the project area.

8. Threatened and Endangered Species and Other Species of Concern

Consultation with the Navajo Nation Fish and Wildlife Program (NNFWP) was conducted to identify federally listed threatened and endangered and other species of concern (Appendix C).

Tribal and federal status for species is indicated as follows: Navajo Endangered Species List (NESL); federal Endangered Species Act (ESA); federal Migratory Bird Treaty Act (MBTA); and federal Bald Eagle Act (BEA).

No legal protection is afforded ESA candidate or NESL group 4 status species.

No species were **known** to occur on the project sites. Species of concern **known** to occur within a five-mile radius of the site include the following:

Mountain lion (*Felis concolor*) NESL group 4

A large, tawny to grayish, cat with dark brown on tip of long tail and on backs of ears and sides of nose. Eye shine greenish gold.

Dens in concealed, sheltered spot. Chiefly nocturnal. Young may be born anytime of the year. Feeds largely on deer, but takes hares, rodents and occasionally domestic animals; caches uneaten portions of kills.

Habitat rugged mountains, forests and swamps.

Known from near the Manuelito Chapter House.

Greater Roadrunner (*Geococcyx californianus*)

A cuckoo that runs on the ground. Slender, heavily streaked; long, maneuverable, white-tipped tail, shaggy crest, strong legs. In flight the short rounded wings display a white crescent.

Nests is a shallow saucer in bush, cactus or low trees.

Habitat is open country with scattered cover, stony deserts, dry brush, open pinon-juniper.

Historic record (1944) known from "Puerco River near Lupton".

Red fox (*Vulpes vulpes*)

Appearance of a small dog; normally reddish yellow, darkest on the back; belly white; bushy tail mixed with black hairs and tipped with white; legs and feet black. There are many color variations.

Most active at night, early morning and late evening. Often active during the day. Food consists of available animals ranging from insects to hares. Berries and other fruits round out the diet. Catches rabbits, mice or other animals near trails.

Preferred habitat is a mixture of forest and open country.

Known from Hunting Canyon.

Additional species with **potential** to occur on the 7.5 minute quadrangles (Lupton, Jones Ranch School, Chi Chil Tah, Vanderwagen Draw, and Manuelito) containing the project boundaries include the following:

Federally Listed Endangered Species:

Southwestern willow flycatcher (*Empidonax traillii extimus*) NESL group 3; USESA endangered; MBTA

This species is a sparrow sized, olive green flycatcher with a dark head, whitish throat, olive breast and yellow belly. It has no eye ring and its wings have two white bars.

Habitat is riparian woodlands and brushy areas in pastures. Breeds in willows and alder thickets in low valleys, swamps, canyons or in high mountain meadows; brushy bogs, muskegs. Nest is a loose cup in the fork of shrubs.

American peregrine falcon (*Falco peregrinus anatum*) NESL group 3; ESA Endangered; MBTA

The American peregrine falcon is a reclusive, crow-sized falcon; slatey blue-gray above, whitish below. The head is black with a vertical "bandit's mask" pattern over the eyes. Wings are long and pointed.

Habitat is primarily areas with rocky, steep cliffs, preferably near water where bird concentrations are high. Dense bird populations provide the primary food source for the falcon.

Black-footed ferret (*Mustela nigripes*) NESL group 2; ESA endangered

The Black-footed ferret is a weasel-like mammal that has yellow-buff coloration with black feet, tail tip and eye-mask; a blunt, light colored nose. Body length 15 to 18 inches, tail length 5 to 6 inches.

Habitat is grassland plains and surrounding mountain basins to 10,500 feet in elevation. The ferret is found in conjunction with prairie dogs, which provide their primary food source; and abandoned burrows for habitat.

Mexican spotted owl (*Strix occidentalis lucida*) NESL group 3; USESA threatened; MBTA

A large dark-brown forest owl with a puffy round head. The large dark eyes and heavily barred and spotted underparts identify this rare bird.

Its habitat is heavy forest, conifers, wooded canyons. Nests in tree cavities, nest of hawks or caves in canyon walls.

Other Species of Concern:

Golden eagle (*Aquila chrysaetos*) NESL group 3; MBTA; BEA.

Wing spread 6-7 feet. Majestic, flat-winged gliding and soaring with occasional wingbeats. Evenly dark below, or with a slight lightening at base of tail. When the bird wheels, a wash of gold on the hind neck may be noticed.

Habitat is open mountains, foothills, canyons and plains. Nests are a mass of sticks on cliff ledges or trees.

Mountain plover (*Charadrius montanus*) NESL group 4; ESA candidate; MBTA

A bird similar to the Killdeer, but with no breast rings.

Habitat for this species is semiarid grassland, plains and plateaus and often associated with prairie dog towns. Nest sites are chosen in flat country with sparse and low-lying vegetation.

9. Noise

In acoustics noise is defined as any undesired sound. Usually, noise is a mixture of many tones combined in a non-musical manner. The measurement of any sound stimulus is commonly made with a sound-level meter and a frequency analyzer. The results are given in decibels (db).

The normal ambient noise level in the ChiChilTah Chapter area between 0 db (soft whisper) and occasionally 90 db (heavy truck).

10. Air Quality

Air quality is affected by pollutants which include almost any composition of matter capable of being airborne. It is usual to consider as pollutants only those substances added in sufficient concentrations to produce measurable effects. These effects include visibility reduction, damage to materials such as structural metals, paint and fabrics, damage to vegetation, and physiological damage to man and animals.

The proposed project is located within the Zuni Air Shed. Nearest major emission sources are the Gallup Sand and Gravel operation and the Hamilton Brothers hot plant operations, over fifteen miles north of the proposed project location. These sources have no effect on air quality in the project area.

The Revised 1991 - 1993 New Mexico Air Quality Report by the New Mexico Air Quality Bureau include the following data.

An ambient air monitoring station is located on the roof of the city hall in Gallup, New Mexico, approximately six miles northeast of the project area. This air monitoring station is identified as station Gallup 1D. Total suspended particulate matter (TSP) has been replaced by inhalable particulate matter (PM_{10}) as the federally mandated measure of air borne particulate matter since PM_{10} has been more closely correlated to negative health effects than TSP.

GALLUP 1D												
PARTICULATE MATTER < 10 MICRONS (PM -10)												
FEDERAL PRIMARY STANDARDS 24 HOUR - $150 \mu\text{g}/\text{m}^3$												
STATE AND FEDERAL SECONDARY STANDARDS ANNUAL GEOMETRIC MEAN - $50 \mu\text{g}/\text{m}^3$												
HIGHEST 24-HOUR AVERAGE				2 ND HIGHEST 24-HOUR AVERAGE				ANNUAL ARITHMETIC MEAN				
1993	1994	1995	1996	1993	1994	1995	1996	1993	1994	1995	1996	-
57	36	37	---	42	35	36	---	19	20	18	---	

Table 2.

No studies for air quality have been conducted in ChiChilTah Chapter. However, ambient air quality may be regarded as good to excellent, that is, near pristine. Primary pollution in the project vicinity is from wind blown dust, common during times of high winds, and dust from vehicular traffic.

D. Environmental Consequences and Measures for Mitigation

1. Land Resources

a. Topography

Minimal surface disturbance will result from the construction of the power line. Disturbance will be limited to pole locations and as required to auger holes for the poles (18 inches in diameter and approximately 400 feet apart, less than 2 square feet per pole).

Minor disturbance may result from rubber-tired equipment used for placing power poles and stringing line. Work will be limited to placement of poles and improvement of existing roads at minor drainages.

If it should occur that a line is no longer required, all fixtures can be removed and the area reclaimed to near pristine conditions.

No major excavation or modification of the topography will be required. No irreversible or long term impacts to the topography will result from BIA's approval of the requested rights-of-way.

b. Soils

Minimal surface and subsurface disturbance will be required. No release of hazardous or toxic materials will occur.

The proposed project will not have an effect the soils.

2. Water Resources

a. Surface Water

No hazardous or toxic materials will be released or disposed of on site. No contamination or containment of surface water will result from the project. Surface waters in the project area are intermittent and naturally high in sediments.

The quality and quantity of surface waters will not be affected by the proposed project.

b. Ground Water

Subsurface work will be limited to the excavation of holes for the power line poles and anchors. Depth of excavation will not exceed a depth of six feet.

Ground water will not be affected by the approval of the rights-of-way for the proposed project.

3. Biota

Due to the nature of the project and construction practices to be implemented, only minor short term impacts may be expected should the power line be constructed. Impacts to flora will be limited to the auguring of 18-inch diameter holes approximately 400 feet apart (less than 28 square feet per mile of line), and rubber-tired vehicle traffic.

Fauna in the area will not be disturbed or displaced for extended periods of time. Disturbance will be of short duration, generally less than one-half day in any site specific area.

Habitat of flora and fauna will not be adversely affected.

4. Resource Use Patterns

The project area is used exclusively for grazing. No significant surface disturbance will occur and the rights-of-way will not be fenced. There will be no impact to the present resource use of the area.

5. Socioeconomics

Construction of the proposed power line is considered to be beneficial to the people of ChiChilTah. Families receiving electrical services from the proposed project will realize positive benefits and impacts on their lifestyles.

It is expected that with electric service in individual homes that less frequent trips to trading centers will be required. Examples are: Refrigerators which will allow greater quantities of food to be purchased and kept fresh; washing machines which will eliminate the need for trips to laundromats. Television will provide entertainment and educational opportunities for many.

The approval of the requested rights-of-way for the proposed action will have a beneficial impact on the Navajo families residing in the ChiChilTah community.

6. Cultural and Religious Values

No TCPs or other resources holding cultural or religious significance were identified along the project alignment.

Approval of the requested rights-of-way will not have adverse effects on cultural or religious resources or values.

7. Archeological Resources

Significant surface or sub-surface disturbance will not be required for the construction of the proposed project. Poles will be placed to avoid archeological resources.

An intensive archeological survey was conducted for the proposed undertaking. The final report was subject to review by the Navajo Nation Historic Preservation Officer and consultation with New Mexico State Historic Preservation Officer.

As a result of the review and consultation an archeological clearance was issued by the Navajo Nation Historic Preservation Officer and BIA Navajo Area Director (Appendix B).

The respective *Cultural Resources Compliance Forms* for each line (Appendix B) provides conditions and stipulations to assure the proposed project will have no effect on the archeological resources in the area. CDEC will comply with these stipulations and conditions.

8. Threatened and Endangered Species and Other Species of Concern

The project area was visited on March 12, 1997.

The power line has been designed and will be constructed to conform with the publication *Suggested Practices for Raptor Protection on Power Lines - State of the Art in 1981*, Raptor Research Report No. 4, Raptor Research Foundation, Inc., Department of Veterinary Biology, University of Minnesota, St. Paul, Minnesota 55108.

Mountain lion (*Felis concolor*) NESL group 4
Greater Roadrunner (*Geococcyx californianus*)
Red fox (*Vulpes vulpes*)

These species may migrate through areas where the proposed rights-of-way are located. However, the nature of the proposed project and the length of time spent in any one area by construction crews will not have an adverse effect on the species or their habitat.

Federally Listed Endangered Species:

Southwestern willow flycatcher (*Empidonax traillii extimus*) NESL group 3; USESA endangered; MBTA
American peregrine falcon (*Falco peregrinus anatum*) NESL group 3; ESA Endangered; MBTA
Black-footed ferret (*Mustela nigripes*) NESL group 2; ESA endangered
Mexican spotted owl (*Strix occidentalis lucida*) NESL group 3; USESA threatened; MBTA

Critical habitat for these species is not found within or adjacent to any of the requested rights-of-way for the proposed ChiChilTah Community power line project. The proposed action will not have an adverse effect on these species or their habitat.

Other Species of Concern:

Golden eagle (*Aquila chrysaetos*) NESL group 3; MBTA; BEA.
Mountain plover (*Charadrius montanus*) NESL group 4; ESA candidate; MBTA

These species may migrate through areas where the proposed rights-of-way are located. However, the nature of the proposed project, the length of time spent in any one area by construction crews and measures for mitigation to be implemented in the design and construction of the project assure no adverse effects on these species or their habitat.

9. Noise

Power line construction activities will not generate noises which are not considered normal for the area. Noise levels in the 90 to 100 db range may be generated by the operation of construction equipment. These levels are common for such equipment when measured approximately 20 feet from the source. Outdoors, sound levels decrease six db each time the distance between the source and point of measurement is doubled. At 500 feet the sound levels from the road construction activities may be expected to decrease to approximately 70 db to 80 db. This is equivalent to the noise of an automobile at 20 feet or heavy traffic at 25 to 30 feet.

Construction work will be short term and limited to daylight hours. Noise from construction activities will not have an adverse effect on the environment.

10. Air Quality

Air quality may be affected by dust and a negligible amount of hydrocarbons generated by construction equipment for the short period of time that the power line is under construction. However, these pollutants will not be generated in sufficient quantities or concentrations to produce measurable effects to structural metals, paint and fabrics, damage to vegetation, or physiological damage to man and animals.

Power line construction activities will not have a significant or long term effect on the ambient air quality in the project area.

E. Conclusions Regarding Significance

Areas disturbed by project activities may be reclaimed to existing conditions when and-if the power line is no longer required.

The power line rights-of-way will remain in near pristine condition except for power poles.

No adverse impacts to health or safety will result from the construction of the proposed power line.

No threatened or endangered species, species of concern or their critical habitats will be adversely affected by the proposed project.

Archeological or cultural resources will not be impacted or affected.

The approval of the rights-of-way, for the ChiChilTah Community power line extension by the BIA will not have a significant effect on the human environment.

This action does not require preparation of an environmental impact statement.

F. Consultations and References

Consultation has been conducted with the Navajo Nation Natural Heritage Program, Fish and Wildlife Program to identify federally listed threatened and endangered species and other species of concern that may exist within the project area.

Consultation has been completed with the Navajo Nation Historic Preservation Officer and the New Mexico State Historic Preservation Officer to regarding impacts to cultural resources in the project area.

- _____ 1997. Alfred P. Lujan, Continental Divide Electrical Cooperative, Inc., Grants, New Mexico
- _____ 1997. Nysdedt, Annette, Data Manager, Navajo Natural Heritage Program, Fish and Wild Life Department, CDEC, Inc.'s ChiChilTah Chapter Community Electrical Service Lines (EAS-97-05) 19 May 1997
- _____ 1978. Western Area Survey, Public Service Company of New Mexico, 1978
- _____ 1969. National Environmental Policy Act of 1969, as amended
- _____ 1978. Regulations for Implementing the Procedural Provisions of the National Environmental Policy Act - 40 CFR 1500 Council on Environmental Quality (CEQ) Guidelines
- _____ 1982. Department Manual (516 DM 6, Appendix 4), 30 BIAM Supplement 1, 1982
- _____ 1988. Endangered and Threatened Species of Arizona and New Mexico 1987, (with 1988 Add.)
- _____ 1984. Handbook of Methods for Locating Black-footed Ferrets Wyoming BLM Wildlife Technical Bulletin No. 1
- _____ 1996.
- _____ 1997. Cultural Resource Inventories of:
 - Line 1 - DCD1 96-044 - October 14, 1996; Lines 2, 2-A, 2-A1, 2-B & 2-C - DCD1-06-045 - October 7, 1996; Lines 3, 3-A, 3-B & 3-C - DCD 96-046 - December 24, 1997;
 - Line 5 - DCD1 96-001 - February 27, 1996; Lines 6, 6-A & 6-B - DCD 96-002 - March 14, 1996; Line 7 - DCD1 96-003 - November 21, 1996; Lines 9, & 9-A - DCD 96-005 - June 26, 1996; Lines 10, 10-A & 10-B - DCD 96-047 - December 31, 1996; Lines 11, 11-A & 11-B - DCD 96-006 - March 14, 1996; Lines 12, 12-A, 12-B, 12-B1, 12-C, 12-D, 12-E & 12-F - DCD1 96-071 - February 5, 1997; Line 13 - DCD1 96-007 - July 16, 1996; Line 14 - DCD1 96-008 - July 15, 1996; Lines 15 & 15-A - DCD 96-049 - January 6, 1997;
 - Lines 16, 16-A, 16-A1, 16-B, & 16-C - DCD1 96-050 - February 5, 1997; Line 17 - DCD1 96-048 - July 17, 1996; Lines 18, & 18-A - DCD 96-009 - March 20, 1996; Line 19 - DCD1 96-010 - March 20, 1996; Glassie Sanders - DCD 96-017 - March 29, 1996, ChiChilTah Power Line Extensions, ChiChilTah Chapter, McKinley County, New Mexico - Capital Improvement Department, Navajo Nation Division of Community Development - Denise R. E. Copeland, M. A.

APPENDIX A**ChiChilTah Community Power Line Project
Legal Locations, Land Ownership and Acreage**

Line 1				
Section	Length	Status	ROW Width	Acreage
T12N, R20W				
17	617'	U. S. Adm. Res.	20'	0.28
8	5,243'	Private	20'	2.41
5	2,700'	BLM	20'	1.24
6	2,769'	Navajo Tribe	20'	1.27
T13N, R20W				
32	2,765'	Navajo Tribe	20'	1.27
Line 2				
Section	Length	Status	ROW Width	Acreage
T12N, R20W				
17	2,745'	U. S. Adm. Res.	20'	1.26
18	98'	Navajo Tribe	20'	0.04
19	4,524'	PLO 2198	20'	2.08
Line 2A				
Section	Length	Status	ROW Width	Acreage
T12N, R20W				
19	30'	PLO 2198	20'	0.01
20	2,664'	IA 046757	20'	1.22
20	3,721'	IA 046758	20'	1.71
21	1,844'	Navajo Tribe	20'	0.85
Line 2A1				
Section	Length	Status	ROW Width	Acreage
T12N, R20W				
21	721'	Navajo Tribe	20'	0.33
Line 2B				
Section	Length	Status	ROW Width	Acreage
T12N, R20W				
19	2,906'	PLO 2198	20'	1.33
Line 2C				
Section	Length	Status	ROW Width	Acreage
T12N, R20W				
19	902'	PLO 2198	20'	0.41
Line 3				
Section	Length	Status	ROW Width	Acreage
T12N, R20W				
8	66'	Private	20'	0.03
7	6,294'	Navajo Tribe	20'	2.89
T12N, R21W				
12	6,297'	PLO 2198	20'	2.89
11	2,664'	PLO 2198	20'	1.22

Line 3A				
Section	Length	Status	ROW Width	Acreage
T12N, R20W 7	1,186'	Navajo Tribe	20'	0.54
Line 3B				
Section	Length	Status	ROW Width	Acreage
T12N, R21W 12	1,055'	PLO 2198	20'	0.48
Line 3C				
Section	Length	Status	ROW Width	Acreage
T12N, R21W 11	764'	PLO 2198	20'	0.35
Line 5				
Section	Length	Status	ROW Width	Acreage
T12N, R20W 3	1,811'	Navajo Tribe	20'	0.83
10	47'	Navajo Tribe	20'	0.02
Line 6				
Section	Length	Status	ROW Width	Acreage
T12N, R20W 9	1,740'	Navajo Tribe	20'	0.80
Line 6A				
Section	Length	Status	ROW Width	Acreage
T12N, R20W 17	344'	U. S. Adm. Res.	20'	0.16
Line 6B				
Section	Length	Status	ROW Width	Acreage
T12N, R20W 17	677'	U. S. Adm. Res.	20'	0.31
Line 7				
Section	Length	Status	ROW Width	Acreage
T12N, R20W 12	1,834'	LA 059112	20'	0.84
T12N, R19W 7	5,186'	Navajo Tribe	20'	2.38
Line 9				
Section	Length	Status	ROW Width	Acreage
T12N, R19W 2	101'	Navajo Tribe	20'	0.05
T13, R19W 35	5,114'	Navajo Tribe	20'	2.35
26	3,525'	Navajo Tribe	20'	1.62

Line 9A				
Section	Length	Status	ROW Width	Acreage
T13N, R19W 35	577'	Navajo Tribe	20'	0.26
Line 10				
Section	Length	Status	ROW Width	Acreage
T12N, R20W 15	796'	IA 024025	20'	0.37
15	4,080'	Navajo Tribe	20'	1.87
16	548'	State	20'	0.25
Line 10A				
Section	Length	Status	ROW Width	Acreage
T12N, R20W 15	587'	IA 024025	20'	0.27
15	734'	Navajo Tribe	20'	0.34
14	4,693'	Private	20'	2.15
Line 10B				
Section	Length	Status	ROW Width	Acreage
T12N, R20W 15	1,102'	Navajo Tribe	20'	0.51
22	1,345'	IA 059113	20'	0.62
22	1,381'	IA 016593	20'	0.63
Line 11				
Section	Length	Status	ROW Width	Acreage
T12N, R19W 3	2,865'	Navajo Tribe	20'	1.32
Line 11A				
Section	Length	Status	ROW Width	Acreage
T12N, R19W 3	2,885'	Navajo Tribe	20'	1.32
Line 11B				
Section	Length	Status	ROW Width	Acreage
T12N, R19W 3	786'	Navajo Tribe	20'	0.36
Line 12				
Section	Length	Status	ROW Width	Acreage
T12N, R20W 34	2,890'	IA 046672	20'	1.33
T12N, R11N 3	1,886'	IA 024192	20'	0.87
4	2,337'	IA 022667	20'	1.07
4	1,645'	Navajo Tribe	20'	0.76
10	1,833'	Navajo Tribe	20'	0.84
9	1,857'	PLO 2198	20'	0.85
9	1,232'	Navajo Tribe	20'	0.57

Line 12 A				
Section	Length	Status	ROW Width	Acreage
T12N, R20W				
34	1,092'	IA 046672	20'	0.50
34	83'	IA 022672	20'	0.04
Line 12 B				
Section	Length	Status	ROW Width	Acreage
T11N, R20W				
4	2,233'	IA 022667	20'	1.03
4	1,441'	IA 022666	20'	0.66
Line 12 B1				
Section	Length	Status	ROW Width	Acreage
T11N, R20W				
4	121'	IA 022667	20'	0.06
4	151'	IA 022666	20'	0.07
Line 12 C				
Section	Length	Status	ROW Width	Acreage
T11N, R20W				
4	435'	IA 022667	20'	0.20
Line 12 D				
Section	Length	Status	ROW Width	Acreage
T11N, R20W				
4	235'	Navajo Tribe	20'	0.11
Line 12 E				
Section	Length	Status	ROW Width	Acreage
T11N, R20W				
4	629'	Navajo Tribe	20'	0.29
Line 12 F				
Section	Length	Status	ROW Width	Acreage
T11N, R20W				
9	2,423'	PLO 2198	20'	1.11
Line 13				
Section	Length	Status	ROW Width	Acreage
T12N, R20W				
34	1,436'	IA 046543	20'	0.66
Line 14				
Section	Length	Status	ROW Width	Acreage
T12N, R20W				
35	2,889'	Navajo Tribe	20'	1.33
34	524'	Navajo Tribe	20'	0.24

Line 15				
Section	Length	Status	ROW Width	Acreage
T11N, R20W 2	448'	Navajo Tribe	20'	0.21
T12N, R20W 35	469'	Navajo Tribe	20'	0.22
36	5,941'	State	20'	2.73
T12N, R19W 31	1,396'	Navajo Tribe	20'	0.64
Line 15 A				
Section	Length	Status	ROW Width	Acreage
T12N, R20W 36	988'	State	20'	0.45
T11N, R20W 1	424'	Navajo Tribe	20'	0.19
Line 16				
Section	Length	Status	ROW Width	Acreage
T11N, R20W 2	3,203'	Navajo Tribe	20'	1.47
2	3,332'	State	20'	1.53
11	2,963'	Navajo Tribe	20'	1.36
11	919'	PLO 2198	20'	0.42
12	1,311'	Navajo Tribe	20'	0.60
Line 16 A				
Section	Length	Status	ROW Width	Acreage
T11N, R20W 2	1,066'	State	20'	0.49
2	636'	Navajo Tribe	20'	0.29
Line 16 A1				
Section	Length	Status	ROW Width	Acreage
T11N, R20W 2	394'	Navajo Tribe	20'	0.18
Line 16 B				
Section	Length	Status	ROW Width	Acreage
T11N, R20W 11	2,180'	Navajo Tribe	20'	1.00
12	125'	Navajo Tribe	20'	0.06
1	1,493'	Navajo Tribe	20'	0.69
Line 16 B1				
Section	Length	Status	ROW Width	Acreage
T11N, R20W 1	141'	Navajo Tribe	20'	0.06
12	127'	Navajo Tribe	20'	0.06
Line 16 C				
Section	Length	Status	ROW Width	Acreage
T11N, R20W 11	1,229'	Navajo Tribe	20'	0.56

Line 17				
Section	Length	Status	ROW Width	Acreage
T12N, R19W				
32	410'	Navajo Tribe	20'	0.17
12	5,547'	Navajo Tribe	20'	2.55
Line 18				
Section	Length	Status	ROW Width	Acreage
T11N, R19W				
8	1,341'	LA 040178	20'	0.62
9	1,475'	Navajo Tribe	20'	0.68
Line 18 A				
Section	Length	Status	ROW Width	Acreage
T11N, R19W				
8	378'	LA 024187	20'	0.17
9	296'	Navajo Tribe	20'	0.14
Line 19				
Section	Length	Status	ROW Width	Acreage
T12N, R20W				
25	100'	Private	20'	0.05
24	2,619'	IA 022651	20'	1.20
24	139'	IA 6	20'	0.06
Glassie Sanders				
Section	Length	Status	ROW Width	Acreage
T11N, R19W				
5	1,225'	Navajo Tribe	20'	0.56
6	1,453'	Navajo Tribe	20'	0.67

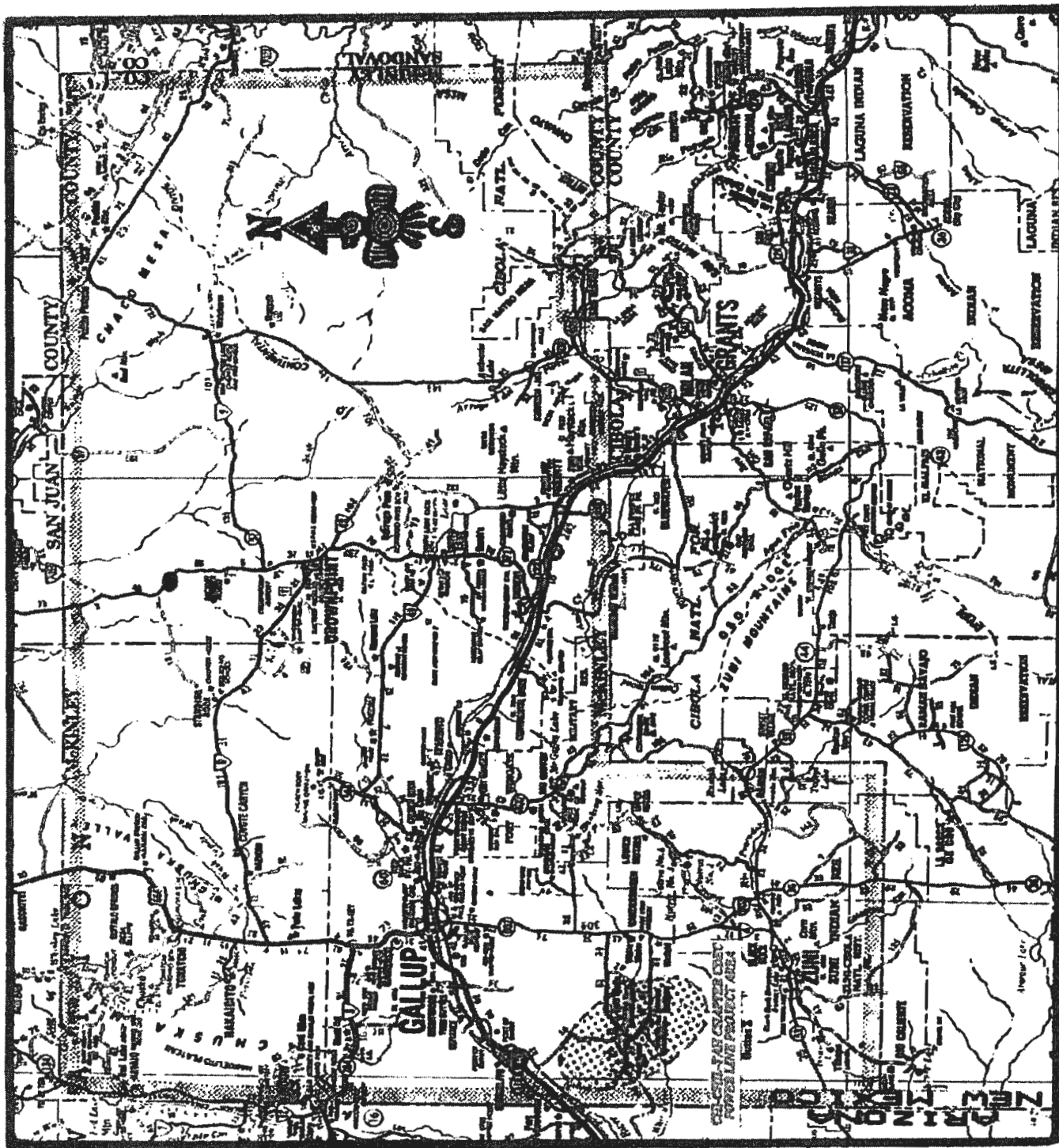


Figure 1

CHIL-CHIL-TAN CHAPTER POWER LINE PROJECT
CONTINENTAL DIVINE ELECTRIC COOPERATIVE, INC.



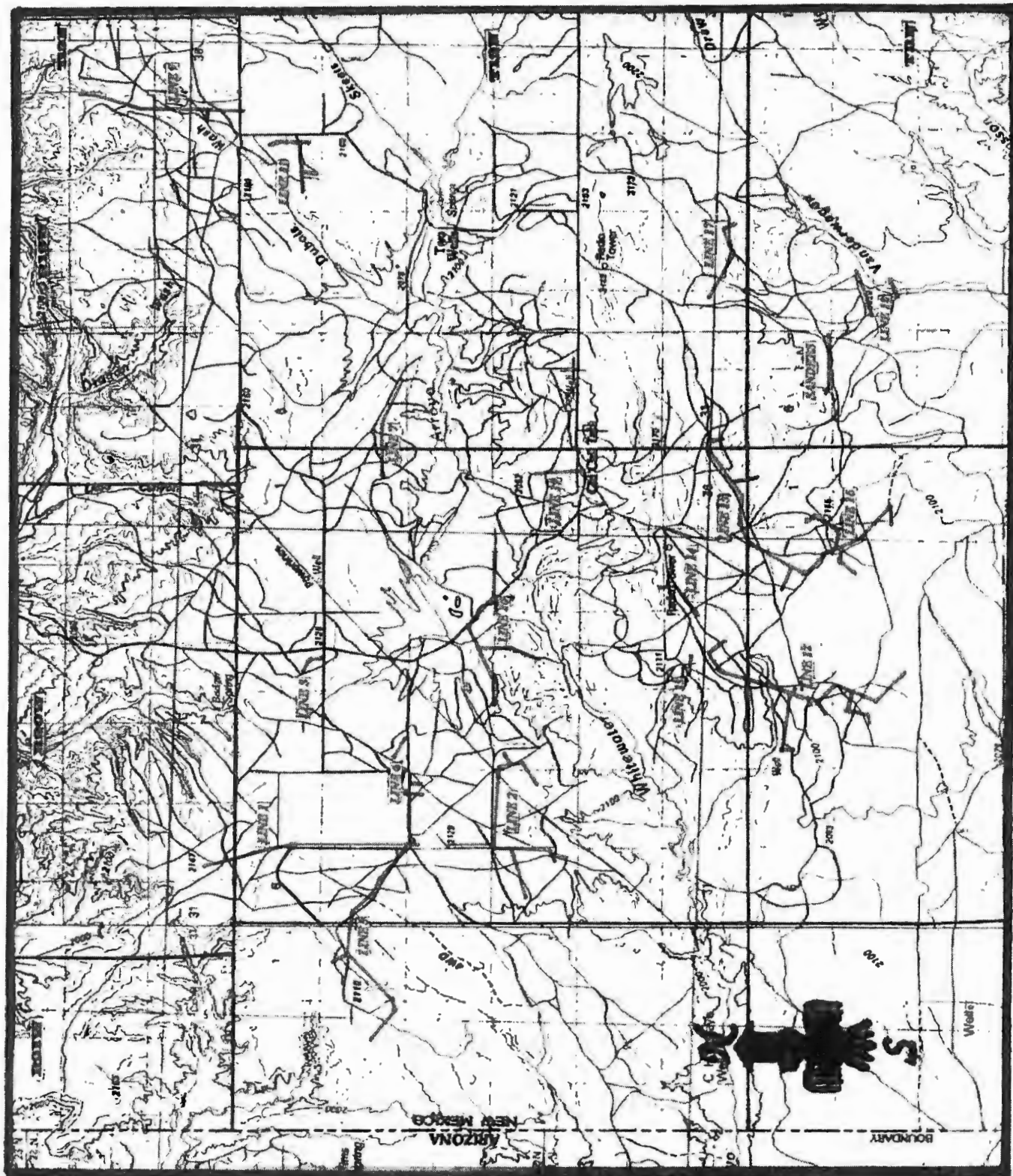


Figure 2

**CEL-CEL-TAN CHAPTER POWER LINE PROJECT
CONTINGENTAL DIVIDE ELECTRIC COOPERATIVE, INC.**

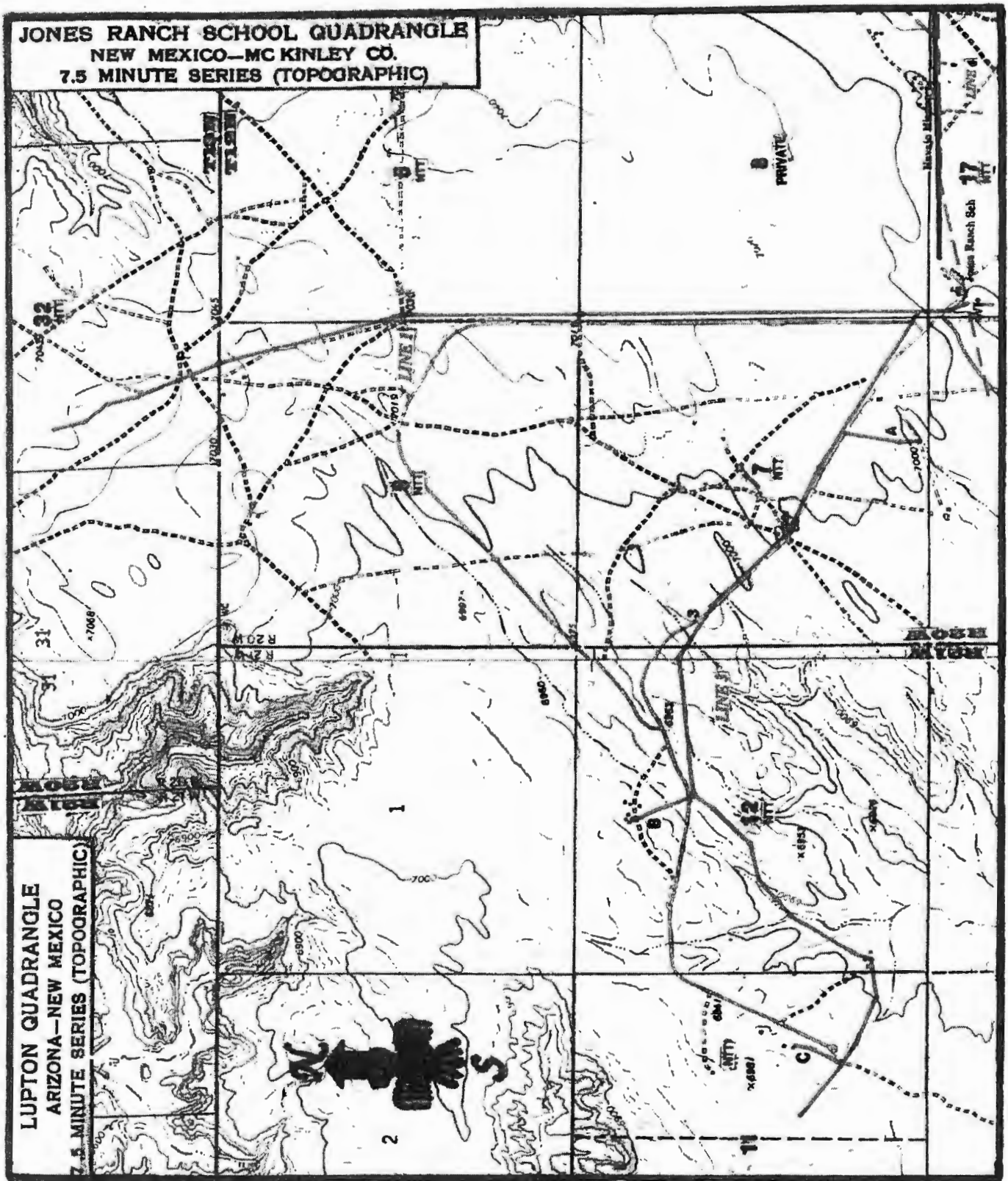


Figure 3

CEL-CEL-TAN CHAPTER POWER LINE PROJECT
 CONTINENTAL DIVIDE ELECTRIC COOPERATIVE, INC.



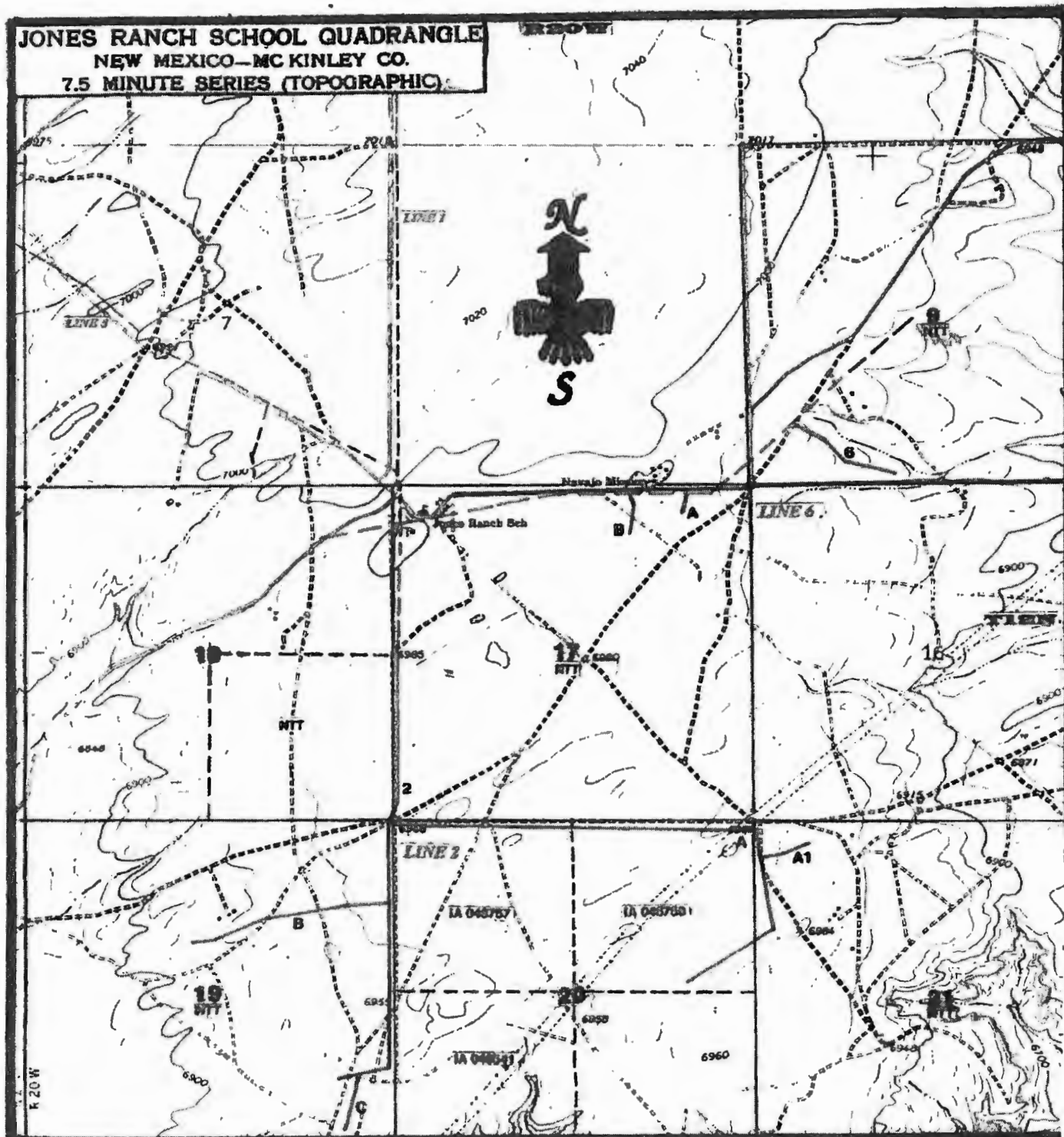


Figure 4

CHL-CHL-TAR CHAPTER POWER LINE PROJECT
 CONTINENTAL DIVINE ELECTRIC COOPERATIVE, INC.



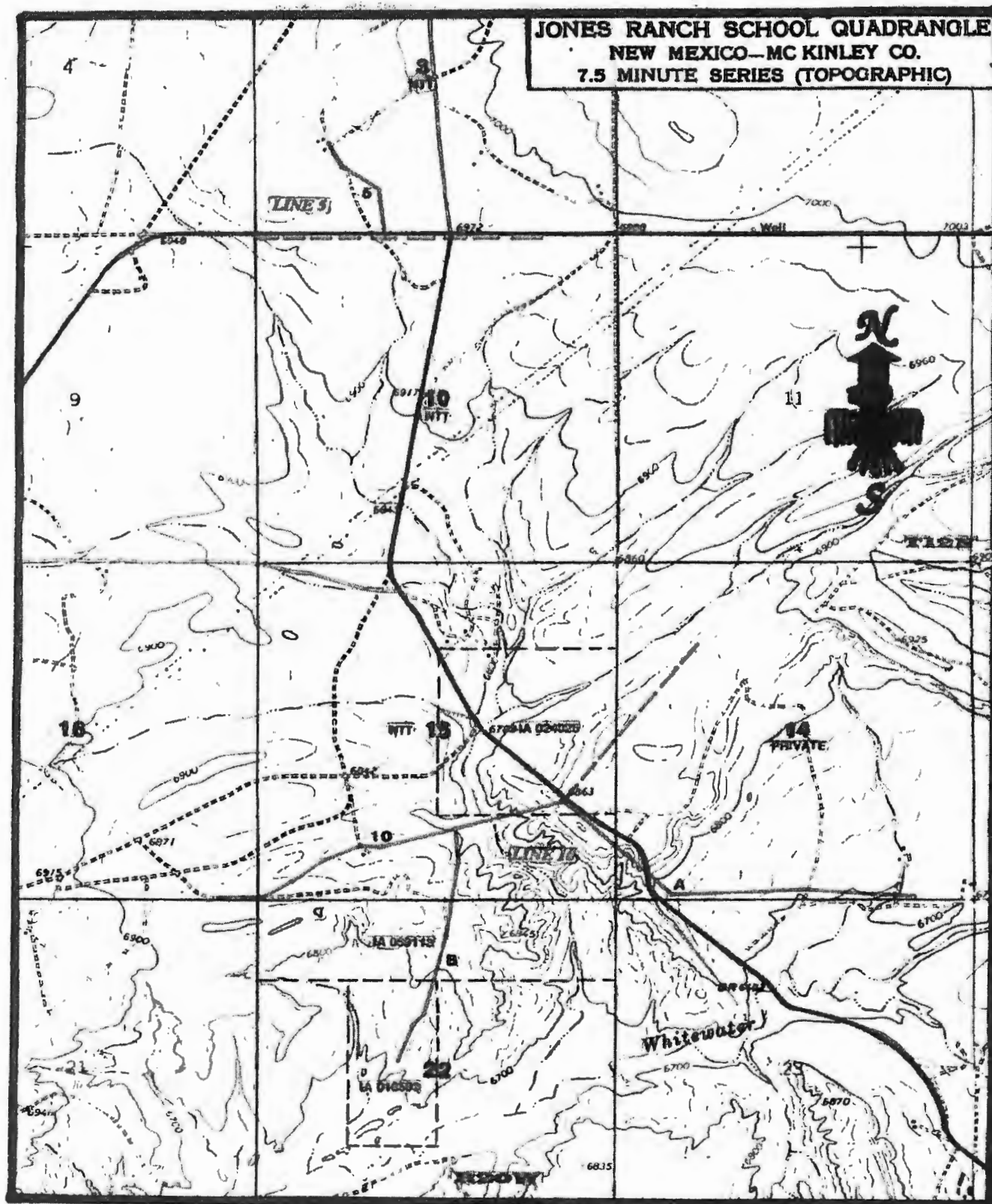


Figure 5

CHIL-CHIL-TAH CHAPTER POWER LINE PROJECT
CONTINENTAL DIVIDE ELECTRIC COOPERATIVE, INC.



[illegible]

**CHI-CHI-TAH CHAPTER POWER LINE PROJECT
CONTINENTAL DIVIDE ELECTRIC COOPERATIVE, INC.**



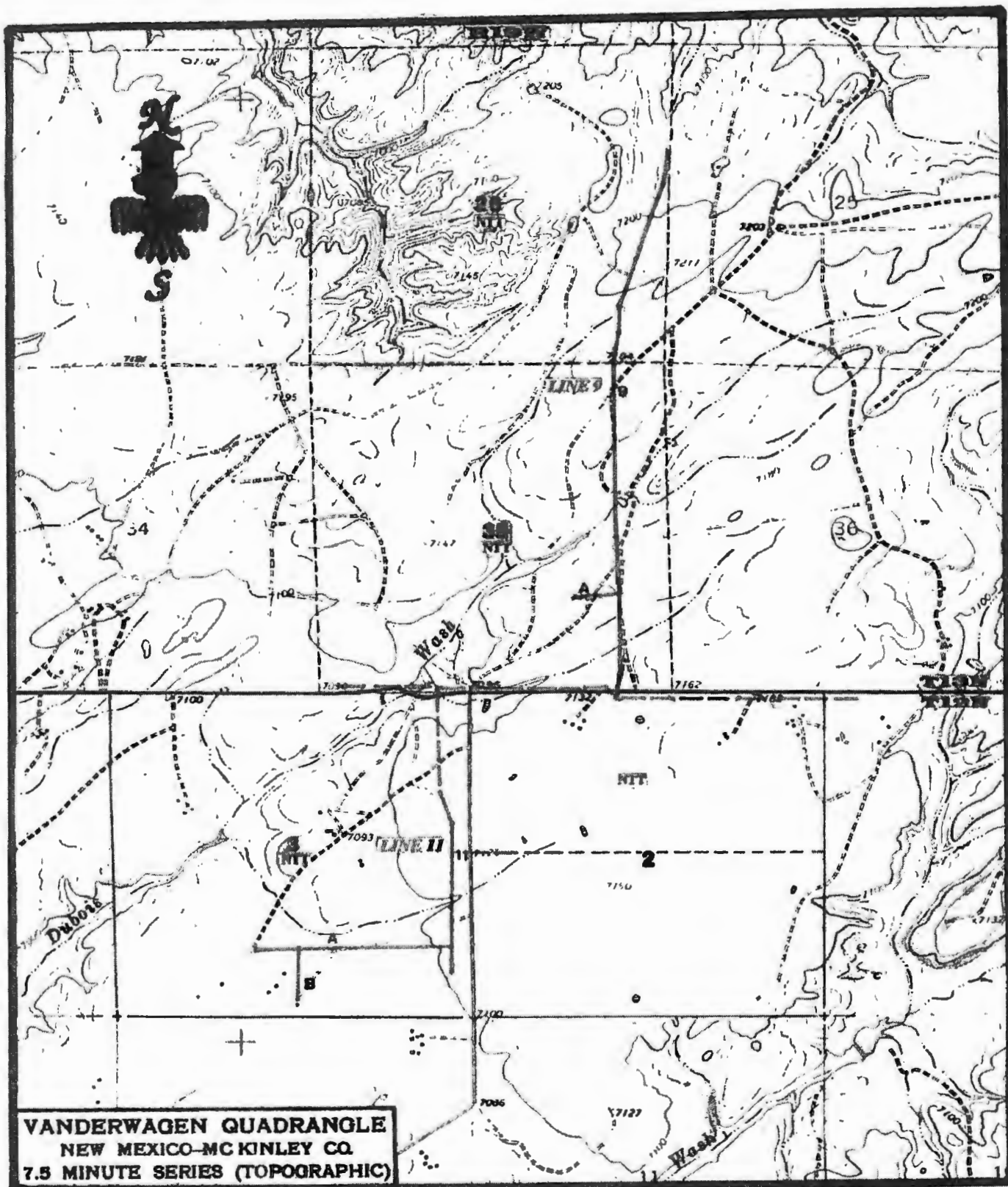


Figure 7

CEE-CHIL-TAH CHAPTER POWER LINE PROJECT
CONTINENTAL DIVIDE ELECTRIC COOPERATIVE, INC.



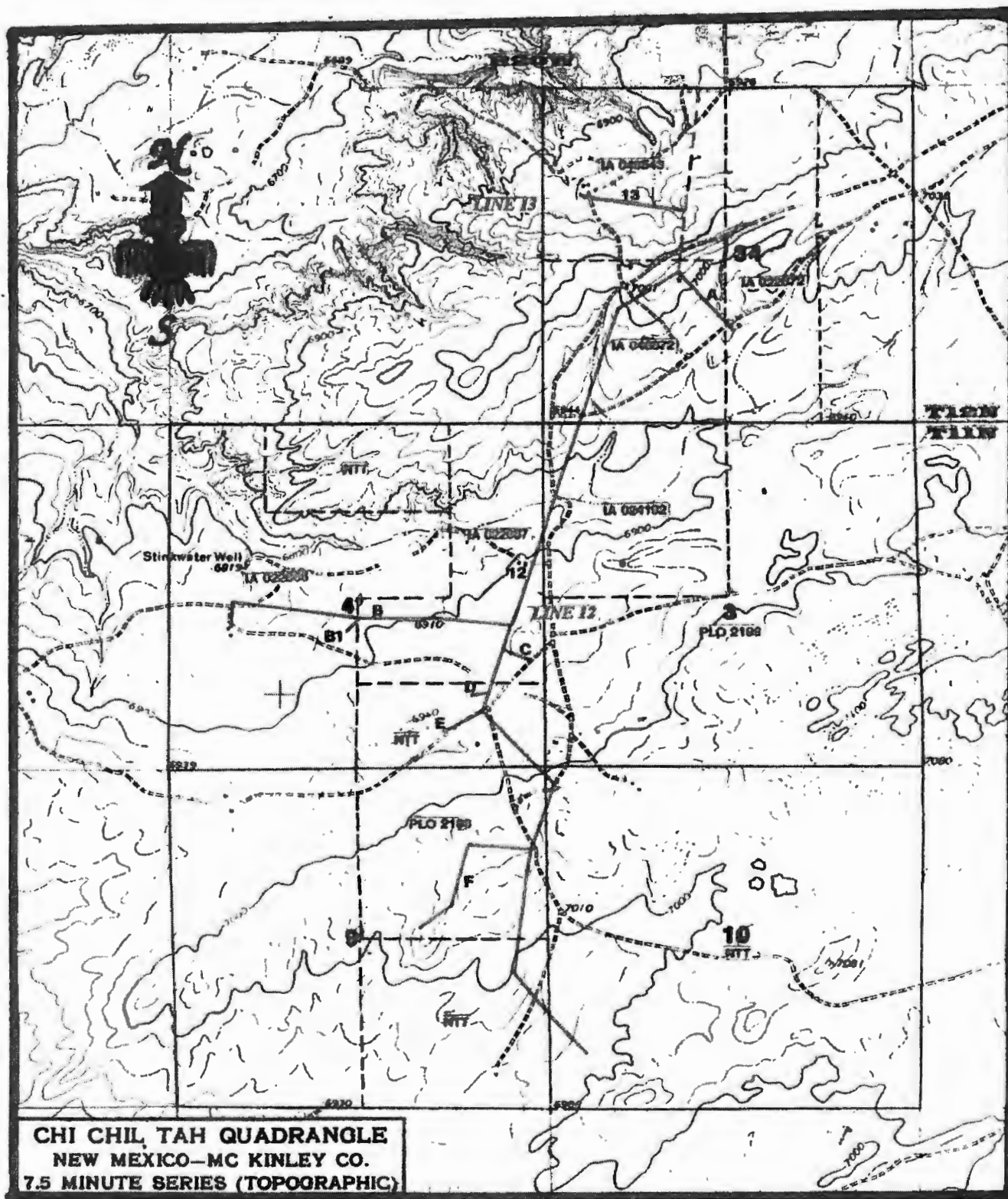


Figure 8

CHI-CHIL-TAH CHAPTER POWER LINE PROJECT
CONTINENTAL DIVIDE ELECTRIC COOPERATIVE, INC.



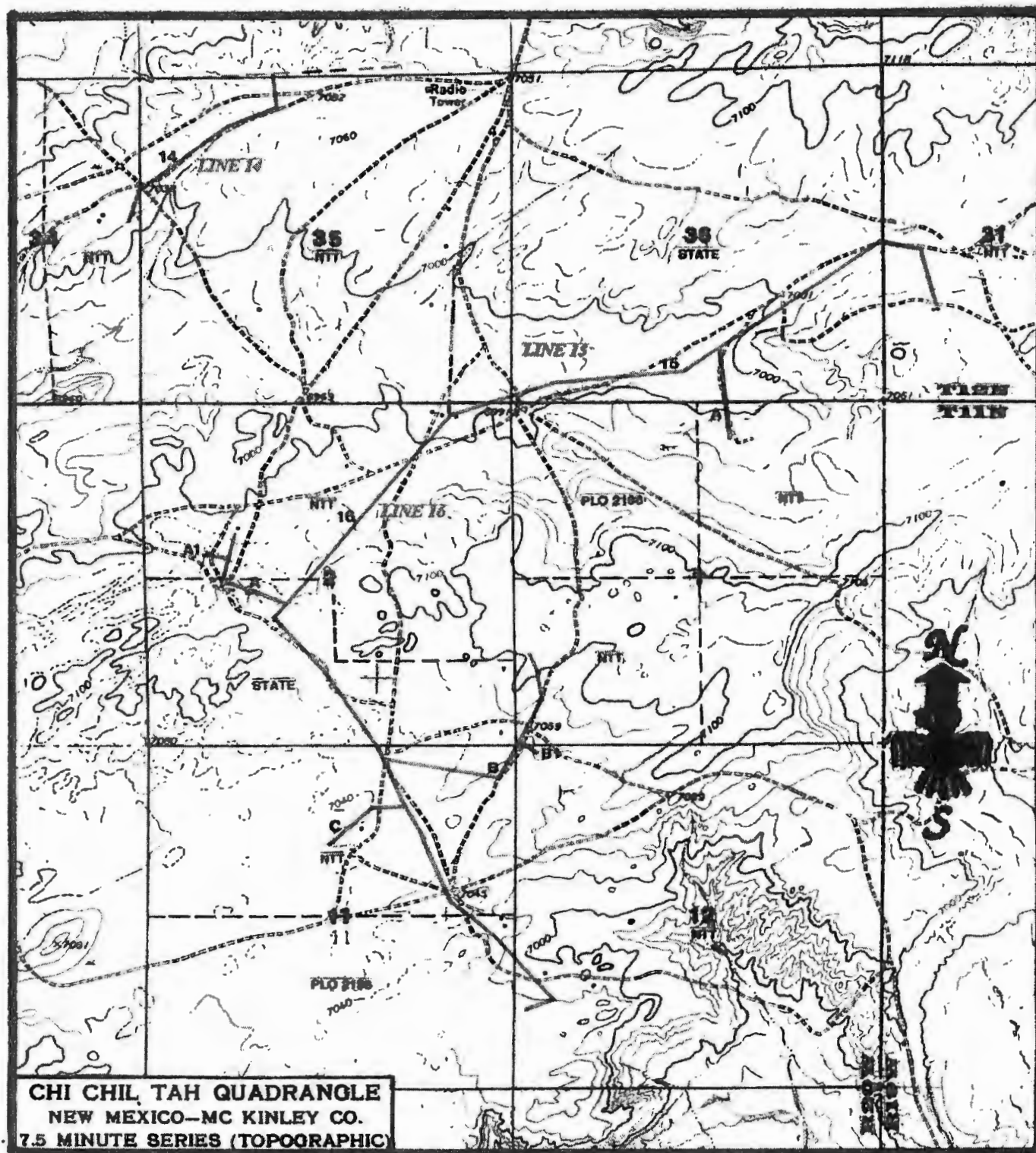


Figure 9

CHI-CHI-TAH CHAPTER POWER LINE PROJECT
CONTINENTAL DIVIDE ELECTRIC COOPERATIVE, INC.

VANDERWAGEN DRAW QUADRANGLE
NEW MEXICO—MC KINLEY CO.
7.5 MINUTE SERIES (TOPOGRAPHIC)

The map displays a topographic representation of the Vanderwagen Draw area. Key features include:

- Topographic Contours:** Elevation lines are shown, with labels such as 6900, 7000, 7100, and 7200.
- Grid System:** A coordinate grid is overlaid on the map.
- Geographical Labels:**
 - GLASSIE SANDERS:** Located in the lower-left quadrant.
 - LINE 17:** A dashed line running horizontally across the middle-right section.
 - LINE 18:** A dashed line running horizontally across the bottom-right section.
 - LA 024187:** A label near the bottom center, possibly indicating a specific location or feature.
- Other Markings:** Various numbers and symbols are scattered throughout, including '6974', '6972', '6955', '6956', '6957', '6958', '6959', '6960', '6961', '6962', '6963', '6964', '6965', '6966', '6967', '6968', '6969', '6970', '6971', '6972', '6973', '6974', '6975', '6976', '6977', '6978', '6979', '6980', '6981', '6982', '6983', '6984', '6985', '6986', '6987', '6988', '6989', '6990', '6991', '6992', '6993', '6994', '6995', '6996', '6997', '6998', '6999', '7000', '7001', '7002', '7003', '7004', '7005', '7006', '7007', '7008', '7009', '7010', '7011', '7012', '7013', '7014', '7015', '7016', '7017', '7018', '7019', '7020', '7021', '7022', '7023', '7024', '7025', '7026', '7027', '7028', '7029', '7030', '7031', '7032', '7033', '7034', '7035', '7036', '7037', '7038', '7039', '7040', '7041', '7042', '7043', '7044', '7045', '7046', '7047', '7048', '7049', '7050', '7051', '7052', '7053', '7054', '7055', '7056', '7057', '7058', '7059', '7060', '7061', '7062', '7063', '7064', '7065', '7066', '7067', '7068', '7069', '7070', '7071', '7072', '7073', '7074', '7075', '7076', '7077', '7078', '7079', '7080', '7081', '7082', '7083', '7084', '7085', '7086', '7087', '7088', '7089', '7090', '7091', '7092', '7093', '7094', '7095', '7096', '7097', '7098', '7099', '7100', '7101', '7102', '7103', '7104', '7105', '7106', '7107', '7108', '7109', '7110', '7111', '7112', '7113', '7114', '7115', '7116', '7117', '7118', '7119', '7120', '7121', '7122', '7123', '7124', '7125', '7126', '7127', '7128', '7129', '7130', '7131', '7132', '7133', '7134', '7135', '7136', '7137', '7138', '7139', '7140', '7141', '7142', '7143', '7144', '7145', '7146', '7147', '7148', '7149', '7150', '7151', '7152', '7153', '7154', '7155', '7156', '7157', '7158', '7159', '7160', '7161', '7162', '7163', '7164', '7165', '7166', '7167', '7168', '7169', '7170', '7171', '7172', '7173', '7174', '7175', '7176', '7177', '7178', '7179', '7180', '7181', '7182', '7183', '7184', '7185', '7186', '7187', '7188', '7189', '7190', '7191', '7192', '7193', '7194', '7195', '7196', '7197', '7198', '7199', '7200', '7201', '7202', '7203', '7204', '7205', '7206', '7207', '7208', '7209', '7210', '7211', '7212', '7213', '7214', '7215', '7216', '7217', '7218', '7219', '7220', '7221', '7222', '7223', '7224', '7225', '7226', '7227', '7228', '7229', '7230', '7231', '7232', '7233', '7234', '7235', '7236', '7237', '7238', '7239', '7240', '7241', '7242', '7243', '7244', '7245', '7246', '7247', '7248', '7249', '7250', '7251', '7252', '7253', '7254', '7255', '7256', '7257', '7258', '7259', '7260', '7261', '7262', '7263', '7264', '7265', '7266', '7267', '7268', '7269', '7270', '7271', '7272', '7273', '7274', '7275', '7276', '7277', '7278', '7279', '7280', '7281', '7282', '7283', '7284', '7285', '7286', '7287', '7288', '7289', '7290', '7291', '7292', '7293', '7294', '7295', '7296', '7297', '7298', '7299', '7300', '7301', '7302', '7303', '7304', '7305', '7306', '7307', '7308', '7309', '7310', '7311', '7312', '7313', '7314', '7315', '7316', '7317', '7318', '7319', '7320', '7321', '7322', '7323', '7324', '7325', '7326', '7327', '7328', '7329', '7330', '7331', '7332', '7333', '7334', '7335', '7336', '7337', '7338', '7339', '7340', '7341', '7342', '7343', '7344', '7345', '7346', '7347', '7348', '7349', '7350', '7351', '7352', '7353', '7354', '7355', '7356', '7357', '7358', '7359', '7360', '7361', '7362', '7363', '7364', '7365', '7366', '7367', '7368', '7369', '7370', '7371', '7372', '7373', '7374', '7375', '7376', '7377', '7378', '7379', '7380', '7381', '7382', '7383', '7384', '7385', '7386', '7387', '7388', '7389', '7390', '7391', '7392', '7393', '7394', '7395', '7396', '7397', '7398', '7399', '7400', '7401', '7402', '7403', '7404', '7405', '7406', '7407', '7408', '7409', '7410', '7411', '7412', '7413', '7414', '7415', '7416', '7417', '7418', '7419', '7420', '7421', '7422', '7423', '7424', '7425', '7426', '7427', '7428', '7429', '7430', '7431', '7432', '7433', '7434', '7435', '7436', '7437', '7438', '7439', '7440', '7441', '7442', '7443', '7444', '7445', '7446', '7447', '7448', '7449', '7450', '7451', '7452', '7453', '7454', '7455', '7456', '7457', '7458', '7459', '7460', '7461', '7462', '7463', '7464', '7465', '7466', '7467', '7468', '7469', '7470', '7471', '7472', '7473', '7474', '7475', '7476', '7477', '7478', '7479', '7480', '7481', '7482', '7483', '7484', '7485', '7486', '7487', '7488', '7489', '7490', '7491', '7492', '7493', '7494', '7495', '7496', '7497', '7498', '7499', '7500', '7501', '7502', '7503', '7504', '7505', '7506', '7507', '7508', '7509', '7510', '7511', '7512', '7513', '7514', '7515', '7516', '7517', '7518', '7519', '7520', '7521', '7522', '7523', '7524', '7525', '7526', '7527', '7528', '7529', '7530', '7531', '7532', '7533', '7534', '7535', '7536', '7537', '7538', '7539', '7540', '7541', '7542', '7543', '7544', '7545', '7546', '7547', '7548', '7549', '7550', '7551', '7552', '7553', '7554', '7555', '7556', '7557', '7558', '7559', '7560', '7561', '7562', '7563', '7564', '7565', '7566', '7567', '7568', '7569', '75



**CHI-CHI-TAH CHAPTER POWER LINE PROJECT
CONTINENTAL DIVIDE ELECTRIC COOPERATIVE, INC.**



Figure 11
 CHE-CHI-TAH CHAPTER POWER LINE PROJECT
 CONTINENTAL DIVIDE ELECTRIC COOPERATIVE, INC.






Figure 12
 CHI-CHIL TAH CHAPTER POWER LINE PROJECT
 CONTINENTAL DIVIDE ELECTRIC COOPERATIVE, INC.






Figure 13

CHI-CHIL-TAH CHAPTER POWER LINE PROJECT
CONTINENTAL DIVIDE ELECTRIC COOPERATIVE, INC.








Figure 14
CHICHI-TAH CHAPTER POWER LINE PROJECT
CONTINENTAL DIVIDE ELECTRIC COOPERATIVE, INC.





TYPICAL SANDERS, LINE 17 AND LINE 18 AREA



AREA AROUND LINE 15 - LINE 16

Figure 15

CHI-CHI, TAH CHAPTER POWER LINE PROJECT
CONTINENTAL DIVIDE ELECTRIC COOPERATIVE, INC.



Document No. 009791Date Issued: 02/26/2018**EXECUTIVE OFFICIAL REVIEW**Title of Document: CDEC, ROW Chi Chil Tah Chapter Area Contact Name: YAZZIE, ELERINA BProgram/Division: DIVISION OF NATURAL RESOURCESEmail: e_yazzie@navajo-nsn.gov Phone Number: 928/871/6447☐ **Business Site Lease** Sufficient Insufficient

- | | | | |
|---|-------------|--------------------------|--------------------------|
| 1. Division: _____ | Date: _____ | <input type="checkbox"/> | <input type="checkbox"/> |
| 2. Office of the Controller: _____ | Date: _____ | <input type="checkbox"/> | <input type="checkbox"/> |
| (only if Procurement Clearance is not issued within 30 days of the initiation of the E.O. review) | | | |
| 3. Office of the Attorney General: _____ | Date: _____ | <input type="checkbox"/> | <input type="checkbox"/> |

☐ **Business and Industrial Development Financing, Veteran Loans, (i.e. Loan, Loan Guarantee and Investment) or Delegation of Approving and/or Management Authority of Leasing transactions**

- | | | | |
|--|-------------|--------------------------|--------------------------|
| 1. Division: _____ | Date: _____ | <input type="checkbox"/> | <input type="checkbox"/> |
| 2. Office of the Attorney General: _____ | Date: _____ | <input type="checkbox"/> | <input type="checkbox"/> |

☐ **Fund Management Plan, Expenditure Plans, Carry Over Requests, Budget Modifications**

- | | | | |
|---|-------------|--------------------------|--------------------------|
| 1. Office of Management and Budget: _____ | Date: _____ | <input type="checkbox"/> | <input type="checkbox"/> |
| 2. Office of the Controller: _____ | Date: _____ | <input type="checkbox"/> | <input type="checkbox"/> |
| 3. Office of the Attorney General: _____ | Date: _____ | <input type="checkbox"/> | <input type="checkbox"/> |

☐ **Navajo Housing Authority Request for Release of Funds**

- | | | | |
|--|-------------|--------------------------|--------------------------|
| 1. NNEPA: _____ | Date: _____ | <input type="checkbox"/> | <input type="checkbox"/> |
| 2. Office of the Attorney General: _____ | Date: _____ | <input type="checkbox"/> | <input type="checkbox"/> |

☐ **Lease Purchase Agreements**

- | | | | |
|--|-------------|--------------------------|--------------------------|
| 1. Office of the Controller: _____ | Date: _____ | <input type="checkbox"/> | <input type="checkbox"/> |
| (recommendation only) | | | |
| 2. Office of the Attorney General: _____ | Date: _____ | <input type="checkbox"/> | <input type="checkbox"/> |

☐ **Grant Applications**

- | | | | |
|---|-------------|--------------------------|--------------------------|
| 1. Office of Management and Budget: _____ | Date: _____ | <input type="checkbox"/> | <input type="checkbox"/> |
| 2. Office of the Controller: _____ | Date: _____ | <input type="checkbox"/> | <input type="checkbox"/> |
| 3. Office of the Attorney General: _____ | Date: _____ | <input type="checkbox"/> | <input type="checkbox"/> |

☐ **Five Management Plan of the Local Governance Act, Delegation of an Approving Authority from a Standing Committee, Local Ordinances (Local Government Units), or Plans of Operation/Division Policies Requiring Committee Approval**

- | | | | |
|--|-------------|--------------------------|--------------------------|
| 1. Division: _____ | Date: _____ | <input type="checkbox"/> | <input type="checkbox"/> |
| 2. Office of the Attorney General: _____ | Date: _____ | <input type="checkbox"/> | <input type="checkbox"/> |

☐ **Relinquishment of Navajo Membership**


- | | | | |
|--|-------------|--------------------------|--------------------------|
| 1. Land Department: _____ | Date: _____ | <input type="checkbox"/> | <input type="checkbox"/> |
| 2. Elections: _____ | Date: _____ | <input type="checkbox"/> | <input type="checkbox"/> |
| 3. Office of the Attorney General: _____ | Date: _____ | <input type="checkbox"/> | <input type="checkbox"/> |

			Sufficient	Insufficient
<input type="checkbox"/>	Land Withdrawal or Relinquishment for Commercial Purposes			
1. Division:	_____	Date: _____	<input type="checkbox"/>	<input type="checkbox"/>
2. Office of the Attorney General:	_____	Date: _____	<input type="checkbox"/>	<input type="checkbox"/>
<input type="checkbox"/>	Land Withdrawals for Non-Commercial Purposes, General Land Leases and Resource Leases			
1. NLD	_____	Date: _____	<input type="checkbox"/>	<input type="checkbox"/>
2. F&W	_____	Date: _____	<input type="checkbox"/>	<input type="checkbox"/>
3. HPD	_____	Date: _____	<input type="checkbox"/>	<input type="checkbox"/>
4. Minerals	_____	Date: _____	<input type="checkbox"/>	<input type="checkbox"/>
5. NNEPA	_____	Date: _____	<input type="checkbox"/>	<input type="checkbox"/>
6. DNR	_____	Date: _____	<input type="checkbox"/>	<input type="checkbox"/>
7. DOJ	_____	Date: _____	<input type="checkbox"/>	<input type="checkbox"/>
<input type="checkbox"/>	Rights of Way			
1. NLD	_____	Date: _____	<input type="checkbox"/>	<input type="checkbox"/>
2. F&W	_____	Date: _____	<input type="checkbox"/>	<input type="checkbox"/>
3. HPD	_____	Date: _____	<input type="checkbox"/>	<input type="checkbox"/>
4. Minerals	_____	Date: _____	<input type="checkbox"/>	<input type="checkbox"/>
5. NNEPA	_____	Date: _____	<input type="checkbox"/>	<input type="checkbox"/>
6. Office of the Attorney General:	_____	Date: _____	<input type="checkbox"/>	<input type="checkbox"/>
7. OPVP	_____	Date: _____	<input type="checkbox"/>	<input type="checkbox"/>
<input type="checkbox"/>	Oil and Gas Prospecting Permits, Drilling and Exploration Permits, Mining Permit, Mining Lease			
1. Minerals	_____	Date: _____	<input type="checkbox"/>	<input type="checkbox"/>
2. OPVP	_____	Date: _____	<input type="checkbox"/>	<input type="checkbox"/>
3. NLD	_____	Date: _____	<input type="checkbox"/>	<input type="checkbox"/>
<input type="checkbox"/>	Assignment of Mineral Lease			
1. Minerals	_____	Date: _____	<input type="checkbox"/>	<input type="checkbox"/>
2. DNR	_____	Date: _____	<input type="checkbox"/>	<input type="checkbox"/>
3. DOJ	_____	Date: _____	<input type="checkbox"/>	<input type="checkbox"/>
<input checked="" type="checkbox"/>	ROW (where there has been no delegation of authority to the Navajo Land Department to grant the Nation's consent to a ROW)			
1. NLD	_____	Date: _____	<input type="checkbox"/>	<input type="checkbox"/>
2. F&W	_____	Date: _____	<input type="checkbox"/>	<input type="checkbox"/>
3. HPD	_____	Date: _____	<input type="checkbox"/>	<input type="checkbox"/>
4. Minerals	_____	Date: _____	<input type="checkbox"/>	<input type="checkbox"/>
5. NNEPA	_____	Date: _____	<input type="checkbox"/>	<input type="checkbox"/>
6. DNR	_____	Date: _____	<input type="checkbox"/>	<input type="checkbox"/>
7. DOJ <i>(ic)</i>	<i>V. Blackman</i>	Date: <i>4/24/18</i>	<input checked="" type="checkbox"/>	<input type="checkbox"/>
8. OPVP	<i>W</i>	Date: <i>5-2-18</i>	<input checked="" type="checkbox"/>	<input type="checkbox"/>
<input type="checkbox"/>	OTHER:			
1.	_____	Date: _____	<input type="checkbox"/>	<input type="checkbox"/>
2.	_____	Date: _____	<input type="checkbox"/>	<input type="checkbox"/>
3.	_____	Date: _____	<input type="checkbox"/>	<input type="checkbox"/>
4.	_____	Date: _____	<input type="checkbox"/>	<input type="checkbox"/>
5.	_____	Date: _____	<input type="checkbox"/>	<input type="checkbox"/>



NAVAJO NATION DEPARTMENT OF JUSTICE

DOCUMENT REVIEW REQUEST FORM



DOJ
04/11/18 3:45 pm
DATE / TIME
<input type="checkbox"/> 7 Day Deadline
DOC #: 009791
SAS #:
UNIT: NRU

☐ RESUBMITTAL

*** FOR NNDOJ USE ONLY - DO NOT CHANGE OR REVISE FORM. VARIATION OF THIS FORM WILL NOT BE ACCEPTED. ***

CLIENT TO COMPLETE

DATE OF REQUEST:	4/11/2018	DIVISION:	Division Natural Resources
CONTACT NAME:	Michelle Hoskie or Stevie Hudson	DEPARTMENT:	General Land Development Department
PHONE NUMBER:	871-6447 or 871-6423	E-MAIL:	michellehoskie@frontier.com

TITLE OF DOCUMENT: CDEC CHICHILTAH CHAPTER AREA ROW RENEWAL E-NM-99-22

DOJ SECRETARY TO COMPLETE

DATE/TIME IN UNIT:	4.11.83 4:10	REVIEWING ATTORNEY/ADVOCATE:	Levin Chee 4.20.18
DATE TIME OUT OF UNIT:	4.24.18 4:35		

DOJ ATTORNEY / ADVOCATE COMMENTS

Document is legally sufficient.

REVIEWED BY: (Print)	Date / Time	SURNAMED BY: (Print)	Date / Time
Emmie Chase	4/24/18	V Blackhat	4/24/18 3:06 pm
DOJ Secretary Called: Stevie H. for Document Pick Up on 4.24.18 at 4:20 By: TJ			


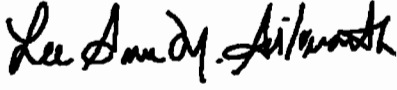



PICKED UP BY: (Print)

DATE / TIME:

NNDOJ/DRRF-July 2013

COMPLETED

Tier 1 Document Voting Results

User Name (Facility)	Job Title	Department	Vote Cast	Comments	Replies	Vote Date	Signature
Eugenia Quintana EPA (Navajo Land Title Data System - Windowrock AZ)	Air and Toxics - Reviewer	Navajo Nation Environmental Protection Agency	Approved	1. ROW renewal package should also include previous environmental documents. Did not note any environmental documents in this renewal package.	1. No Reply	27-Mar-2018	
Lee Anna Martinez EPA (Navajo Land Title Data System - Windowrock AZ)	Water Quality - Reviewer	Navajo Nation Environmental Protection Agency	Approved	1. Please contact our Water Quality Office should your project impact any ephemeral, or perennial waterways. Thank you. (928) 871-7692	1. No Reply	22-Mar-2018	
Najamh Tariq (Navajo Land Title Data System - Windowrock AZ)	Approver	Department of Water Resources	Approved	no comments	No Reply	05-Mar-2018	
Pam Kyselka F&W (Navajo Land Title Data System - Windowrock AZ)	Technical Review	Fish and Wildlife	Approved	1. #18cdco1	1. No Reply	05-Mar-2018	
Pam Maples EPA (Navajo Land Title Data System - Windowrock AZ)	Storage Tanks Program - Reviewer	Navajo Nation Environmental Protection Agency	Approved	1. With Conditions	1. No Reply	07-Mar-2018	
Patrick Antonio (Navajo Land Title Data System - Windowrock AZ)	Water Quality - Supervisor	Navajo Nation Environmental Protection Agency	Approved	1. ROW renewal to operate and maintain existing utility lines with no imminent construction proposed. No coverage required under the federal Construction General Permit for storm water discharges from construction sites.	1. No Reply	06-Mar-2018	

Robert Allan Deputy DNR Administration Approved 1. CONDITIONAL- 1. No 26-Mar-2018
DNR Director (Navajo Land DNR Title Data System - Windowrock AZ) - Need to add Navajo Nation Terms and Conditions Form
Robert O. Allan

Tamara Billie HPD Historic Preservation Department Approved 1. Project location areas are noted in the Previous Grant of Easement for ROW Section. 1. No Reply 13-Mar-2018
NNHP Reviewer (Navajo Land Title Data System - Windowrock AZ)
Tamara Billie

Yolanda Public Navajo Nation Environmental Protection Agency Approved no comments No Reply 06-Mar-2018
Barney EPA Water System Supervision Program (Navajo Land Title Data System - Windowrock AZ)
Yolanda

**RESOURCES AND DEVELOPMENT COMMITTEE
24TH NAVAJO NATION COUNCIL**

THIRD YEAR 2021

**ROLL CALL
VOTE TALLY SHEET**

LEGISLATION #0214-21: AN ACTION RELATING TO RESOURCES AND DEVELOPMENT; APPROVING THE GRANT OF RIGHT-OF-WAY TO CONTINENTAL DIVIDE ELECTRIC COOPERATIVE, INC., FOR THE CHICHILTAH SINGLE PHASE 14.4 KV ELECTRICAL POWERLINE EXTENSION PROJECT LOCATED ON NAVAJO NATION TRUST LANDS IN CHICHILTAH CHAPTER VICINITY (MCKINLEY COUNTY, NEW MEXICO). *Sponsor: Honorable Mark A. Freeland*

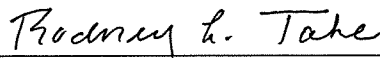
Date: November 3, 2021 – Regular Meeting (Teleconference)
Location: Resources and Development Committee members called in via teleconference from their location within the boundary of the Navajo Nation.

Main Motion:

M: Wilson C. Stewart, Jr. **S:** Thomas Walker, Jr. **V:** 5-0-1 (CNV)
In Favor: Thomas Walker, Jr.; Kee Allen Begay, Jr.; Herman M. Daniels; Mark A. Freeland; Wilson C. Stewart, Jr.
Opposition: None
Excuse: None
Not Voting: Rickie Nez, *Chairperson*



Honorable Rickie Nez, *Chairperson*
Resources and Development Committee



Rodney L. Tahe, *Legislative Advisor*
Office of Legislative Services