

## LEGISLATIVE SUMMARY SHEET

Tracking No. 0035-21

**DATE:** March 3, 2021

**TITLE OF RESOLUTION:** AN ACTION RELATING TO RESOURCES AND DEVELOPMENT, HEALTH, EDUCATION AND HUMAN SERVICES AND NAABIK'ÍYÁTI' COMMITTEES; STRONGLY ADVISING THAT THE INDIAN HEALTH SERVICE, OFFICE OF ENVIRONMENTAL HEALTH, STREAMLINE DELIVERY OF SANITATION SERVICES

**PURPOSE:** This resolution, if adopted, would strongly advise that the Indian Health Service, Office of Environmental Health, to streamline delivery of sanitation services.

This written summary does not address recommended amendments as may be provided by the standing committees. The Office of Legislative Counsel requests each Council Delegate to review each proposed resolution in detail.

5-DAY BILL HOLD PERIOD: 16 days  
Website Posting Time/Date: 03-10-2021  
Posting End Date: 03-15-2021  
Eligible for Action: 03-16-2021

Resources & Development Committee

Thence


Health Education & Human Services Committee

Thence

Naabik'iyáti' Committee

PROPOSED STANDING COMMITTEE RESOLUTION  
24<sup>th</sup> NAVAJO NATION COUNCIL – Third Year, 2021

INTRODUCED BY

  
(Prime Sponsor) EDMUND YARIE

TRACKING NO. 0035-21

AN ACTION

RELATING TO RESOURCES AND DEVELOPMENT, HEALTH, EDUCATION  
AND HUMAN SERVICES AND NAABIK'ÍYÁTI' COMMITTEES; STRONGLY  
ADVISING THAT THE INDIAN HEALTH SERVICE, OFFICE OF  
ENVIRONMENTAL HEALTH, STREAMLINE DELIVERY OF SANITATION  
SERVICES

WHEREAS:

A. The Resources and Development Committee is a standing committee of the Navajo Nation Council. 2 N.N.C. § 500(A). The committee, among other duties and responsibilities, exercises oversight authority over such matters as water, the environment and public utilities. 2 N.N.C. § 500(C).

B. The Health, Education and Human Services Committee is a standing committee of the Navajo Nation Council. 2 N.N.C. § 400(A). Among other responsibilities, the committee oversees all education and health-related activities of the Navajo Nation. 2 N.N.C. § 401(C) (2).

C. The Naabik'iyáti' Committee is a standing committee of the Navajo Nation Council 2 N.N.C. § 700(A). The committee, among other responsibilities, "coordinate[s] all federal, county and state programs with other standing committees and branches of the Navajo Nation government to provide the most efficient delivery of services to the Navajo Nation." 2 N.N.C. § 701(A)(4).

1 D. The Indian Health Service, Office of Environmental Health, hereafter referred to as  
2 IHS, has the responsibility through Public Law 86-121 to provide sanitary facilities  
3 including but not limited to indoor plumbing, piped water services, cisterns systems,  
4 wastewater domestic sewer lines, and septic tank and drain field systems to federally  
5 recognized Native American and Alaskan Native tribes, including the Navajo Nation and  
6 its people.

7 E. The IHS provides typical feedback to customers once a customer is funded on a  
8 project, and the average timeline to complete construction is five (5) years. This typical  
9 time frame is far too lengthy for people to wait for sanitary services and life sustaining  
10 potable water supply. Further, the COVID-19 pandemic crisis revealed and reemphasized  
11 the substantial amount of Navajo homes that still do not have these basic services.

12 F. The response to COVID-19 by the IHS Headquarters of installing transitional  
13 watering points was very much appreciated. However, the Sanitation Deficiency System  
14 (SDS) is substantially outdated.

15 G. The IHS 121 program is also unacceptably underfunded to meet the needs on the  
16 Navajo Nation. The unmet need as of December 2020 on Navajo Nation was \$535  
17 million and increasing by \$15.5 million per year. See attached Exhibit A, letter dated  
18 December 23, 2020 from NAIHS to President Jonathan Nez, *Navajo Area IHS Sanitation*  
19 *Deficiency System (SDS) List – FY 2021*.

20  
21 NOW THEREFORE BE IT RESOLVED:

22 The Navajo Nation hereby strongly advises that the Indian Health Service, Office of  
23 Environmental Health, streamline delivery of its sanitation services and make the process  
24 of delivering these critical services much more efficient. More particularly:

25 A. The IHS program must reevaluate the funding level to systematically address the  
26 substantial unmet needs on the Navajo Nation and create a dedicated timeline to  
27 accomplish these objectives.

28 B. The IHS must update the data and bring current the Sanitation Deficiency System for  
29 homes lacking service on the Navajo Nation.  
30

1 C. The IHS must provide proper and sufficient resources to the Navajo Area Indian  
2 Health Services, its Office of Environmental Health program, so that the program can  
3 timely execute the needed projects within the Navajo Nation.

4 D. The IHS must also review and make effective the rules, regulations and criteria for  
5 the work required and funded.  
6  
7  
8  
9  
10  
11  
12  
13  
14  
15  
16  
17  
18  
19  
20  
21  
22  
23  
24  
25  
26  
27  
28  
29  
30



DEPARTMENT OF HEALTH & HUMAN SERVICES

Public Health Service

Navajo Area  
Indian Health Service  
P.O. Box 9020  
Window Rock, Arizona 86515-9020

December 23, 2020

Honorable Jonathan Nez, President  
The Navajo Nation  
P.O. Box 7440  
Window Rock, Arizona 86515



**RE: Navajo Area IHS Sanitation Deficiency System (SDS) List – FY 2021**

Dear Honorable President Nez:

Attached please find the most current Indian Health Service (IHS) Sanitation Deficiency System (SDS) report for domestic water, waste water and solid waste unmet needs for existing Navajo homes. The SDS is mandated by Public Law 94-437, the Indian Health Care Improvement Act, as amended. Although we update this list annually and submit it to our Headquarters office for inclusion into the national list, it may be amended at any time, and we seek and welcome your comments for the purpose of thoroughness. This Navajo SDS list was reviewed and updated during the 2020 calendar year, and was officially made part of the IHS Headquarters record on December 2, 2020.

The first page of the report is a summary of the identified reportable and eligible sanitation deficiencies for the Navajo Nation. The following five pages of the report is a one-line listing of the 374 reportable sanitation facilities projects, in priority order, that are necessary to correct these sanitation deficiencies. The funding priority is based on several scoring factors, with the dominant factors being the deficiency levels and the cost per home of each project.

The total estimated cost of all reportable projects is approximately \$535 million, an increase of \$15.5 million from the previous year. The total cost of projects that are economically feasible for IHS funding is approximately \$166 million. Although the Navajo Area IHS, one of twelve IHS Areas nationally, secures approximately 20% of all the Public Law 86-121 funding by Congress for these projects, at the current level of funding it will take approximately 6 years to fund the feasible projects.

In preparing this SDS list we have worked with the local Chapters, the Navajo Tribal Utility Authority, and the Nation's Department of Water Resources. Should your office wish to comment or add to this list, or would like more detailed information on individual projects, please contact CAPT Rachael Brown, Director, Division of Sanitation Facilities Construction, at (928) 871-5851.

Sincerely,

Roselyn Tso -S  
Digitally signed by Roselyn  
Tso -S  
Date: 2020.12.22 16:27:50  
-07'00'

Roselyn Tso  
Area Director, Navajo Area  
Indian Health Service

xc: Myron Lizer, Vice President, Navajo Nation  
Seth Damon, Speaker, Navajo Nation Council  
Rickie Nez, Chairperson, Resources and Development Committee, Navajo Nation  
Daniel E. Tso, Chairperson, Health, Education and Human Services Committee, Navajo Nation  
Rex Kontz, Deputy General Manager, NTUA, Navajo Nation  
Brett Grubbs, General Manager, NECA, Navajo Nation  
Rudy Shebala, Executive Director, Division of Natural Resources, Navajo Nation  
Pearl Yellowman, Executive Director, Division of Community Development, Navajo Nation  
Patrick Dalgai, CDBG Program, Community Housing Infrastructure Department, Navajo Nation  
James Adakai, Capital Projects Managmt Dept, Div. of Community Development, Navajo Nation  
Jason John, Director, Department of Water Resources, Navajo Nation  
Najam H. Tariq, Director Tech. Constn. & Ops., Department of Water Resources, Navajo Nation  
Ronnie Ben, Acting Director, Navajo Nation EPA  
Yolanda Barney, Public Water Systems Supervision Program, Navajo Nation EPA  
Tomas Torres, Director, Water Division, EPA Region 9 (WTR-1)  
Nancy Sockabasin, Tribal Drinking Water Team, EPA Region 9 (WTR-4)  
Emmanuelle Rapicavoli, Tribal Drinking Water Team, EPA Region 9 (WTR-4)  
Director, OEHE, NAIHS  
Director, DSFC, NAIHS  
District Engineers, DSFC, NAIHS; Ft. Defiance, Tuba City, Shiprock, Gallup Districts  
File: C971.51 SDS

Printed: 12/17/2020 08:21AM  
(Mountain)

## STARS

**SDS SUMMARY (1 PAGE) — DRAFT**  
**Area: NA**

## GENERAL AREA INFORMATION

Number of Projects:	
Total Data Base:	374
Current Agency Funding Plan:	160
Total Project Costs (Eligible):	
Total Data Base:	\$535,580,490
Current Agency Funding Plan:	\$165,706,620
Estimated Number of Homes Without Potable Water (Reportable homes)	3,458
Estimated Number of Homes at Deficiency Levels 4 and 5	3,548
Estimated Number of Homes at Deficiency Levels 2 through 5	23,891
Estimated Number of Homes at Deficiency Levels 1 through 5	42,840
Estimated Number of Homes at Deficiency Levels 0 through 5	56,664
Number of Communities in Deficiency Profile	172

## DEFICIENCY LEVEL INFORMATION

DEFICIENCY LEVEL	0	1	2	3	4	5
Homes	13,824	18,949	17,216	3,127	1,901	1,647
Percent Eligible Homes	57.86	79.31	72.06	13.09	7.96	6.89
Number of Projects		3	45	20	186	120
Estimated Cost (Eligible):						
Total Data Base:		\$3,410,000	\$71,082,980	\$31,795,559	\$326,860,820	\$102,431,131
Curr. Funding Plan:			\$64,316,931	\$30,282,551	\$9,015,019	\$62,092,119

## TYPE OF SERVICE INFORMATION

TYPE OF SERVICE	WATER	SEWER	SOLID WASTE	O & M
Homes at IDL 0	22,219	21,082	35,275	N/A
Homes at IDL 1	22,692	19,477	21,214	N/A
Homes at IDL 2	8,242	11,460	0	N/A
Homes at IDL 3	53	2,908	175	N/A
Homes at IDL 4	1,811	90	N/A	N/A
Homes at IDL 5	1,647	1,647	N/A	N/A
Homes at IDL 2 - 5	11,753	16,105	175	N/A
Percent of Eligible Homes	49.19	67.41	0.73	N/A
Estimated Costs (Eligible):				
Total Data Base:	\$438,565,279	\$96,602,211	\$413,000	\$0
Curr. Funding Plan:	\$83,098,255	\$82,195,365	\$413,000	\$0

## Report Criteria

**Dataset:** Snapshot – 2021 - IHS National (#19910  
12/02/2020 03:58 Hawasly Ramsey)  
**Area(s) :** NA  
**Funded?** No  
**Reportable?** Yes  
**Funding :** Eligible  
**Project Tier :** All



Printed: 12/17/2020 09:42AM (Mountain)

STARS

Printed By: McDonnell David

## SDS ONE-LINE LISTING

Project	Project Name	Project Tier	Tribe	Res.	Dist.	Office	Pri.	DL	Total Score	Homes	Total Contributions	Project Cost (Eligible)	Cumulative Cost (Eligible)
AZ09184-0302	SIHASIN W48 TEESTO WATER BLOWING EXTENSION	Tier 1: Ready To Fund	084	120	02	019	1	5	68	23	1,241,500	1,438,000	1,438,000
AZ01036-0701*	SIHASIN W37 Many Farms Lake Phase 3	Tier 1: Ready To Fund	084	120	01	016	2	5	68	35	1,501,200	2,567,000	4,005,000
AZ01012-2801	Chinle Scattered 2020	Tier 1: Ready To Fund	084	120	01	016	3	5	67	22	0	829,000	4,834,000
NM24610-0901	FFO Scattered A	Tier 1: Ready To Fund	084	120	03	012	4	5	67	8	0	311,000	5,145,000
AZ09166-0701	Kayenta Scattered Waterline Extension	Tier 1: Ready To Fund	084	120	02	015	5	5	67	8	0	306,000	5,451,000
AZ01020-0201	Denneholso Scattered Waterline Extension	Tier 1: Ready To Fund	084	120	02	015	6	5	66	5	0	197,000	5,648,000
NM24624-0302*	SIHASIN W58 NEWCOMB NORTH WL EXT I	Tier 1: Ready To Fund	084	120	03	017	7	5	66	5	417,600	1,061,000	6,109,000
NM24630-0101*	SIHASIN W57 SHEEPSPRINGS WL EXT W/ BOOSTER PAQ U01	Tier 1: Ready To Fund	084	120	03	017	8	5	66	7	768,000	1,223,000	7,132,000
NM17403-1601	Gallup East Scattered 2020	Tier 1: Ready To Fund	084	120	04	014	9	5	65	5	0	227,000	7,359,000
NM17418-1303	ChurchRock Superman Canyon Scattered	Tier 1: Ready To Fund	084	120	04	014	10	5	65	2	0	86,000	7,445,000
UT19813-0603	Navajo Mtn Scattered Waterline Ext	Tier 1: Ready To Fund	084	120	02	018	11	5	65	8	0	289,000	7,734,000
NM17002-0107*	PTF COUSINS RADIOTOWER LOOP PH3 EXT.	Tier 1: Ready To Fund	084	120	04	014	12	5	65	16	1,480,000	1,480,000	9,214,000
AZ01024-1201	Fort Defiance Scattered 2020	Tier 1: Ready To Fund	084	120	01	013	13	5	64	21	0	864,000	10,078,000
NM17467-2101	Red Rock-South Wooded Hill Rd. Extension	Tier 1: Ready To Fund	084	120	04	014	14	5	64	4	0	184,000	10,262,000
AZ09158-2500	WINSLOW SCATTERED 2020	Tier 1: Ready To Fund	084	120	02	019	15	5	64	16	0	620,016	10,882,016
AZ01058-0301	SWEETWATER CHAPTER WATERING POINT	Tier 1: Ready To Fund	084	120	03	017	16	4	64	10	0	169,000	11,051,016
AZ09166-2302	Kayenta WWTP Upgrade NTUA PH 2	Tier 1: Ready To Fund	084	120	02	015	17	3	63	1353	14,474,000	1,443,795	12,494,811
AZ03135-2801	Tuba City WWTP Sewer Line Bridge Crossing Replacement	Tier 1: Ready To Fund	084	120	02	018	18	3	63	1508	1,025,026	785,974	13,280,785
AZ03135-2401	Tuba City WWTP Upgrades NTUA Ph 1	Tier 1: Ready To Fund	084	120	02	018	19	3	63	1515	997,000	774,000	14,054,785
AZ03109-0803	COPPERMINE - KOKO EXT PHASE 3 (P)	Tier 1: Ready To Fund	084	120	02	018	20	5	62	32	0	1,833,000	15,887,785
AZ09180-1501	SHONTO - WHITE POST EAST EXTN	Tier 1: Ready To Fund	084	120	02	018	21	5	61	27	0	1,752,000	17,639,785
UT19815-1501*	WHITE MESA BENALLY CAMP UTAH NAVAJO TRUST FUND	Tier 1: Ready To Fund	084	120	03	017	22	5	61	7	278,000	612,000	18,251,785
NM17477-0501*	Standing Rock Ellsworth EXTENSION	Tier 1: Ready To Fund	084	120	04	011	23	4	60	2	0	159,000	18,410,785
AZ09158-2101*	DILKON-STANDING HORSE EXT.	Tier 1: Ready To Fund	084	120	02	019	24	4	59	7	0	583,002	18,993,787
NM24623-0801	Naschitti - Daylight Mesa Extension	Tier 1: Ready To Fund	084	120	04	014	25	5	59	7	0	516,000	19,509,787
AZ01012-2302	Chinle WWTP Renovation NTUA Ph 2	Tier 1: Ready To Fund	084	120	01	016	26	3	59	983	10,062,300	1,813,000	31,322,787
AZ01047-0601	SIHASIN W40 Rough Rock North WL Ext U58 (X)	Tier 2: Engineering Assessed	084	120	01	016	27	4	58	72	2,011,000	2,811,000	34,133,787
NM01064-1601	Tohajiilee Scattered Homes (X)	Tier 2: Engineering Assessed	084	120	04	014	28	5	55	17	0	429,000	34,562,787
AZ09158-1001	SIHASIN DILKON - PYRAMID BUTTE EXT. T67 (X)	Tier 2: Engineering Assessed	084	120	02	019	29	5	55	34	1,370,000	1,728,000	36,290,787
NM17487-1501	SIHASIN W62 TWIN LAKES-Tohlekai South Ext (X)	Tier 2: Engineering Assessed	084	120	04	014	30	5	55	7	409,000	409,000	36,699,787
NM24610-0801	FFO Regular Scattered (X)	Tier 2: Engineering Assessed	084	120	03	012	31	5	54	25	0	870,999	37,570,786
NM17002-0109	SIHASIN COUSINS RADIOTOWER LOOP PH4 EXT.(X)	Tier 2: Engineering Assessed	084	120	04	014	32	4	54	14	275,880	599,000	38,169,786
NM17491-0703	SIHASIN W61 RINCON MARQUEZ-Extensions U24(X)	Tier 2: Engineering Assessed	084	120	04	011	33	4	54	29	1,460,000	1,721,000	39,890,786
AZ01054-0104	SIHASIN W43 Spider Rock-Chinle WL Ext Phase 3 (X)	Tier 2: Engineering Assessed	084	120	01	016	34	5	53	56	3,843,000	3,843,000	43,733,786
AZ09923-0502	SIHASIN W34 Jeddito Goldwater Loop Ph.2 (X)	Tier 2: Engineering Assessed	084	120	01	013	35	5	53	26	1,591,000	1,591,000	45,324,786
AZ01030-0501	Cross Canyon South- CISTERN	Tier 1: Ready To Fund	084	120	01	013	36	5	52	3	0	120,999	45,445,785
UT19800-0302*	SIHASIN W54 MONTEZUMA CREEK EXTENSION U32 (X)	Tier 2: Engineering Assessed	084	120	03	017	37	4	51	2	310,000	310,000	45,755,785
NM24413-0801*	SIHASIN W51 BURNHAM EAST WL EXT I (X)	Tier 2: Engineering Assessed	084	120	03	017	38	5	51	15	1,496,400	1,667,000	47,422,785
NM24413-1201*	SIHASIN W52 Burnham NW WL Ext I (X)	Tier 2: Engineering Assessed	084	120	03	017	39	5	51	4	549,600	647,000	48,269,785
NM17453-0702*	SIHASIN W60 Mexican Springs Todillo Park Ext W35 (X)	Tier 2: Engineering Assessed	084	120	04	014	40	4	51	18	2,554,000	2,554,000	50,823,785
NM24625-0302*	SIHASIN W55 Morgan Lake Waterline Extension (X)	Tier 2: Engineering Assessed	084	120	03	017	41	5	51	5	684,000	1,285,000	52,108,785
AZ01047-0904*	SIHASIN W41 Rough Rock South Waterline Ext. Ph 2 (X)	Tier 2: Engineering Assessed	084	120	01	016	42	5	51	9	945,000	1,451,000	53,559,785
AZ01061-0502*	SIHASIN W58 Teec Yellow Rock Point WL Ext (X)	Tier 2: Engineering Assessed	084	120	03	017	43	4	51	3	607,200	967,000	54,526,785
NM17458-0201	Pinedale Allotment Dispute (X)	Tier 3: Preliminarily Assessed	084	120	04	014	44	5	50	2	0	92,000	54,618,785
NM17002-1901	Chichiliah Vanderwagen Waterline Extension (X)	Tier 2: Engineering Assessed	084	120	04	014	45	5	50	136	0	5,398,000	60,016,785
NM24631-3001	Shiprock SU Failed Drainfields	Tier 1: Ready To Fund	084	120	03	017	46	4	49	24	0	262,000	60,278,785
NM17487-2801	Gallup North Failed Septics	Tier 1: Ready To Fund	084	120	04	014	47	4	49	7	0	132,000	60,410,785
AZ01016-0701	SIHASIN W64 COVE INTERTIE U71	Tier 1: Ready To Fund	084	120	03	017	48	2	49	218	609,600	656,000	61,066,785
AZ01040-0601	SIHASIN W36 Nazlini Additional Water Source	Tier 2: Engineering Assessed	084	120	01	016	49	2	49	168	775,000	775,000	61,841,785
NM17470-3001	Rock Springs Pablo Extension (X)	Tier 3: Preliminarily Assessed	084	120	04	014	50	5	48	3	0	165,000	62,006,785
AZ09923-0501*	PTF W33 Jeddito Goldwater Loop Ph.1 (X)	Tier 2: Engineering Assessed	084	120	01	013	51	5	48	36	2,419,000	3,483,000	65,489,785
AZ09158-2200	WINSLOW DL4 ST/OF REPLACEMENT	Tier 2: Engineering Assessed	084	120	02	019	52	4	48	25	0	565,000	66,054,785
NM17453-0701	Mexican Springs Todillo Park Cisterns W60	Tier 1: Ready To Fund	084	120	04	014	53	5	48	14	0	427,000	66,481,785
UT19812-0901	Mexican Water Watering Point	Tier 1: Ready To Fund	084	120	03	017	54	4	48	5	0	153,000	66,634,785
AZ03135-2402	Tuba City WWTP Upgrades NTUA Ph 2 (X)	Tier 2: Engineering Assessed	084	120	02	018	55	3	48	1508	10,959,000	8,506,000	75,140,785
AZ01026-2001	Houck Scattered Homes (X=Q84)	Tier 2: Engineering Assessed	084	120	04	014	56	5	47	4	0	208,000	75,348,785
AZ09150-1002*	BIRDSPRINGS REMOTE EXTENSIONS DIST5 (X)	Tier 2: Engineering Assessed	084	120	02	019	57	4	47	15	0	958,995	76,307,780
AZ09150-0802	BIRDSPRINGS TOJI ANIZAAD EXT.DISTS (P) (X)	Tier 2: Engineering Assessed	084	120	02	019	58	5	47	11	0	642,994	76,950,774
AZ01026-0801	Houck-Sanders (X=Q84)	Tier 2: Engineering Assessed	084	120	04	014	59	5	47	10	0	549,000	77,499,774
AZ01026-1403	Houck Burnhamwater East (X=Q84)	Tier 2: Engineering Assessed	084	120	04	014	60	5	47	13	0	720,000	78,219,774
AZ03122-0501	LECHEE - P SIANI WL EXT. T07 (X)	Tier 3: Preliminarily Assessed	084	120	02	018	61	5	47	13	0	797,000	79,016,774
AZ01056-0601	SIHASIN W42 Steamboat Canyon Ph.1 (X)	Tier 2: Engineering Assessed	084	120	01	013	62	5	47	30	1,808,000	1,808,000	80,824,774
NM17447-0902*	SIHASIN Manuelito Big Rock Canyon Exls (P)(X)	Tier 2: Engineering Assessed	084	120	04	014	63	4	47	5	370,000	904,000	81,728,774
NM24610-0701	Farmington Failed DF/Septic VII	Tier 1: Ready To Fund	084	120	03	012	64	4	47	17	0	392,003	82,120,777
AZ09150-1001	BIRDSPRINGS REMOTE CISTERN DIST. 5 WPT	Tier 1: Ready To Fund	084	120	02	019	65	5	47	17	0	518,000	82,638,777
AZ09160-3001	Many Mules North Cisterns	Tier 1: Ready To Fund	084	120	01	016	66	5	47	27	0	854,000	83,492,777
NM24631-0901	SHIPROCK FARM AREA 7 CISTERN	Tier 1: Ready To Fund	084	120	03	017	67	5	47	2	0	64,000	83,556,777
AZ03135-4001	TUBA CITY Preston Mesa Cisterns	Tier 1: Ready To Fund	084	120	02	018	68	5	47	17	0	556,000	84,112,777
AZ01011-1601*	Chichilnibelo-James and Benally Camp Ext. (X)	Tier 2: Engineering Assessed	084	120	02	015	69	5	46	10	0	653,000	84,765,777
AZ08164-0902*	INDIAN WELLS - GORILLA HEAD EXT. V01 (X)	Tier 2: Engineering Assessed	084	120	02	019	70	4	46	45	0	3,059,010	87,824,787
AZ08164-0904*	INDIAN WELLS - GORILLA HEAD PH2 EXT LD1 (X)	Tier 2: Engineering Assessed	084	120	02	019	71	4	46	19	0	1,367,012	89,191,799
NM24624-0801*	Newcomb Scattered (X)	Tier 2: Engineering Assessed	084	120	03	017	72	5	46	6	0	429,006	89,620,805
UT19808-0202*	OLJATOH-HALCHITA WATERLINE EXTENSION (X)	Tier 2: Engineering Assessed	084	120	02	015	73	4	46	42	0	2,927,000	92,547,805
UT19808-1302*	OLJATOH-TRAIN ROCK WL EXTENSION (X) V08	Tier 2: Engineering Assessed	084	120	02	015	74	4	46	39	0	2,514,000	95,061,805
UT19815-1202*	RED MESA NORTH WATERLINE TSOSIE CAMP LC5 (X)	Tier 2: Engineering Assessed	084	120	03	017	75	4	46	6	0	418,000	95,479,805
NM17487-1402*	TWIN LAKES-DEER SPRINGS EXT (X)	Tier 2: Engineering Assessed	084	120	04	014	76	4	46	4	0	273,000	95,752,805
NM17450-0501*	SIHASIN W35 NAVAJO-ASAAYI WATERLINE (X)	Tier 2: Engineering Assessed	084	120	01	013	77	5	46	11	396,000	953,000	96,705,805
NM17003-1101	TSAYATOH-E. TSE BONITO EXT. (SDWA)(X)	Tier 2: Engineering Assessed	084	120	04	014	78	5	46	32	209,000	951,000	97,656,805
AZ09997-0802	Black Mesa Cisterns	Tier 1: Ready To Fund	084	120	01	016	79	5	46	33	0	1,108,000	98,764,805

AZ09158-0101	DILKON SCATTERED CISTERNS (NN CARES Act NECA?)	Tier 2: Engineering Assessed	084	120	02	019	80	5	46	22	0	733,018	99,497,823
AZ09160-0702	Forest Lake North and East Cisterns	Tier 1: Ready To Fund	084	120	01	016	81	5	46	16	0	560,000	100,047,823
AZ01072-0801	Wide Ruins South PH II Cisterns	Tier 1: Ready To Fund	084	120	01	013	82	5	46	38	0	1,266,008	101,313,831
AZ01012-2303	Chinle WWTP with Septage Receiving Treatment	Tier 2: Engineering Assessed	084	120	01	016	83	2	46	2081	0	1,017,000	102,330,831
AZ09166-2303	Kayenta WWTP with Septage Receiving Treatment	Tier 2: Engineering Assessed	084	120	02	015	84	2	46	2092	0	1,017,000	103,347,831
NM24631-2404	Shiprock WWTP Septage Treatment	Tier 2: Engineering Assessed	084	120	03	017	85	2	46	3370	0	1,017,000	104,364,831
AZ03135-2403	Tuba City WWTP with Septage Receiving Treatment	Tier 2: Engineering Assessed	084	120	02	018	86	2	46	3212	0	1,017,000	105,381,831
AZ03104-1403*	CAMERON Gray Mountain Extension - Phase III U94 (X)	Tier 2: Engineering Assessed	084	120	02	018	87	4	45	22	0	1,774,000	107,155,831
AZ03109-0901*	West Coppermine WL Ext. U90 (X)	Tier 2: Engineering Assessed	084	120	02	018	88	4	45	4	0	319,000	107,474,831
AZ09158-0302*	DILKON JOHN'S DRAW 2 EXT. (X)	Tier 2: Engineering Assessed	084	120	02	019	89	4	45	12	0	921,000	108,395,831
AZ09158-1002	DILKON - COYOTE WASH EXTENSION U02	Tier 2: Engineering Assessed	084	120	02	019	90	4	45	28	0	1,773,016	110,168,847
AZ09164-0102*	INDIAN WELLS - ROUND BUTTE EXT. (X)	Tier 2: Engineering Assessed	084	120	02	019	91	4	45	14	0	1,120,000	111,288,847
AZ09164-0203*	INDIAN WELLS-PUEBLO COLORADO II EXT	Tier 2: Engineering Assessed	084	120	02	019	92	4	45	25	0	1,864,000	113,152,847
NM24622-0502*	Pueblo Bonito-PH 2, Waterline (X)	Tier 2: Engineering Assessed	084	120	03	012	93	4	45	8	0	840,000	113,792,847
AZ03132-0902*	TOLANI LAKE SCATTERED EXTENSIONS (X)	Tier 2: Engineering Assessed	084	120	02	019	94	4	45	10	0	794,000	114,586,847
AZ01072-0602*	Wide Ruins West WL Ext. (X)	Tier 2: Engineering Assessed	084	120	01	013	95	4	45	14	0	1,103,998	115,690,845
AZ09162-0601	HARDROCK SCATTERED CISTERNS P1	Tier 1: Ready To Fund	084	120	02	018	96	5	45	8	0	293,000	115,983,845
AZ01054-0103	Spider Rock Phase 4 Cisterns	Tier 1: Ready To Fund	084	120	01	016	97	5	45	12	235,840	421,000	116,404,845
AZ01066-0801	TSAILA-BLACK ROCK CISTERNS (NN CARES Act NECA?)	Tier 2: Engineering Assessed	084	120	01	013	98	5	45	44	0	1,606,000	118,010,845
NM24631-2403	Shiprock New WWTP NTUA Ph 2	Tier 2: Engineering Assessed	084	120	03	017	99	2	45	1620	8,001,127	18,669,297	136,680,142
NM17403-0503*	Baca I-40 Crossing Extensions LB9 (X)	Tier 2: Engineering Assessed	084	120	04	014	100	4	44	5	0	438,000	137,118,142
AZ03109-0803*	Southwest Coppermine WL Ext. (X)	Tier 2: Engineering Assessed	084	120	02	018	101	4	44	5	0	418,000	137,536,142
AZ09158-1104*	DILKON - JOHN'S DRAW 1 EXT. U99 (P)(X)	Tier 2: Engineering Assessed	084	120	02	019	102	4	44	29	0	1,712,010	139,248,152
AZ09164-0802*	INDIAN WELLS - TWIN PEAKS EXTENSION LC3 (X)	Tier 2: Engineering Assessed	084	120	02	019	103	4	44	24	0	2,180,016	141,428,168
AZ03121-0902*	KAIBETO GRAY MESA EXTENSION V02 (P)(X)	Tier 2: Engineering Assessed	084	120	02	018	104	4	44	32	0	2,754,000	144,182,168
AZ09166-2002*	KAYENTA-ARIZ - EL CAP. NORTH EXT. V03 (X)	Tier 2: Engineering Assessed	084	120	02	015	105	4	44	28	0	2,382,000	146,564,168
AZ01035-0604*	LUPTON - South Extensions LE1 (X)	Tier 2: Engineering Assessed	084	120	04	014	106	4	44	5	0	424,000	146,988,168
AZ01054-0108*	SIHASIN 2018 Spider Rock WL Ext. Phase 2.5 (X)	Tier 2: Engineering Assessed	084	120	01	016	107	5	44	17	1,430,000	1,430,000	146,418,168
AZ01054-0105*	Spider Rock Phase 4 WL Extension (X)	Tier 2: Engineering Assessed	084	120	01	016	108	4	44	57	0	5,124,000	153,542,168
AZ09184-0702*	TEESTOH NAAHTEE CANYON SPRINGS EXT. (X)	Tier 2: Engineering Assessed	084	120	02	019	109	4	44	45	0	3,994,020	157,536,188
NM17491-0202*	Whitehorse Lake-SandSpring Extension U27 (X)	Tier 2: Engineering Assessed	084	120	04	011	110	4	44	28	0	2,495,000	160,031,188
AZ01072-0402*	WIDE RUINS GREY CACTUS RD WL EXT. LE8 (X)	Tier 2: Engineering Assessed	084	120	01	013	111	4	44	57	0	4,716,978	164,748,166
AZ09033-0401	GWS SCATTERED CISTERNS (X)	Tier 1: Ready To Fund	084	120	02	019	112	5	44	9	0	333,009	165,081,175
AZ09184-0202	INDIAN WELLS-PUEBLO CO II CISTERNS	Tier 1: Ready To Fund	084	120	02	019	113	5	44	18	0	691,002	165,772,177
UT19808-0201	OLAJAH-HALCHITA CISTERNS I (NN CARES Act NECA?)	Tier 2: Engineering Assessed	084	120	02	015	114	5	44	37	0	1,280,000	167,052,177
NM24629-0801	SANOSTEE CANYON CISTERNS I	Tier 1: Ready To Fund	084	120	03	017	115	5	44	2	0	77,000	167,129,177
AZ01061-0402	Teeo Nos Pos Tso Cisterns - Land Dispute	Tier 3: Preliminarily Assessed	084	120	03	017	116	5	44	1	0	37,000	167,166,177
AZ01072-0601	Wide Ruins West Cisterns	Tier 1: Ready To Fund	084	120	01	013	117	5	44	13	0	499,005	167,665,182
UT19800-0801*	WESTWATER - BLANDING New Water System (X)	Tier 2: Engineering Assessed	084	120	03	017	118	4	43	21	0	2,601,000	170,266,182
UT19800-1102*	ANETH MAIL TRAIL WATERLINE U64 (X)	Tier 2: Engineering Assessed	084	120	03	017	119	4	43	7	0	1,177,000	171,443,182
NM17403-0302*	Baca South Extensions (X)	Tier 2: Engineering Assessed	084	120	04	014	120	4	43	16	0	3,315,000	174,758,182
NM17403-0802*	Baca Scattered Extensions (X)	Tier 2: Engineering Assessed	084	120	04	014	121	4	43	1	0	470,000	175,228,182
NM17500-0702*	BECENTI-Flat Lake-Extensions (X)	Tier 3: Preliminarily Assessed	084	120	04	014	122	4	43	5	0	907,000	176,135,182
NM17500-0802*	BECENTI-Milk Lake-Extensions (X)	Tier 2: Engineering Assessed	084	120	04	014	123	4	43	4	0	792,000	176,927,182
AZ09150-0702*	BIRDSPRINGS SOUTH EXT. DIST. 5 (X)	Tier 2: Engineering Assessed	084	120	02	019	124	4	43	2	0	245,000	177,172,182
AZ09150-0302*	BIRDSPRINGS HWY 99 EXTENSIONS PHASE 2 (X)	Tier 2: Engineering Assessed	084	120	02	019	125	4	43	20	0	3,065,000	180,238,182
AZ09150-0402*	BIRDSPRINGS RINCON BASIN EXT. DIST5 (X)	Tier 2: Engineering Assessed	084	120	02	019	126	4	43	9	0	1,258,000	181,496,182
AZ09997-0803*	Black Mesa East and North WL Extensions (X)	Tier 2: Engineering Assessed	084	120	01	016	127	4	43	37	0	3,584,000	185,080,182
AZ03103-4004*	BODAWAY Painted Desert Waterline Extension Phase III (X)	Tier 2: Engineering Assessed	084	120	02	018	128	4	43	13	0	1,835,000	186,915,182
AZ03103-4003*	BODAWAY Tanner-Hamblin Divide WL Extn (Phase II U59) (X)	Tier 2: Engineering Assessed	084	120	02	018	129	4	43	34	0	3,792,000	190,707,182
AZ03103-4002*	BODAWAY Crooked Ridge WL Extns (Phase II U59) (X)	Tier 2: Engineering Assessed	084	120	02	018	130	4	43	8	0	1,179,000	191,886,182
AZ03103-4005*	BODAWAY Isolated Waterline Extension Phase IV (X)	Tier 3: Preliminarily Assessed	084	120	02	018	131	4	43	13	0	3,240,000	195,126,182
NM17408-0203*	Bread Springs Waterline Extension Tank and Booster (X)	Tier 3: Preliminarily Assessed	084	120	04	014	132	4	43	3	0	818,000	195,944,182
NM24413-0502*	BURNHAM WEST WL EXT II (X)	Tier 2: Engineering Assessed	084	120	03	017	133	4	43	5	0	673,000	196,617,182
NM24413-0702*	BURNHAM NORTH WL EXT I (X)	Tier 2: Engineering Assessed	084	120	03	017	134	4	43	5	0	742,000	197,369,182
NM24413-1502*	BURNHAM PHASE II HUNTER WASH EXT LE3 (X)	Tier 2: Engineering Assessed	084	120	03	017	135	4	43	5	0	1,160,000	198,519,182
AZ03104-1203*	CAMERON LCR Gorge Extension-Phase II (X)	Tier 2: Engineering Assessed	084	120	02	018	136	4	43	11	0	5,484,000	204,003,182
AZ03104-1404*	CAMERON Gray Mountain Extension - Phase IV (X)	Tier 3: Preliminarily Assessed	084	120	02	018	137	4	43	27	0	3,539,000	207,542,182
AZ03104-1303*	CAMERON West Extension - Phase II (X)	Tier 2: Engineering Assessed	084	120	02	018	138	4	43	8	0	985,000	208,527,182
AZ03104-1205*	CAMERON Mountaintop Extension - Phase IV (X)	Tier 3: Preliminarily Assessed	084	120	02	018	139	4	43	4	0	2,047,000	210,574,182
AZ03104-1406*	CAMERON Gray Mountain Lava Wash Extension - Phase V (X)	Tier 2: Engineering Assessed	084	120	02	018	140	4	43	15	0	3,717,000	214,291,182
NM17002-1701*	Chichillan Pigeon Springs Waterline Extensions (X)	Tier 2: Engineering Assessed	084	120	04	014	141	4	43	5	0	674,000	214,965,182
AZ01011-1103*	CHILCHINBETO - PHASE II YOUNG EXT. LB8 (X)	Tier 2: Engineering Assessed	084	120	02	015	142	4	43	3	0	760,000	215,725,182
AZ01012-0502*	Chinle Waterline Extensions (X)	Tier 2: Engineering Assessed	084	120	01	016	143	4	43	18	0	4,582,000	220,307,182
AZ03107-0902*	COALMINE CANYON - Booster Extension Phase II (X)	Tier 2: Engineering Assessed	084	120	02	018	144	4	43	5	0	1,012,000	221,319,182
AZ03109-0802*	Coppermine WL Extensions (X)	Tier 2: Engineering Assessed	084	120	02	018	145	4	43	15	0	3,592,000	224,911,182
AZ03109-1101*	Coppermine Cedar Tree Hills Waterline Ext. (X)	Tier 2: Engineering Assessed	084	120	02	018	146	4	43	9	0	821,000	225,732,182
AZ01015-0402*	Tselani-Cottonwood Extension (Sihlasin 2018?) (X)	Tier 3: Preliminarily Assessed	084	120	01	016	147	4	43	3	0	572,000	226,304,182
NM17423-0603*	COYOTE CANYON-North Extensions PH2 U29 (X)	Tier 3: Preliminarily Assessed	084	120	04	014	148	4	43	19	0	1,964,000	228,266,182
NM17423-0504*	COYOTE CANYON-South Extensions (X)	Tier 3: Preliminarily Assessed	084	120	04	014	149	4	43	6	0	1,705,000	229,973,182
NM17423-0802*	COYOTE CANYON-Red Water Pond Extension U29 (X)	Tier 3: Preliminarily Assessed	084	120	04	014	150	4	43	11	0	1,448,000	231,421,182
AZ09158-0102*	DILKON SCATTERED EXTENSIONS	Tier 3: Preliminarily Assessed	084	120	02	019	151	4	43	37	0	3,906,016	235,327,198
AZ09158-1102*	DILKON - ROTTEN BANANAS BUTTE EXT. (X)	Tier 2: Engineering Assessed	084	120	02	019	152	4	43	23	0	2,400,002	237,727,200
AZ09158-1003*	DILKON PYRAMID BUTTE PH2 EXT (X)	Tier 1: Ready To Fund	084	120	02	019	153	5	43	3	0	288,003	238,015,203
AZ09158-1204*	DILKON - RABBIT EXT. (X)	Tier 2: Engineering Assessed	084	120	02	019	154	4	43	4	0	615,000	238,630,203
AZ09158-0202*	DILKON - TAYLOR EXT (X)	Tier 2: Engineering Assessed	084	120	02	019	155	4	43	4	0	582,000	239,212,203
AZ09158-1702*	DILKON - TAHA EXT. (X)	Tier 2: Engineering Assessed	084	120	02	019	156	4	43	4	0	632,000	239,844,203
AZ09160-3002*	Many Mules North Waterline Extension (X)	Tier 2: Engineering Assessed	084	120	01	016	157	4	43	29	0	3,386,000	243,230,203
AZ09160-0703*	Forest Lake North and East WL Extensions (X)	Tier 2: Engineering Assessed	084	120	01	016	158	4	43	27	0	4,041,000	247,271,203
AZ09160-1005*	Many Mules Waterline Phase 3 (after W08/XN1) (X)	Tier 2: Engineering Assessed	084	120	01	016	159	4	43	64	0	7,644,000	254,915,203
AZ09160-1007*	Many Mules Waterline Phase 5 (X)	Tier 2: Engineering Assessed	084	120	01	016	160	4	43	17	0	3,390,000	258,305,203
AZ09160-2002*	Many Mules Cody-Elsity WL Extension (X)	Tier 2: Engineering Assessed	084	120	01	016	161	4	43	11	0	2,724,997	261,030,200
AZ09033-0402*	GWS SCATTERED EXTENSIONS	Tier 3: Preliminarily Assessed	084	120	02	019	162	4	43	15	0	1,581,000	262,611,200
AZ09033-1402*	GREASEWOOD ANTELOPE SPRINGS EXT	Tier 2: Engineering Assessed	084	120	02	019	163	5	43	19	0	2,128,021	264,739,221
AZ09162-1302*	Hardrock Sleepy Mountain WL Ext Phase II (X)	Tier 2: Engineering Assessed	084	120									

NM24614-0502*	HOGBACK DEADMAN'S WASH-SOUTH WL (X)	Tier 2: Engineering Assessed	084	120	03	017	166	4	43	5	0	442,000	268,792,221
NM24616-0302*	HUERFANO CARSON NORTH WL EXT PH II (X)	Tier 2: Engineering Assessed	084	120	03	012	167	4	43	7	0	945,000	269,737,221
NM24616-0602*	Otis South WL Ext II (X)	Tier 2: Engineering Assessed	084	120	03	012	168	4	43	4	0	395,000	270,132,221
AZ09164-0002*	INDIAN WELLS SCATTERED EXTENSIONS (X)	Tier 2: Engineering Assessed	084	120	02	019	169	4	43	4	0	834,001	270,966,222
AZ09166-5302*	Kayenta West Skeleton Mesa Ext. Ph II (X)	Tier 1: Ready To Fund	084	120	02	015	170	4	43	15	0	1,433,000	272,399,222
AZ09166-0601*	KAYENTA-Singer Waterline Extension (X)	Tier 1: Ready To Fund	084	120	02	015	171	5	43	4	0	528,000	272,928,222
AZ01031-0103*	KLAGETOH-NAVAJO STATION EXTENSIONS V04 (X)	Tier 2: Engineering Assessed	084	120	01	013	172	4	43	35	0	4,063,010	276,991,232
AZ01031-0302*	KLAGETOH - TRNSWSTRN ST RD EXT V05 (X)	Tier 2: Engineering Assessed	084	120	01	013	173	4	43	29	0	3,049,002	280,040,234
NM17446-0702*	Lake Valley NE Waterline W17 (X)	Tier 2: Engineering Assessed	084	120	03	012	174	4	43	7	0	1,167,999	281,208,233
AZ03122-0702*	LECHEE - WHITE DOME WATERLINE EXT. LD2 (X)	Tier 2: Engineering Assessed	084	120	02	018	175	4	43	9	0	977,315	282,185,548
AZ03122-0204*	LECHEE HORSETHIEF MESA SCATTERED EXT (X)	Tier 2: Engineering Assessed	084	120	02	018	176	4	43	6	0	1,276,000	283,461,548
AZ03108-1702*	LEUPP SCATTERED EXT (X)	Tier 2: Engineering Assessed	084	120	02	019	177	4	43	1	0	450,000	283,911,548
AZ03108-1902*	WEST LEUPP SCATTERED EXT (X)	Tier 2: Engineering Assessed	084	120	02	019	178	4	43	2	0	981,000	284,892,548
AZ03108-1606*	WEST LEUPP PH1A WL EXT T99/QX1/W04 (X)	Tier 2: Engineering Assessed	084	120	02	019	179	5	43	24	0	2,622,000	287,514,548
AZ03108-1102*	LEUPP SAN FRANCISCO WASH EXT.D5 (X)	Tier 3: Preliminarily Assessed	084	120	02	019	180	4	43	22	0	3,131,997	290,646,545
AZ03108-1202*	LEUPP PADRE CANYON EXT DIST. 5 (X)	Tier 3: Preliminarily Assessed	084	120	02	019	181	4	43	21	0	5,801,985	296,448,530
AZ03108-1303*	LEUPP CANYON DIABLO EXT DIST. 5 (X)	Tier 3: Preliminarily Assessed	084	120	02	019	182	4	43	14	0	4,130,005	300,578,535
AZ03108-1605*	LEUPP - GRAND FALLS EXTENSION (X)	Tier 2: Engineering Assessed	084	120	02	019	183	5	43	42	0	5,614,989	306,193,524
AZ03108-1404*	LEUPP - GRAND FALLS SCATT. EXTENSIONS (X)	Tier 3: Preliminarily Assessed	084	120	02	019	184	4	43	11	0	3,573,000	309,766,524
AZ03108-1603*	WEST LEUPP PH2 WL EXT (X)	Tier 2: Engineering Assessed	084	120	02	019	185	5	43	32	0	3,929,993	313,696,517
AZ03108-1604*	WEST LEUPP PH3 WL EXT (X)	Tier 2: Engineering Assessed	084	120	02	019	186	5	43	8	0	2,324,000	316,020,517
NM17503-0302*	LITTLEWATER NW EXTENSIONS (X)	Tier 3: Preliminarily Assessed	084	120	04	011	187	4	43	1	0	210,000	316,230,517
NM17503-0402*	LITTLEWATER SW PH2 (Extension & Tank) (X)	Tier 3: Preliminarily Assessed	084	120	04	011	188	4	43	6	0	648,000	316,878,517
NM17503-0702*	SIHASIN (cancel?) LITTLEWATER EAST EXT. II LC4	Tier 2: Engineering Assessed	084	120	04	011	189	4	43	1	0	357,000	317,235,517
NM17448-0106*	MARIANO LAKE EXT. PHASE 6 (X)	Tier 3: Preliminarily Assessed	084	120	04	011	190	5	43	10	0	2,650,000	319,885,517
AZ01037-0501*	Mexican Water Twin Peaks Waterline Extension (X)	Tier 2: Engineering Assessed	084	120	03	017	191	5	43	3	0	354,000	320,239,517
NM17426-0202*	NAHODISHGISH SW EXTENSION (X)	Tier 3: Preliminarily Assessed	084	120	04	011	192	5	43	4	0	413,000	320,652,517
NM24623-0102*	Naschitti-Bluerock-Wilson Extensions (X)	Tier 3: Preliminarily Assessed	084	120	04	014	193	4	43	18	0	3,373,000	324,025,517
NM24623-0402*	Naschitti-Wildcat Springs Extensions (X)	Tier 3: Preliminarily Assessed	084	120	04	014	194	4	43	22	0	2,974,000	326,999,517
UT19813-0502*	Nav Mtn Piute Mesa Water Ext (X)	Tier 1: Ready To Fund	084	120	02	018	195	4	43	22	0	4,532,000	331,531,517
UT19813-0602*	Nav Mtn Rainbow City East Ext. (X)	Tier 2: Engineering Assessed	084	120	02	018	196	4	43	4	0	463,000	331,984,517
AZ01040-0502*	Nazlini-Flatrocks Ext. Ph 2 U31 (X)	Tier 2: Engineering Assessed	084	120	01	016	197	4	43	6	0	1,415,000	333,409,517
AZ01040-0302*	Nazlini North Waterline Extension U61 (X)	Tier 3: Preliminarily Assessed	084	120	01	016	198	4	43	16	0	2,212,005	335,621,522
AZ01041-0502*	OAK SPRINGS EAST (TOP) EXTENTION W09 (X)	Tier 2: Engineering Assessed	084	120	01	013	199	4	43	14	0	1,276,002	336,897,524
UT19808-0102*	OLJATO-PIUTE FARMS WATERLINE EXTENSION (X)	Tier 1: Ready To Fund	084	120	02	015	200	4	43	28	0	2,844,000	339,741,524
UT19808-0802*	Piute Farms West WL Ext. (X)	Tier 2: Engineering Assessed	084	120	02	015	201	4	43	3	0	734,000	340,475,524
UT19808-1502*	OLJATO-Narrow Canyon Waterline extension (X)	Tier 2: Engineering Assessed	084	120	02	015	202	4	43	9	0	1,587,000	342,062,524
NM17458-0301*	Pinedale Northeast Extension (X)	Tier 3: Preliminarily Assessed	084	120	04	014	203	4	43	2	0	313,000	342,375,524
AZ09175-2602*	NW PINON EXT. - WHITE VALLEY EXT. PH 2 (X)	Tier 3: Preliminarily Assessed	084	120	01	016	204	4	43	4	0	696,000	343,071,524
AZ09175-1502*	PINON-WEPO WASH EXT. PH 2 (X)	Tier 3: Preliminarily Assessed	084	120	01	016	205	4	43	25	0	4,041,000	347,112,524
AZ09175-1503*	PINON-WEPO WASH EXT. PH 3 (X)	Tier 3: Preliminarily Assessed	084	120	01	016	206	4	43	8	0	2,075,000	349,187,524
AZ09175-2601*	NW Pinon Extension (P) (X)	Tier 2: Engineering Assessed	084	120	01	016	207	4	43	65	0	7,041,000	356,228,524
AZ01045-0602*	Red Valley Grace Begay Waterline Extension Ph I (X)	Tier 2: Engineering Assessed	084	120	03	017	208	4	43	2	0	460,000	356,688,524
AZ01045-0603*	Red Valley Grace Begay Waterline Extension Ph II	Tier 3: Preliminarily Assessed	084	120	03	017	209	4	43	2	0	368,400	357,056,524
AZ01045-1302*	RED VALLEY SOUTH WL EXTENSION (X)	Tier 2: Engineering Assessed	084	120	03	017	210	4	43	1	0	363,000	357,419,524
AZ01045-1102*	Shilcock Wall waterline (X)	Tier 2: Engineering Assessed	084	120	03	017	211	5	43	3	0	269,000	357,688,524
AZ01048-0202*	Round Rock NE Waterline Extension (X)	Tier 3: Preliminarily Assessed	084	120	01	016	212	4	43	8	0	2,649,000	360,337,924
NM24629-0802*	SANOSTEE CANYON WL EXT I (X)	Tier 2: Engineering Assessed	084	120	03	017	213	4	43	3	0	729,000	361,066,924
AZ01053-0403*	SAWMILL WHITE CLAY WL EXT. (X)	Tier 3: Preliminarily Assessed	084	120	01	013	214	4	43	65	0	6,213,025	367,279,949
NM24631-0802*	Shilcock 491 North WL Extension (X)	Tier 2: Engineering Assessed	084	120	03	017	215	4	43	14	0	2,445,002	369,724,951
AZ09180-0902*	SHONTO SCATTERED EXTENSION (X)	Tier 2: Engineering Assessed	084	120	02	018	216	4	43	8	0	846,000	370,570,951
AZ09180-0802*	SHONTO-TALLMOUNTAIN WATERLINE EXT. (X)	Tier 1: Ready To Fund	084	120	02	018	217	4	43	56	0	6,959,000	377,529,951
AZ09180-1301*	SHONTO TWO MESAS WATERLINE EXTENSION (X)	Tier 1: Ready To Fund	084	120	02	018	218	4	43	5	0	524,000	378,053,951
NM17477-0102*	STANDING ROCK SOUTH-Extension (X)	Tier 3: Preliminarily Assessed	084	120	04	011	219	4	43	4	0	1,124,000	379,177,951
NM17477-0302*	STANDING ROCK NE-Extension (Phase 2) (X)	Tier 3: Preliminarily Assessed	084	120	04	011	220	4	43	12	0	1,448,000	380,625,951
NM17477-0702*	STANDING ROCK SE - Extension (X)	Tier 3: Preliminarily Assessed	084	120	04	011	221	4	43	4	0	850,000	381,475,951
NM17477-0303*	STANDING ROCK NE-Extension (Phase 3) (X)	Tier 3: Preliminarily Assessed	084	120	04	011	222	4	43	7	0	983,000	382,458,951
AZ01058-0603*	Steamboat Canyon Ph.2 WL Ext. U56 (X)	Tier 2: Engineering Assessed	084	120	01	013	223	4	43	12	0	1,281,000	383,739,951
AZ01061-0503*	Teco Yellow Rock Point WL Ext. Ph II (X)	Tier 3: Preliminarily Assessed	084	120	03	017	224	4	43	1	0	642,000	384,381,951
AZ01061-0403*	Teco Nos Pos Tso Waterline Extension (X)	Tier 2: Engineering Assessed	084	120	03	017	225	4	43	3	0	1,083,000	385,464,951
AZ09184-0202*	TEESTO SCATTERED EXTENSIONS (X)	Tier 3: Preliminarily Assessed	084	120	02	019	226	4	43	5	0	530,000	386,994,951
AZ09184-0704*	TEESTO MOUNTAINSIDE EXT. (X)	Tier 1: Ready To Fund	084	120	02	019	227	4	43	20	0	1,608,000	387,602,951
NM17483-1202*	Tohatchi Flowing Well Ext (X)	Tier 3: Preliminarily Assessed	084	120	04	014	228	4	43	2	0	323,000	387,925,951
NM17483-1302*	Tohatchi Route 37 Ext (X)	Tier 3: Preliminarily Assessed	084	120	04	014	229	4	43	1	0	323,000	388,248,951
NM17483-0302*	TOHATCHI SRW EXTENSION (X)	Tier 3: Preliminarily Assessed	084	120	04	014	230	4	43	6	0	1,380,000	389,628,951
NM17483-1402*	Tohatchi East Red Willow Ext (X)	Tier 3: Preliminarily Assessed	084	120	04	014	231	4	43	1	0	389,000	389,987,951
AZ03132-0105*	TOLANI LAKE PRICE II EXT. DIST. 5 (X)	Tier 2: Engineering Assessed	084	120	02	019	232	4	43	4	0	683,000	390,680,951
AZ03132-1102*	TOLANI LK NPL SCATT. EXT. DIST. 5 (X)	Tier 2: Engineering Assessed	084	120	02	019	233	4	43	2	0	221,000	390,901,951
AZ03132-0804*	TOLANI LK BLACK FALLS II EXT. DIST5 (X)	Tier 2: Engineering Assessed	084	120	02	019	234	4	43	13	0	3,085,000	393,986,951
AZ03132-1201*	TOLANI LAKE NORTH LEUPP EXT. (X)	Tier 2: Engineering Assessed	084	120	02	019	235	4	43	10	0	1,071,001	395,057,952
AZ03132-0701*	TOLANI LAKE YAADESKIDI MESA EXT (X)	Tier 2: Engineering Assessed	084	120	02	019	236	4	43	9	0	700,000	395,757,952
NM17003-0402*	TSAYATOH-STATE LINE EXT. (X)	Tier 3: Preliminarily Assessed	084	120	04	014	237	4	43	5	0	892,000	396,649,952
NM17003-0601*	TSAYATOH-W. P&M HOUSING EXT.(X)	Tier 3: Preliminarily Assessed	084	120	04	014	238	4	43	3	0	318,000	396,967,952
AZ09921-1002*	WHITE CONE - SCATTERED EXTENSION	Tier 2: Engineering Assessed	084	120	02	019	239	4	43	5	0	603,000	397,570,952
AZ01072-0802*	Wide Ruins South PH II WL Ext. (X)	Tier 2: Engineering Assessed	084	120	01	013	240	4	43	46	0	4,974,992	402,545,944
AZ01050-0402	ST Michaels Sewer Rehab Ph.II (Z56P)(X)	Tier 2: Engineering Assessed	084	120	01	013	241	3	43	1485	462,462	1,872,550	404,418,944
AZ01050-0403	ST Michaels Sewer Rehab Ph.III (X)	Tier 2: Engineering Assessed	084	120	01	013	242	3	43	1464	413,285	1,674,226	406,092,720
AZ09160-1001	Many Mules Phase 3-5 Cisterns (X)	Tier 2: Engineering Assessed	084	120	01	016	243	5	43	79	0	2,443,000	408,535,720
AZ09150-0401	BIRDSRINGS RINCON BASIN CISTERNS DisL5	Tier 1: Ready To Fund	084	120	02	019	244	5	43	6	0	240,000	408,775,720
AZ03104-1405	CAMERON Gray Mountain Lava Wash Cisterns - Phase IV	Tier 1: Ready To Fund	084	120	02	018	245	5	43	15	0	615,000	409,390,720
AZ09158-1701	DILKON - TAHA CISTERNS	Tier 1: Ready To Fund	084	120	02	019	246	5	43	3	0	125,000	409,515,720
AZ09160-2001	Many Mules Etsitty Cisterns	Tier 1: Ready To Fund	084	120	01	016	247	5	43	4	0	162,000	409,677,720
AZ03122-0203	LECHEE HORSETHIEF MESA SCATTERED CISTERNS	Tier 1: Ready To Fund	084	120	02	018	248	5	43	6	0	243,000	409,920,720
AZ01053-0402	SAWMILL WHITE CLAY CISTERNS (NN CARES Act NECA?)	Tier 3: Preliminarily Assessed	084	120	01	013	249	5	43	61	0	2,544,005	412,464,725
AZ03132-0803	TOLANI LK BLACK FALLS II CIST.DIST5	Tier 2: Engineering Assessed	084	120	02	019							

NM24631-2801	Cudoi-Rattlesnake Storage Tank 2	Tier 3: Preliminarily Assessed	084	120	03	017	252	2	43	76	0	505,000	413,873,727
NM24631-2005*	Shiprock South scattered WL extension (X)	Tier 2: Engineering Assessed	084	120	03	017	253	4	42	3	0	460,000	414,333,727
AZ09150-0602	BIRDSPRINGS HWY 99 EXTENSION PHASE I (X)	Tier 2: Engineering Assessed	084	120	02	019	254	2	42	624	0	10,400,185	424,733,912
AZ01053-1104	FT. DEFIANCE FAILED SEWER SYSTEMS DL4	Tier 2: Engineering Assessed	084	120	01	013	255	4	42	13	0	438,000	425,171,912
AZ03107-0102	COALMINE CANYON - Appaloosa Ridge Cisterns Phase II	Tier 1: Ready To Fund	084	120	02	018	256	5	42	5	0	222,000	425,383,912
AZ03107-0601	COALMINE CANYON - Little Colorado Cisterns - Phase I	Tier 2: Engineering Assessed	084	120	02	018	257	5	42	4	0	170,000	425,563,912
AZ09164-0101	INDIAN WELLS - ROUND BUTTE CISTERNS	Tier 2: Engineering Assessed	084	120	02	019	258	5	42	8	0	364,008	425,927,920
NM17447-0901	Manuelito Big Rock Canyon Cisterns (Sihasin FY 2021?)	Tier 1: Ready To Fund	084	120	04	014	259	5	42	2	0	84,000	426,011,920
UT19808-1501	Ojaloh Narrow Canyon Scattered CISTERNS	Tier 1: Ready To Fund	084	120	02	015	260	5	42	8	0	344,000	426,355,920
AZ09184-0701	NAAHTEE CANYON SPRINGS CIST. WPT (NN CARES Act NECA?)	Tier 2: Engineering Assessed	084	120	02	019	261	5	42	20	0	865,020	427,220,940
AZ03132-0901	TOLANI LAKE SCATTERED CISTERNS	Tier 2: Engineering Assessed	084	120	02	019	262	5	42	3	0	136,002	427,356,942
NM01084-0701	Canoncito Scattered - Cisterns	Tier 1: Ready To Fund	084	120	04	014	263	5	42	7	0	227,000	427,583,942
AZ01012-2901	Chinle Well	Tier 2: Engineering Assessed	084	120	01	016	264	2	42	996	0	967,000	428,550,942
AZ09033-2001	LGW Pipeline Upgrade Well #3 to Well #1 to WTP	Tier 2: Engineering Assessed	084	120	02	019	265	2	42	1611	0	978,000	429,528,942
AZ09175-2701	Pinon Well	Tier 2: Engineering Assessed	084	120	01	016	266	2	42	1000	0	1,455,000	430,983,942
AZ01046-1401	Rock Point Well	Tier 2: Engineering Assessed	084	120	01	016	267	2	42	500	0	1,226,000	432,209,942
AZ01902-2002*	Ganado System WL Exts. ECO Infeasible (X)	Tier 3: Preliminarily Assessed	084	120	01	013	268	4	41	23	0	7,319,000	439,528,942
AZ01066-0802*	TSAIL-BLACK ROCK WATERLINE EXTENSION (X)	Tier 3: Preliminarily Assessed	084	120	01	013	269	4	41	53	0	4,128,000	443,656,942
AZ09150-0301	BIRDSPRINGS HWY 99 CISTERNS PHASE 2	Tier 1: Ready To Fund	084	120	02	019	270	5	41	16	0	768,000	444,424,942
AZ03104-1302	CAMERON West Cisterns - Phase I	Tier 1: Ready To Fund	084	120	02	018	271	5	41	7	0	332,000	444,756,942
AZ03107-0901	COALMINE CANYON - Cisterns Phase I	Tier 1: Ready To Fund	084	120	02	018	272	5	41	5	0	205,000	444,961,942
AZ09158-0201	DILKON - TAYLOR CISTERNS	Tier 1: Ready To Fund	084	120	02	019	273	5	41	4	0	193,000	445,154,942
AZ09158-0301	DILKON JOHN'S DRAW 2 CISTERNS	Tier 1: Ready To Fund	084	120	02	019	274	5	41	8	0	393,000	445,537,942
AZ03121-0701	KAIBETO SCATTERED CISTERN	Tier 1: Ready To Fund	084	120	02	018	275	5	41	3	0	141,000	445,678,942
AZ03108-1101	LEUPP SAN FRANCISCO WASH CIST.DIST.5	Tier 2: Engineering Assessed	084	120	02	019	276	5	41	17	0	837,012	446,515,954
AZ01053-1301	SCATTERED SOLAR CISTERNS	Tier 2: Engineering Assessed	084	120	01	013	277	5	41	13	0	624,000	447,139,954
AZ09180-0901	SHONTO SCATTERED CISTERNS	Tier 1: Ready To Fund	084	120	02	018	278	5	41	4	0	186,000	447,325,954
AZ09921-1001	WHITE CONE - SCATTERED CISTERNS	Tier 1: Ready To Fund	084	120	02	019	279	5	41	2	0	96,002	447,421,956
AZ09158-1803	DISTRICT 7 WOOD CHOP TO DK PASS	Tier 2: Engineering Assessed	084	120	02	019	280	2	41	694	0	1,105,000	448,527,956
AZ01024-0500	Fort Defiance Well	Tier 2: Engineering Assessed	084	120	01	013	281	2	41	888	0	851,000	449,378,956
AZ01048-0700	Round Rock Well	Tier 2: Engineering Assessed	084	120	01	016	282	2	41	358	0	1,170,000	450,548,956
AZ01053-0500	SAWMILL WELL	Tier 2: Engineering Assessed	084	120	01	013	283	2	41	362	0	924,000	451,472,956
AZ01050-1001	Hunter's Pt. Well	Tier 2: Engineering Assessed	084	120	01	013	284	2	41	1060	0	983,007	452,455,963
AZ01058-1201	Sweetwater Walker Wash Storage Tank 2	Tier 2: Engineering Assessed	084	120	03	017	285	2	41	177	0	490,000	452,945,963
AZ09160-1006*	Many Mules Waterline Phase 4 (X)	Tier 2: Engineering Assessed	084	120	01	016	286	4	40	15	0	4,730,000	457,675,963
NM28341-0702*	ALAMO-PH2 ALAMOCITA CRK EXT (X)	Tier 3: Preliminarily Assessed	084	120	04	014	287	4	40	2	0	243,000	457,918,963
NM28341-1102*	ALAMO-PH2 JALAROSA CREEK EXT (X)	Tier 3: Preliminarily Assessed	084	120	04	014	288	4	40	5	0	469,000	458,387,963
NM28341-1201*	ALAMO-MONTOYA SPRING WL EXT & LAGOONS (X)	Tier 3: Preliminarily Assessed	084	120	04	014	289	4	40	6	0	991,000	459,378,963
NM33140-0303*	RAMAH SCATTERED PHASE III EXTENSIONS (X)	Tier 3: Preliminarily Assessed	084	120	04	014	290	4	40	6	0	974,000	460,352,963
NM33140-0502*	RAMAH WHITEROCK UNIT 1 EXTENSIONS (X)	Tier 3: Preliminarily Assessed	084	120	04	014	291	4	40	20	0	2,195,000	462,548,963
NM33140-0404*	Goet Hill Ph 4 Exts, Tank & Booster (X)	Tier 3: Preliminarily Assessed	084	120	04	014	292	4	40	3	0	1,274,000	463,822,963
NM01084-0702*	Canoncito Scattered - Extension (X)	Tier 3: Preliminarily Assessed	084	120	04	014	293	4	40	12	0	2,287,000	466,119,963
AZ09164-0302*	INDIAN WELLS - PEANUT EXT.	Tier 2: Engineering Assessed	084	120	02	019	294	2	40	22	0	1,521,036	467,640,999
AZ03109-0801	Coppamine Cisterns (NN CARES Act NECA?)	Tier 2: Engineering Assessed	084	120	02	018	295	5	40	28	0	1,078,000	468,718,999
AZ09150-0701	BIRDSPRINGS SOUTH CISTERNS DIST. 5	Tier 1: Ready To Fund	084	120	02	019	296	5	40	1	0	52,000	468,770,999
AZ09150-0801	BIRDSPRINGS HWY 99 CISTERNS, PHASE I	Tier 1: Ready To Fund	084	120	02	019	297	5	40	10	0	524,000	469,294,999
AZ03104-1202	CAMERON LCR Gorge Cisterns	Tier 2: Engineering Assessed	084	120	02	018	298	5	40	11	0	561,000	469,855,999
AZ09158-1203	DILKON RABBIT CISTERNS	Tier 1: Ready To Fund	084	120	02	019	299	5	40	4	0	214,004	470,070,003
AZ03108-1403	LEUPP - GRAND FALLS SCATT. CISTERNS	Tier 2: Engineering Assessed	084	120	02	019	300	5	40	9	0	471,006	470,541,009
NM17487-2701*	Twin Lakes Watson Rd Lagoon (X)	Tier 3: Preliminarily Assessed	084	120	04	014	301	4	40	2	0	117,000	470,658,009
NM24623-1201	Naschitti CWS Upgrades	Tier 1: Ready To Fund	084	120	04	014	302	2	40	24	0	204,000	470,862,009
AZ03107-0602*	COALMINE CANYON - Little Colorado Extension Phase II (X)	Tier 3: Preliminarily Assessed	084	120	02	018	303	4	39	9	0	1,441,000	472,303,009
AZ03107-0103*	COALMINE CANYON - Appaloosa Ridge Waterline Extension Phase III (X)	Tier 2: Engineering Assessed	084	120	02	018	304	4	39	5	0	888,000	473,191,009
AZ01026-1102*	Houck Highlands - Extension (X)	Tier 3: Preliminarily Assessed	084	120	04	014	305	4	39	11	0	1,065,000	474,256,009
AZ03120-0702*	INSCRIPTION HSE ISOLATED EXTENSION W13 (X)	Tier 2: Engineering Assessed	084	120	02	018	306	4	39	6	0	723,000	474,979,009
AZ03121-0702*	KAIBETO SCATTERED EXTENSION (X)	Tier 2: Engineering Assessed	084	120	02	018	307	4	39	7	0	1,153,000	476,132,009
AZ01036-1202*	MF-Ram Pasture Waterline (X)	Tier 3: Preliminarily Assessed	084	120	01	016	308	4	39	58	0	9,200,000	485,332,009
NM24624-0202*	NEWCOMB EAST WL EXT I (X)	Tier 2: Engineering Assessed	084	120	03	017	309	4	39	4	0	843,000	486,175,009
AZ01047-1101*	SIHASIN 2018 Rough Rock Low Pressure (X)	Tier 2: Engineering Assessed	084	120	01	016	310	4	39	6	588,000	588,000	486,763,009
NM24631-0902*	SHIPROCK FARM AREA 7 EXTENSION (X)	Tier 3: Preliminarily Assessed	084	120	03	017	311	4	39	2	0	1,248,000	488,011,009
NM24631-2004*	Shiprock NE Waterline Extension Ph II (X)	Tier 2: Engineering Assessed	084	120	03	017	312	4	39	3	0	400,000	488,411,009
AZ03131-0103*	Tonalea Middle Mesa WL Extension (X)	Tier 2: Engineering Assessed	084	120	02	018	313	4	39	8	0	832,000	489,243,009
AZ03131-0102*	Tonalea Isolated Ext Ph2 (X)	Tier 2: Engineering Assessed	084	120	02	018	314	4	39	15	0	1,096,000	490,339,009
NM17487-0520*	Twin Lakes Banana Ridge Ext (X)	Tier 3: Preliminarily Assessed	084	120	04	014	315	4	39	1	0	129,000	490,468,009
NM17002-0108	COUSINS RADIOTOWER LOOP PH4 CISTERN (X) (Sihasin WL) (NN CARES Act NECA?)	Tier 2: Engineering Assessed	084	120	04	014	316	5	39	14	0	381,000	490,849,009
UT19813-0601	Nav Min Rainbow City Cisterns	Tier 1: Ready To Fund	084	120	02	018	317	5	39	4	0	246,000	491,095,009
AZ09158-2300	WINSLOW DL3 STD/F REPLACEMENTS	Tier 2: Engineering Assessed	084	120	02	019	318	3	39	8	0	151,000	491,246,009
NM24631-1909	Shiprock SU Failed Septic System	Tier 1: Ready To Fund	084	120	03	017	319	3	39	18	0	203,000	491,449,009
AZ01011-1201	SIHASIN W44 Chichinbeto Yellowhair CWS Upgrade (X)	Tier 2: Engineering Assessed	084	120	02	015	320	2	39	316	1,996,000	1,486,700	492,935,709
AZ01041-0402*	SIHASIN (cancel?) OAK SPRINGS SOUTH EXT. (Ph I W08)	Tier 2: Engineering Assessed	084	120	01	013	321	4	38	2	0	573,000	493,508,709
AZ03104-1204	CAMERON Mountaintop Cisterns - Phase III	Tier 2: Engineering Assessed	084	120	02	018	322	5	38	3	0	201,000	493,709,709
AZ03108-1201	LEUPP PADRE CANYON CIST. DIST. 5	Tier 2: Engineering Assessed	084	120	02	019	323	5	38	21	0	1,449,000	495,158,709
NM17483-0301*	TOHATCHI CISTERNS WP	Tier 3: Preliminarily Assessed	084	120	04	014	324	5	38	3	0	210,000	495,368,709
NM17403-1501	Gallup Failed Septics DL 3 - Eastward	Tier 1: Ready To Fund	084	120	04	014	325	3	38	16	0	339,000	495,707,709
NM24623-0101	Naschitti-Bluerock-Wilson Cisterns (NN CARES Act NECA?)	Tier 2: Engineering Assessed	084	120	04	014	326	5	38	15	0	590,000	496,297,709
AZ03108-1302	LEUPP CANYON DIABLO CIST DIST. 5	Tier 3: Preliminarily Assessed	084	120	02	019	327	5	37	11	0	851,004	497,148,713
AZ03108-1701	LEUPP SCATTERED CISTERNS	Tier 1: Ready To Fund	084	120	02	019	328	5	37	1	0	80,000	497,228,713
NM17408-1201	Bread Springs Failed STDF Replacements DL3	Tier 1: Ready To Fund	084	120	04	014	329	3	37	5	0	124,000	497,352,713
NM24623-1101	Naschitti-Twin Lakes Failed Septics	Tier 1: Ready To Fund	084	120	04	014	330	3	37	4	0	95,000	497,447,713
AZ01024-1001	Fort Defiance Sewerline Ext. (XP3)	Tier 2: Engineering Assessed	084	120	01	013	331	3	37	34	0	832,000	498,279,713
AZ03108-1801	LEUPP SOLAR PROJECT CISTERNS	Tier 1: Ready To Fund	084	120	02	019	332	5	36	6	0	503,004	498,782,717
AZ03108-1901	WEST LEUPP SCATTERED CISTERN	Tier 1: Ready To Fund	084	120	02	019	333	5	36	2	0	171,000	498,953,717
AZ01030-0502*	Cross Canyon South WL Ext. (X)	Tier 2: Engineering Assessed	084	120	01	013	334	4	36	9	0	1,031,004	499,984,721
AZ03135-4002*	TUBA CITY Preston Mesa Scattered Extensions (X)	Tier 3: Preliminarily Assessed	084	120	02	018	335	4	36	17	0	2,000,000	501,984,721
UT19808-0801*	Plute Farms West Scattered Cisterns & WP	Tier 1: Ready To Fund	084	120	02	015	336	5	35	3	0	282,000	502,266,721
AZ01012-2101	Chinle Agency FDF DL-3												

NM17003-1601 Tsaystoh-Failed Septic Replacements DL3  
 AZ01041-1001 SIHASIN W38 Hunter's Pt/Oak Springs Inter-Tie (X)  
 AZ03135-0704\* SIHASIN W46 Tuba City Old Airport Sewer Extension (X)  
 NM24608-0502\* MILKWATER WATERLINE EXTENSION (X)  
 AZ01053-1102 DL3 FAILED SEWER SYSTEMS  
 AZ01048-0301\* Lukachukal West Extension (X)  
 AZ01058-1008 Shiprock to Sweetwater/Aneth Phase 8 (X)  
 AZ01058-1007 Shiprock to Sweetwater/Aneth Phase 7 (Proposed PTF) (X)  
 NM17002-2101 Gallup Southwest Drainfield Replacement  
 NM24608-0802 Crystal Pumping Facilities - Sihasin W10 Companion (X)  
 AZ03135-0701\* SIHASIN W49 TUBA CITY NW SEWERLINE - PHASE I (X)  
 AZ09158-2400 WINSLOW DL2 ST/DF REPLACEMENTS  
 AZ09175-2501\* Pinon Low Pressure (X)  
 NM17475-0802 Casamero Lake Well- Phase 2 (Well) -W66 (X)  
 NM17424-1601\* Crownpoint Sewer System Renovation Ph 3  
 NM17403-1701\* Gallup Failed Septics DL2 - Eastward  
 AZ01041-0901 SIHASIN W39 Pine Springs Well (X)  
 NM17475-0801 Smith Lake Well- Phase 1 (Booster) -W65 (X)  
 NM33140-1701 Ramah Pinehill New WTP (X)  
 NM24616-0704\* Carson JYazzie Waterline (X)  
 NM24622-0801\* Nageezi Martinez-Lopez Waterline (X)  
 AZ09180-1701\* SHONTO BLACK MESA WASH JUA WATERLINE EXT.(X)  
 AZ01046-1301\* Chinle Agency FDF DL-2  
 NM28341-1301\* ALAMO APACHE WELL UPGRADE  
 AZ01053-1101\* DL2 FAILED SEWER SYSTEMS  
 NM24616-0802 Blanco Canyon Re-chlorination Station (X)  
 AZ03132-0104 TOLANI LAKE PRICE II CIST. DIST. 5 (X)  
 AZ01039-0401 Nahata Dzil Septage Lagoon  
 NM33140-1801 Ramah Sunset Valley-Rocky Point CWS Interlie (X)  
 AZ01902-1200\* Ganado North Sewer Exits.  
 AZ09184-0901 TEESTO SEPTAGE LAGOON (X)  
 NM17483-0901 Buffalo Springs Pumphouse Replacement (X)  
 AZ09158-0701 DILKON DIST- 7 TANK PAINTING (X)  
 NM24614-0601 Hogback Solid Waste Dump Closure  
 AZ03132-1301 Tolani Lake Dump Closures  
 AZ09921-1201 White Cone Chapter Solid Waste Open Dump  
 NM17444-0901 Iyanbito/ChurchRock Radio Telemetry System


Tier 1: Ready To Fund	084	120	04	014	338	3	35	3	0	82,000	503,152,727
Tier 2: Engineering Assessed	084	120	01	013	339	2	34	110	1,426,000	1,428,000	504,580,727
Tier 2: Engineering Assessed	084	120	02	018	340	2	33	38	1,220,000	1,220,000	505,800,727
Tier 3: Preliminarily Assessed	084	120	01	013	341	3	32	19	0	1,513,008	507,313,735
Tier 2: Engineering Assessed	084	120	01	013	342	3	32	11	0	370,000	507,683,735
Tier 2: Engineering Assessed	084	120	01	016	343	4	32	6	0	1,162,000	508,845,735
Tier 2: Engineering Assessed	084	120	03	017	344	2	31	524	1,522,000	6,576,000	515,421,735
Tier 2: Engineering Assessed	084	120	03	017	345	2	31	1851	450,000	2,371,000	517,792,735
Tier 3: Preliminarily Assessed	084	120	04	014	346	2	31	6	0	97,000	517,889,735
Tier 3: Preliminarily Assessed	084	120	01	013	347	2	31	271	82,000	274,000	518,163,735
Tier 2: Engineering Assessed	084	120	02	018	348	2	31	39	1,038,000	1,038,000	519,201,735
Tier 2: Engineering Assessed	084	120	02	019	349	2	30	41	0	678,017	519,879,752
Tier 3: Preliminarily Assessed	084	120	01	016	350	2	30	23	0	531,000	520,410,752
Tier 2: Engineering Assessed	084	120	04	011	351	2	30	373	1,281,977	1,766,023	522,176,775
Tier 3: Preliminarily Assessed	084	120	04	011	352	1	30	389	145,820	152,000	522,328,775
Tier 3: Preliminarily Assessed	084	120	04	014	353	2	29	22	0	498,000	522,826,775
Tier 2: Engineering Assessed	084	120	01	013	354	2	29	64	689,000	689,000	523,515,775
Tier 2: Engineering Assessed	084	120	04	011	355	2	28	373	137,160	624,840	524,140,615
Tier 3: Preliminarily Assessed	084	120	04	014	356	2	28	563	509,900	647,100	524,787,715
Tier 2: Engineering Assessed	084	120	03	012	357	4	27	1	0	146,000	524,933,715
Tier 2: Engineering Assessed	084	120	03	012	358	5	27	2	0	384,000	525,317,715
Tier 3: Preliminarily Assessed	084	120	02	018	359	4	27	6	0	2,203,000	527,520,715
Tier 3: Preliminarily Assessed	084	120	01	016	360	2	27	53	0	1,462,005	528,982,720
Tier 3: Preliminarily Assessed	084	120	04	014	361	1	27	378	0	1,550,000	530,532,720
Tier 2: Engineering Assessed	084	120	01	013	362	2	26	18	0	496,008	531,028,728
Tier 3: Preliminarily Assessed	084	120	03	012	363	2	26	36	0	314,000	531,342,728
Tier 3: Preliminarily Assessed	084	120	02	019	364	5	25	4	0	179,000	531,521,728
Tier 2: Engineering Assessed	084	120	02	019	365	2	24	446	0	349,000	531,870,728
Tier 2: Engineering Assessed	084	120	04	014	366	2	23	215	411,000	529,000	532,399,728
Tier 2: Engineering Assessed	084	120	01	013	367	1	22	30	0	1,708,000	534,107,728
Tier 3: Preliminarily Assessed	084	120	02	019	368	2	21	195	0	374,000	534,481,728
Tier 3: Preliminarily Assessed	084	120	04	014	369	2	21	620	81,000	341,000	534,822,728
Tier 3: Preliminarily Assessed	084	120	02	019	370	2	21	442	168,504	195,762	535,018,490
Tier 3: Preliminarily Assessed	084	120	03	017	371	3	20	37	0	41,000	535,059,490
Tier 3: Preliminarily Assessed	084	120	02	019	372	3	20	51	0	81,000	535,140,490
Tier 3: Preliminarily Assessed	084	120	02	019	373	3	20	87	0	291,000	535,431,490
Tier 3: Preliminarily Assessed	084	120	04	014	374	2	20	317	0	149,000	535,580,490

\* (after project number) indicates infeasible projects  
 BOLD rows indicate projects without homes

#### Report Criteria


**Dataset:** Snapshot – 2021 - IHS National (#19910 12/02/2020 03:58 Hawasly Ramsey)  
**Area(s) :** NA  
**Funded?** No  
**Feasible?** All  
**Reportable?** Yes  
**Funding :** Eligible  
**Project Tier :** All  
**Sorted By:** Area Priority





## MEMORANDUM

To : Hon. Edmund Yazzie, Delegate  
Navajo Nation Council

From :   
Ron Haven, Attorney  
Office of Legislative Counsel

Date : March 3, 2021

Re : AN ACTION RELATING TO RESOURCES AND DEVELOPMENT,  
HEALTH, EDUCATION AND HUMAN SERVICES AND NAABIK'ÍYÁTI'  
COMMITTEES; STRONGLY ADVISING THAT THE INDIAN HEALTH  
SERVICE, OFFICE OF ENVIRONMENTAL HEALTH, STREAMLINE  
DELIVERY OF SANITATION SERVICES

As requested, I have prepared the above-referenced proposed resolution and associated legislative summary sheet pursuant to your request for legislative drafting. As to format, the resolution as drafted is legally sufficient. Regarding substance, as with any legislation, it can be subject to review by the courts in the event of proper challenge. Please ensure that this particular resolution request is precisely what you want.

If you are satisfied with the proposed resolution, please sign it as "sponsor" and submit it to the Office of Legislative Services where it will be given a tracking number and sent to the Office of the Speaker for assignment. If the proposed resolution is unacceptable to you, please contact me at the Office of Legislative Counsel and advise me of the changes you would like made to the proposed resolution. Ahéhee'.

OLC # 21-028-2

THE NAVAJO NATION  
LEGISLATIVE BRANCH  
INTERNET PUBLIC REVIEW PUBLICATION



LEGISLATION NO: \_0035-21\_

SPONSOR: Edmund Yazzie

**TITLE: An Action Relating to Resources and Development, Health, Education and Human Services and Naabik'iyáti' Committees; Strongly Advising that the Indian Health Service, Office of Environmental Health, Streamline Delivery of Sanitation Services**

*Date posted:* March 10, 2021 at 6:20PM

Digital comments may be e-mailed to [comments@navajo-nsn.gov](mailto:comments@navajo-nsn.gov)

Written comments may be mailed to:

Executive Director  
Office of Legislative Services  
P.O. Box 3390  
Window Rock, AZ 86515  
(928) 871-7586

Comments may be made in the form of chapter resolutions, letters, position papers, etc. Please include your name, position title, address for written comments; a valid e-mail address is required. Anonymous comments will not be included in the Legislation packet.

**Please note:** This digital copy is being provided for the benefit of the Navajo Nation chapters and public use. Any political use is prohibited. All written comments received become the property of the Navajo Nation and will be forwarded to the assigned Navajo Nation Council standing committee(s) and/or the Navajo Nation Council for review. Any tampering with public records are punishable by Navajo Nation law pursuant to 17 N.N.C. §374 *et. seq.*

**THE NAVAJO NATION  
LEGISLATIVE BRANCH  
INTERNET PUBLIC REVIEW SUMMARY**

**LEGISLATION NO.: 0035-21**

**SPONSOR: Honorable Edmund Yazzie**


**TITLE: An Action Relating to Resources and Development, Health, Education and Human Services and Naabik'iyáti' Committees; Strongly Advising that the Indian Health Service, Office of Environmental Health, Streamline Delivery of Sanitation Services**

**Posted: March 10, 2021 at 6:20 PM**

**5 DAY Comment Period Ended: March 15, 2021**

**Digital Comments received:**

<b>Comments Supporting</b>	<i>None</i>
<b>Comments Opposing</b>	<i>None</i>
<b>Comments/Recommendations</b>	<i>None</i>

  
\_\_\_\_\_  
**Legislative Tracking Secretary  
Office of Legislative Services**

03/16/21 9:41PM  
\_\_\_\_\_  
**Date/Time**