

RESOLUTION OF THE
RESOURCES AND DEVELOPMENT COMMITTEE
24th Navajo Nation Council --- Fourth Year, 2022

AN ACTION

RELATING TO RESOURCES AND DEVELOPMENT;
APPROVING A MISSION SITE PERMIT FOR 1.5 ACRE, MORE OR LESS, FOR
REACHING OUT WITH CHRIST'S KINGDOM MINISTRIES, INC. IN THE
VICINITY OF HARDROCK CHAPTER, NAVAJO NATION

BE IT ENACTED:

SECTION ONE. AUTHORITY

- A. Pursuant to 16 N.N.C. § 1151 (C), the Resources Development Committee of the Navajo Nation Council has the authority to give approval for permits for mission sites on behalf of the Navajo Nation.
- B. Pursuant to 2 N.N.C. § 501 (B)(2), the Resources Development Committee of the Navajo Nation Council has the authority to give final approval for all land withdrawals, non-mineral leases, permits, licenses, rights-of-way, surface easements and bonding requirements on Navajo Nation lands and unrestricted (fee) land. This authority shall include subleases, modifications, assignments, leasehold encumbrances, transfers, renewals, and terminations.

SECTION TWO. FINDINGS

- A. The Reaching Out With Christ's Kingdom Ministries, Inc. has applied for a mission site within the Hardrock Chapter.
- B. The Terms and Conditions for the Mission Site Permit is attached as **Exhibit A**.
- C. The proposed mission site is located on 1.5 acres, more or less, within the vicinity of Hardrock Chapter, Navajo Nation (Arizona). The survey of the Reaching Out With Christ's Kingdom Ministries, Inc. tract is attached as **Exhibit B**.
- D. The Grazing Official, in memoranda dated August 31, 2021 stated that the "religious site is located on NPL [Navajo Partitioned Land]." The August 31, 2021 memorandum is attached as **Exhibit C**.

- E. The Hardrock Chapter Resolution HR-02/03-017 dated February 24, 2003 "approve[s] the 1.5 acre tract of lands withdrawn for the ROCK Ministries and request[s] the Navajo Land Department to do all things necessary to complete the processing of this application." Hardrock Chapter Resolution HR-02/03-017 and a signed petition are attached as **Exhibit D**.
- F. The Biological Resources Compliance Form NNDF&WL Review No. 006-030 is attached as **Exhibit E**; the Historic Preservation Department Cultural Resources Compliance Form No. HPD-04-314 with the Archaeological Inventory Report Documentation Page and Figures 1, 2, and 3 are attached as **Exhibit F**; and the Navajo Nation Department of Fish & Wildlife, Natural Heritage Program, memorandum dated May 21, 2004 stating that "[t]he project is not expected to affect any federally listed species or significantly impact any tribally listed species or other species of concern" is attached as **Exhibit G**. The United States Department of the Interior, Bureau of Indian Affairs, Navajo Region, memorandum dated March 1, 2006 stating that "[a] Finding of No Significant Impact (FONSI) has been determined for the proposed action which will not have a significant impact on the quality of the natural and human environment" is attached as **Exhibit H**.
- G. The Application for Mission Site (Religious Site), the Certificate of Incorporation, the Articles of Incorporation, and the Council Delegate Acknowledgement Form are attached as **Exhibit I**.
- H. The Executive Official Review Document Number 017279 with reviews by the Department of Justice, Department of Water Resources, Fish and Wildlife, Minerals Management Department, Historic Preservation Department, Division of Natural Resources Administration, the Navajo Land Department; and the Navajo Nation Environmental Protection Agency indicating "approved" or "sufficient" are attached as **Exhibit J**.

SECTION THREE. APPROVAL

- A. The Resources and Development Committee of the Navajo Nation Council hereby approves the Mission Site Permit for the Reaching Out With Christ's Kingdom Ministries, Inc., subject to but not limited to the attached Terms and Conditions contained herein as **Exhibit A** which is attached hereto and incorporated herein by this reference.

- B. The Resources and Development Committee of the Navajo Nation Council hereby authorizes President of the Navajo Nation to execute all documents to affect the intent and purpose of this resolution.

CERTIFICATION


I, hereby, certify that the following resolution was duly considered by the Resources and Development Committee of the 24th Navajo Nation Council at a duly called meeting held by a teleconference for which a quorum was present and that same was passed by a vote of 5 in favor, and 0 opposed, on this 16th day of March 2022.



Rickie Nez, Chairperson
Resources and Development Committee
of the 24th Navajo Nation Council

Motion: Honorable Herman M. Daniels
Second: Honorable Mark A. Freeland

Chairperson Rickie Nez not voting.



FORM Mission Site
10/01/2014
Amended 05/15/19

**TERMS AND CONDITIONS FOR MISSION SITE PERMIT
REACHING OUT WITH CHRIST'S KINGDOM MINISTRIES, INC. (PERMITTEE)**

1. This Mission Site Permit is issued to the Reaching Out with Christ's Kingdom Ministries, Inc. P.O. Box 169, Kykotsmobi, Arizona 86039, to use and occupy Navajo Nation Trust Lands for religious purposes, and shall be subject to the terms and conditions set forth herein. The term of the Mission Site Permit is effective beginning on the date the permit is approved by the Resources & Development Committee of the Navajo Nation Council or authorized representative. The Permit is authorized by Resources and Development Committee No. _____.
2. This permit is revocable at the discretion of the Resources and Development Committee of the Navajo Nation Council. The permit shall immediately be revoked for the failure to use the land herein described for religious purposes. It is understood and agreed that this instrument is 'NOT A LEASE' and is not to be taken or construed as granting any leasehold interest or right in or to the land herein described, but is merely a temporary permit, terminable and revocable.
3. The Permittee shall be given at least thirty (30) days written notice before this Mission Site Permit is terminated and revoked. Upon termination of the Mission Site Permit, the Permittee shall have ninety (90) days in which to remove from the site to dispose of any and all buildings, structures, materials and equipment and other personal property owned by the religious organization. After the expiration of the ninety (90) days, the Permittee shall peacefully and without legal process deliver the possession of the premises to the Navajo Nation. All improvements not removed after ninety (90) days will become the property of the Navajo Nation, unless the Navajo Nation demands in writing that the improvements be removed.
4. This Permit is not transferable, except with the consent of the Resources and Development Committee of the Navajo Nation Council.
5. This Permit shall be reviewed every five (5) years to reevaluate the rent and compliance with the terms and conditions.
6. The legal land description of the premises is described as follows:

TRACT DESCRIPTION

A PARCEL OF LAND SITUATED IN THE NORTHEAST QUARTER OF UNSURVEYED SECTION 22 AND THE SOUTHEAST QUARTER OF UNSURVEYED SECTION 15, TOWNSHIP 31 NORTH, RANGE 17 EAST, GILA AND SALT RIVER MERIDIAN, IN THE VICINITY OF HARD ROCK, NAVAJO COUNTY, STATE OF ARIZONA, SAID PARCEL BEING MORE PARTICULARLY DESCRIBED AS FOLLOWS:

Commencing at a Bureau of Land Management Cadastral survey brass capped pipe dated 1978 found at the South Quarter Corner of Section 23 of said Township 31 North, Range 17 East; Thence South 89°50'00" West (Basis of bearing per B.L.M. plat R1) A distance of 2637.31 feet (2638.02' R1) along the boundary line common to the survey brass capped pipe dated 1978 found at the witness corner for the

position of the Southwest Corner of said Section 23, from said witness corner, the position of said Southwest Corner of Section 23 bears South 89°50'00" West a distance of 5419.92 feet to a ½ " re-bar with plastic cap stamped "LS 14184" set at the point of beginning; Thence North 66°43'11" West a distance of 208.71 feet to a ½ " re-bar with plastic cap stamped "LS14184" (SET); Thence North 23°16'49" East a distance 313.07 feet to a ½ " re-bar with plastic cap stamped "LS14184" (SET); Thence South 66°43'11" East a distance of 208.71 Feet to a ½ " re-bar with plastic cap stamped "LS 14184" (SET); Thence South 23°16'49" West a distance of 313.07 feet to the point of beginning.

Said parcel of land contains 1.50 acres more or less and is subject to any and all existing easements for underground utilities located therein. Surveyed November 20, 2003.

The annual rental rate will be \$ 15.00 per year and is due by December 30, prior to the year for which such fees are due, 16 N.N.C. § 1164. Pursuant to 16 N.N.C. § 1157, if the Permittee fails to pay the rent when due, this permit shall automatically terminate. The Permittee is responsible to make direct payments to the Navajo Nation Accounts Receivable Section, Post Office Box 3150, Window Rock, Arizona 86515.


7. The Permittee may develop, use and occupy the area under the permit for the purpose(s) of Mission Site. The Permittee may not develop, use or occupy the area under the permit for any other purpose without the prior written approval of the Navajo Nation. The approval of the Navajo Nation may be granted, granted upon conditions or withheld in the sole discretion of the Navajo Nation. The Permittee may not develop, use or occupy the area under the permit for any unlawful purpose.
8. In all activities conducted by the Permittee within the Navajo Nation, the Permittee shall abide by all laws and regulations of the Navajo Nation and of the United States, now in force and effect or as hereafter may come into force and effect including but not limited to the following:
 - a. Title 25, Code of Federal Regulations, Part 162;
 - b. All applicable federal and Navajo Nation antiquities laws and regulations, with the following additional condition: In the event of a discovery all operations in the immediate vicinity of the discovery must cease and the Navajo Nation Historic Preservation Department must be notified immediately. As used herein, "discovery" means any previously unidentified or incorrectly identified cultural resources, including but not limited to archeological deposits, human remains, or location reportedly associated with Native American religious/traditional beliefs or practices;
 - c. The Navajo Preference in Employment Act, 15 N.N.C. §§ 601 et seq., and the Navajo Nation Business Opportunity Law, 5 N.N.C. §§ 201 et seq.; and
 - d. The Navajo Nation Water Code, 22 N.N.C. § 1101 et seq. Permittee shall apply for and submit all applicable permits and information to the Navajo Nation Water Resources Department, or its successor.
9. The Permittee shall ensure that the air quality of the Navajo Nation is not jeopardized due to violation of applicable laws and regulations by its operations pursuant to the permit.
10. The Permittee shall clear and keep clear the lands within the permit area to the extent compatible with the purpose of the permit, and shall dispose of all vegetation and other materials cut, uprooted, or otherwise accumulated during any surface disturbance activities.

11. The Permittee shall at all times during the term of the permit and at the Permittee's sole cost and expense, maintain the land subject to the permit and all improvements located thereon and make all necessary and reasonable repairs.
12. The Permittee shall indemnify and hold harmless the Navajo Nation and their respective authorized agents, employees, land users and occupants, against any liability for loss of life, personal injury and property damages arising from the development, use or occupancy or use of the permit area by the Permittee.
13. The Permittee shall not assign, convey or transfer, in any manner whatsoever, the permit or any interest therein, or in or to any of the improvements on the land subject to the permit, without the prior written consent of the Navajo Nation. Any such attempted assignment, conveyance or transfer of the permit without such prior written consent shall be void and of no effect. The consent of the Navajo Nation may be granted, granted upon condition or withheld in the sole discretion of the Navajo Nation.
14. The Navajo Nation may terminate the permit for violation of any of the terms and conditions stated herein. In addition, the permit shall be terminable in whole or part by the Navajo Nation or authorized representative for any of the following causes:
 - a. Failure to comply with any terms and conditions of the permit or of applicable laws or regulations;
 - b. Non-use of the permit; and
 - c. The use of the land subject to the permit for any purpose inconsistent with the purpose for which the permit is granted.
15. At the termination of the permit, the Permittee shall peaceably and without legal process deliver up the possession of the premises, in good condition, usual wear and tear excepted. Upon the written request of the Navajo Nation, the Permittee shall provide the Navajo Nation, at the Permittee's sole cost and expense, with an environmental audit assessment of the premises at least sixty (60) days prior to delivery of said premises.
16. The Permittee shall give written notice to the Navajo Nation Land Department regarding any change to the Permittee's contact information, address, leadership, organizational name, or any other substantial change to the organization. The notice shall be given within thirty (30) days and delivered to the Navajo Land Department at Post Office Box 2249, Window Rock, Arizona 86515.
17. Holding over by the Permittee after the termination of the permit shall not constitute a renewal or extension thereof or give the Permittee any rights hereunder or in or to the land subject to the permit or to any improvements located thereon.
18. The Navajo Nation shall have the right, at any reasonable time during the term of the permit, to enter upon the premises, or any part thereof, to inspect the same and any improvements located thereon.
19. By acceptance of the grant of permit, the Permittee consents to the full territorial legislative, executive and judicial jurisdiction of the Navajo Nation, including but not limited to the jurisdiction to levy fines and to enter judgements for compensatory and punitive damages and injunctive relief,

in connection with all activities conducted by the Permittee within the Navajo Nation or which have a proximate (legal) effect on persons or property within the Navajo Nation.

20. By acceptance of the grant of the permit, the Permittee covenants and agrees never to contest or challenge the legislative, executive or judicial jurisdiction of the Navajo Nation on the basis that such jurisdiction is inconsistent with the status of the Navajo Nation as an Indian nation, or that the Navajo Nation government is not a government of general jurisdiction, or that the Navajo Nation government does not possess full police power (i.e., the power to legislate and regulate for the general health and welfare) over all lands, persons and activities within its territorial boundaries, or on any other basis not generally applicable to a similar challenge to the jurisdiction of a state government. Nothing contained in this provision shall be construed to negate or impair federal responsibilities with respect to the land subject to the permit or to the Navajo Nation.
21. Any action or proceeding brought by the Permittee against the Navajo Nation in connection with or arising out of the terms and conditions of the permit shall be resolved administratively under the laws of the Navajo Nation and no action or proceeding shall be brought by the Permittee against the Navajo Nation, in any court of any state.
22. Nothing contained herein shall be interpreted as constituting a waiver, express or implied, of the sovereign immunity of the Navajo Nation.
23. Except as prohibited by applicable federal law, the law of the Navajo Nation shall govern the construction, performance and enforcement of the terms and conditions contained herein.
24. The terms and conditions contained herein shall extend to and be binding upon the successors, heirs, assigns, executors, administrators, employees and agents, including all contractors and subcontractors, of the Permittee, and the term "Permittee," whenever used herein, shall be deemed to include all such successors, heirs, assigns, executors, administrators, employees and agents.
25. There is expressly reserved to the Navajo Nation full territorial legislative, executive and judicial jurisdiction over the area under the permit and all lands burdened by the permit, including without limitation over all persons, including the public, and all activities conducted or otherwise occurring within the area under the permit; and the area under the permit and all lands burdened by the permit shall be and forever remain Navajo Indian Country for purposes of Navajo Nation jurisdiction.

Date: 9-16-21

By: 
R.O.C.K. Ministries, Inc.
Faith Jelle, Authorized Agent

Date: _____

By: _____
Jonathan Nez, President
The Navajo Nation

RESULTS OF SURVEY

OF THE ROCK MINISTRIES MISSION TRACT

1.50 Acres ±

DISTRICT 04, NAVAJO INDIAN RESERVATION

LOCATED IN THE NE 1/4 OF SECTION 22 & SE 1/4 OF SECTION 15

T. 31 N., R. 17 E., G.&S.R.M.

HARDROCK, NAVAJO COUNTY, ARIZONA

LANDMARK
SEDONA
P.O. BOX 1907
SEDONA, AZ 86339
(928) 282-7104



ENGINEERING & SURVEYING, INC.
TUBA CITY
P.O. BOX 3107
TUBA CITY, AZ 86045
(928) 283-5989
www.landmarkaz.com

This survey was performed under my direct supervision.



TRACT DESCRIPTION

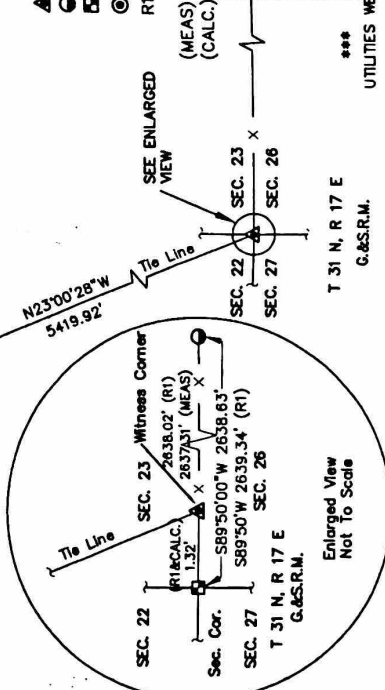
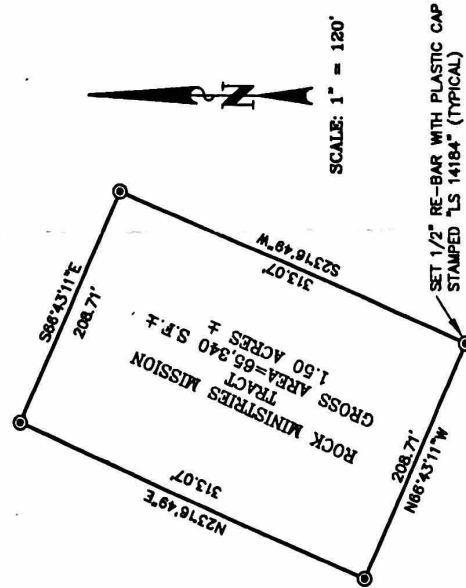
A PARCEL OF LAND SITUATED IN THE NORTHEAST QUARTER OF UNSURVEYED SECTION 22 AND THE SOUTHEAST QUARTER OF UNSURVEYED SECTION 15, TOWNSHIP 31 NORTH, RANGE 17 EAST, GILA AND SALT RIVER MERIDIAN, IN THE VICINITY OF HARD ROCK, NAVAJO COUNTY, STATE OF ARIZONA, SAID PARCEL BEING MORE PARTICULARLY DESCRIBED AS FOLLOWS:

COMMENCING AT A BUREAU OF LAND MANAGEMENT CADASTRAL SURVEY BRASS CAPPED PIPE DATED 1978 FOUND AT THE SOUTH QUARTER CORNER OF SECTION 23 OF SAID TOWNSHIP 31 NORTH, RANGE 17 EAST; THENCE SOUTH 89°50'00" WEST (BASIS OF BEARING PER B.L.M. PLAT R1) A DISTANCE OF 2637.31 FEET (2638.02' R1) ALONG THE BOUNDARY LINE COMMON TO THE NAVAJO AND HOPI INDIAN RESERVATIONS TO A BUREAU OF LAND MANAGEMENT CADASTRAL SURVEY BRASS CAPPED PIPE DATED 1978 FOUND AT THE WITNESS CORNER FOR THE POSITION OF THE SOUTHWEST CORNER OF SAID SECTION 23, FROM SAID WITNESS CORNER, THE POSITION OF SAID SOUTHWEST CORNER OF SECTION 23 BEARS SOUTH 89°50'00" WEST A DISTANCE OF 1.32'; THENCE FROM SAID WITNESS CORNER, NORTH 23°00'28" WEST A DISTANCE OF 5419.92 FEET TO A 1/2" RE-BAR WITH PLASTIC CAP STAMPED "LS 14184" SET AT THE POINT OF BEGINNING; THENCE NORTH 66°43'11" WEST A DISTANCE OF 208.71 FEET TO A 1/2" RE-BAR WITH PLASTIC CAP STAMPED "LS 14184" (SET); THENCE NORTH 23°16'49" EAST A DISTANCE OF 313.07 FEET TO A 1/2" RE-BAR WITH PLASTIC CAP STAMPED "LS 14184" (SET); THENCE SOUTH 66°43'11" EAST A DISTANCE OF 208.71 FEET TO A 1/2" RE-BAR WITH PLASTIC CAP STAMPED "LS 14184" (SET); THENCE SOUTH 23°16'49" WEST A DISTANCE OF 313.07 FEET TO THE POINT OF BEGINNING.

SAID PARCEL OF LAND CONTAINS 1.50 ACRES MORE OR LESS AND IS SUBJECT TO ANY AND ALL EXISTING EASEMENTS FOR UNDERGROUND UTILITIES LOCATED THEREIN. SURVEYED NOVEMBER 20, 2003.

LEGEND

- FOUND B.L.M. CADASTRAL SURVEY BRASS CAP WITNESS CORNER STAMPED "AP C-277 S22, S23, S26, S25, NAVAJO/HOPI, 1978"
- FOUND B.L.M. CADASTRAL SURVEY BRASS CAP ON IRON PIPE STAMPED "AP C-276 S23, S26, NAVAJO/HOPI, 1978"
- CALCULATED POSITION OF SECTION CORNER FROM B.L.M. PLAT (R1)
- SET 1/2" RE-BAR W/ PLASTIC CAP "LS 14184"
- RECORD DIMENSION FROM SURVEY PLAT BY U.S. BUREAU OF LAND MANAGEMENT, CADASTRAL SURVEY OF THE HOPI-NAVAJO PARTITION LINE, SEGMENT "C", ARIZONA, SHEET 10 OF 17, DATED SEPTEMBER 17, 1981.
- MEASURED DIMENSION FROM FIELD SURVEY.
- CALCULATED DIMENSION FROM R1



*** NOTE ***
UTILITIES WERE NOT LOCATED.


T 31 N, R 17 E
G.&S.R.M.

STATE PLANE COORDINATES
NAD 1983, GEOID 99
ARIZONA EAST ZONE (201)
NORTHING: 1,845,088.495 FT. (U.S.)
EASTING: 806,577.211 FT. (U.S.)

EXHIBIT "A"

EXHIBIT
B

Date:	Jan. 7, 2004
Revisions:	
Project Manager:	T. Graham
Survey Crew:	
K.D.:	T.D. AB
C.A.D. by:	HG, KD, BC
Checked by:	T. Graham
Contour Interval:	N. A.
Scale:	1" = 120'
Project Name:	103013R
File Name:	103013R.dwg
Sheet:	1 of 1
Job No.:	103013R
Tuba City	



**To: Stevie Hudson, General Land Development Department
Navajo Nation, Window Rock, Arizona**

**Fr: Aaron Simonson, DCGM/DLI
Hardrock, AZ**

A handwritten signature in black ink, appearing to read "Aaron Simonson".

Date: August 31, 2021

RE: Religious Site of ROCK Ministries in Hardrock, AZ

I am writing to let you know that the "Reaching Out with Christ's Kingdom Ministries, Inc." (ROCK Ministries) (PO Box 169 Kykotsmovi, Arizona 86039) religious site is located on NPL. It is a 1.5-acre site with coordinates (36.084910N, 110.498813W) along Turquoise Trail Road H4 within the Hardrock Chapter boundaries. For questions or more information, I can be reached at 928-242-5176.

**RESOLUTION
OF THE
HARDROCK CHAPTER
RESO.NO. HR-02/03-017**

APPROVING THE LAND WITHDRAW OF 1.5 ACRES AND RECOMMENDING TO THE BUREAU OF INDIAN AFFAIRS AND THE NAVAJO NATION TO GRANT A MISSION SITE LEASE TO REACHING OUT WITH CHRIST'S KINGDOM MINISTRIES, INC. (ROCK MINISTRIES) FOR RELIGIOUS USE.

WHEREAS:

1. The Navajo Nation Council by Resolution CAP-34-98 enacted the Navajo Nation Local Governance Act and codified it under Title 26 of the Navajo Nation Code; and
2. Pursuant to Title 26 NCC, Section B-1&2 the purpose of the Local Governance Act is to recognize governance at the local level and to delegate to chapter governmental authority with respect to local matters consistent with Navajo Laws including custom and tradition and to make decision over local matter; and
3. Pursuant to Section 103 (D-1) of T-26 the Hardrock Chapter can approve a land withdraw for the purpose of religious use and local land users by consent has petition the chapter their approval; and
4. 3. The Ministry's primary purpose is to develop the site, construct buildings for use on various weekdays for the purpose of teaching, counseling, worship, prayer, resource, fellowship and recreation; and
5. The permit holder(s) living within the area where the church site is proposed have given their consents to permit the religious organization permission to utilized 1.5 acres of their grazing lands. (see attachment A)


NOW THEREFORE BE IT RESOLVED THAT:


1. The Hardrock Chapter hereby approve the 1.5 acre tract of lands withdrawn for the ROCK Ministries and request the Navajo Land Department to do all things necessary to complete the processing of this application. Further, should the church liquidate, the permit holder shall reclaim the land taken for religious purpose, and, the site will be re-incorporated back into his or her grazing use of otherwise directed by the Resource Committee of the Navajo Nation.

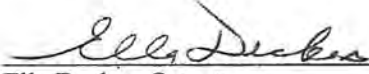
2. The Hardrock Chapter request the Navajo Nation and the Bureau of Indian Affairs to approve the site selected and charge the religious group the minimal fee for its ground site.

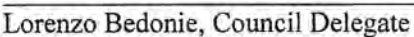
CERTIFICATION

We hereby certify that the foregoing resolution was duly considered by the Hardrock Chapter at a duly called meeting at which a quorum was present and that the same was passed by a vote of 46 in favor, 1 opposed, 3 abstained, this 24 day of February, 2003.


Percy Deal, President


Lorenzo Yazzie, Vice President


Ella Decker, Secretary


Lorenzo Bedonie, Council Delegate

① motion Bernice Bert

② motion Mary Robertson

PETITION FOR THE "ROCK MINSTRIES, INC."

We, THE UNDERSIGNED, are citizens and residents of the Navajo Nation living within this community where the Ministry Center is being built. The primary purpose of this religious site is to provide a place religious services, family encouragement, and youth activities. These activities will take place through out the years. Further, we hereby give our signatures on this petition sheet to further the development of this ministry site.

	Names	Date	Witness (for thumbprint)
01.	Betty Lou Begay	2-12-03	Faith C. Jelle
02.	Mena Hazzie	2-12-03	Faith C. Jelle
03.	Maria Hazzie	2-12-03	Faith C. Jelle
04.	Albert Johnson	2-12-03	Faith C. Jelle
05.	Joe Lee Begay	2-12-03	Faith C. Jelle
06.	Jammy Hazzie	2-12-03	Faith C. Jelle
07.	Etta Badoni	2-16-03	Faith C. Jelle
08.	Gladys Smith	2-16-03	Faith C. Jelle
09.	Maria Villaniconico	2-14-03	Faith C. Jelle
10.	Mary Isasni	2-14-03	Faith C. Jelle
11.	Celia Badoni	2-16-03	Faith C. Jelle
12.	John	2-15-03	Faith C. Jelle
13.	Alex Robertson Sr.	2-18-03	Faith C. Jelle
14.	Roma Robertson	2-18-03	Faith C. Jelle
15.	Dary Robertson	2-18-03	Faith C. Jelle
16.	Kent R. Robertson	2-18-03	Faith C. Jelle
17.	Sandra Ottator	2-19-03	Faith C. Jelle
18.	Ellen Duke	2-18-03	Faith C. Jelle
19.	Monica Decker	02-18-03	Faith C. Jelle
20.	Celia Antonio	02-18-03	Faith C. Jelle

PETITION FOR THE "ROCK MINSTRIES, INC."

We, THE UNDERSIGNED, are citizens and residents of the Navajo Nation living within this community where the Ministry Center is being built. The primary purpose of this religious site is to provide a place religious services, family encouragement, and youth activities. These activities will take place through out the years. Further, we hereby give our signatures on this petition sheet to further the development of this ministry site.

	Names	Date	Witness (for thumbprint)
21.	Colleen Gene	2-18-03	Faith L. Jelle
22.	Mary Alberty	2/18/03	Faith L. Jelle
23.	Donna	2/18/03	Faith L. Jelle
24.	Donna	2/18/03	Faith L. Jelle
25.	Lena Vake	2/19/03	Faith L. Jelle
26.	Rennera Yazzie	2/19/03	Faith L. Jelle
27.	Louise Deeri	2-19-03	Faith L. Jelle
28.	Esther Dee	2-19-03	Faith L. Jelle
29.	Faith F. B. B. B.	2-19-03	Faith L. Jelle
30.	Gloria Yazzie	2-19-03	Faith L. Jelle
31.	Mary W. W.	2-19-03	Faith L. Jelle
32.	Mae Luterpater	2-19-03	Faith L. Jelle
33.	Christiane Luterpater	2-19-03	Faith L. Jelle
34.	Dexter Whitehair	2-19-03	Faith L. Jelle
35.	Helen L. L.	2-19-03	Faith L. Jelle
36.	Heswood H. H.	2-19-03	Faith L. Jelle
37.	Mary Jane H. H.	2-19-03	Faith L. Jelle
38.	James G. G.	2-19-03	Faith L. Jelle
39.	William H. H.	02-19-03	Faith L. Jelle
40.	Debbie Skratz	02-19-03	Faith L. Jelle

PETITION FOR THE "ROCK MINSTRIES, INC."

We, THE UNDERSIGNED, are citizens and residents of the Navajo Nation living within this community where the Ministry Center is being built. The primary purpose of this religious site is to provide a place religious services, family encouragement, and youth activities. These activities will take place through out the years. Further, we hereby give our signatures on this petition sheet to further the development of this ministry site.


Names	Date	Witness (for thumbprint)
41. Tim D Altsisi	2-20-03	Faith E. Jelle
42. Johnson Z. Lee	2-20-03	Faith E. Jelle
43. Mary Ann Yazzie	2-20-03	Faith E. Jelle
44. Alvin R Jimmie	2/20/03	Faith E. Jelle
45. Mae Jimmie	2/20/03	Faith E. Jelle
46. Alvin R Jimmie	2/20/03	Faith E. Jelle
47. DeLynn	2/20/03	Faith E. Jelle
48. Donald Howard	2/20/03	Faith E. Jelle
49. Orlene James	2/20/03	Faith E. Jelle
50. Kelsey J. Jelle	2-20-03	Faith E. Jelle
51. Betty McCauley	2-20-03	Faith E. Jelle
52. Lynn Nabury	2-20-03	Faith E. Jelle
53. Leta M. Fitt	2-20-03	Faith E. Jelle
54. Lena W. Benally	2-20-03	Faith E. Jelle
55. Thomas Yozzi	02-21-03	Faith E. Jelle
56. Mattie Yozzi	2-21-03	Faith E. Jelle
57. Justin May	2-21-03	Faith E. Jelle
58. Samantha Redhair	2-21-03	Faith E. Jelle
59. Ulysses Redhair	2-22-03	Faith E. Jelle
60. Calandra Begay	2-22-03	Faith E. Jelle

PETITION FOR THE "ROCK MINSTRIES, INC."

We, THE UNDERSIGNED, are citizens and residents of the Navajo Nation living within this community where the Ministry Center is being built. The primary purpose of this religious site is to provide a place religious services, family encouragement, and youth activities. These activities will take place through out the years. Further, we hereby give our signatures on this petition sheet to further the development of this ministry site.

	Names	Date	Witness (for thumbprint)
61.	Amos Antonio	2/24/03	Faith E. Jell
62.	Aurelia Antonio	2/23/03	Faith E. Jell
63.	Harry Robertson	2-23-03	Faith E. Jell
64.	Arlene Whitehair	2-23-03	Faith E. Jell
65.	William Whitehair	2-23-03	Faith E. Jell
66.	Helen Tishie	2-23-03	Faith E. Jell
67.	Cynthia Dale	2-23-03	Faith E. Jell
68.	Dodge Day	2-23-03	Faith E. Jell
69.	Willie Byg	2-23-03	Faith E. Jell
70.	Ernest Barton	2-23-03	Faith E. Jell
71.	John H. Byg	2-23-03	Faith E. Jell
72.	Bernie Abbott	2-23-03	Faith E. Jell
73.	Varian Abbott	2-23-03	Faith E. Jell
74.	Shirley M. Bekis	2-24-03	Faith E. Jell
75.	Walter Jones	2-24-03	Faith E. Jell
76.	Lucille James	2-24-03	William Whitehair
77.	Sarah M. Isaac	2-24-03	Faith E. Jell
78.	Maggie H. Biskobdy	2-24-03	Sarah Isaac
79.	Dorice Hanson	2-24-03	Faith E. Jell
80.			

BIOLOGICAL RESOURCES COMPLIANCE FORM
NAVAJO NATION DEPARTMENT OF FISH AND WILDLIFE
P.O. BOX 1480, WINDOW ROCK, ARIZONA 86515-1480



COMPLIANCE	<input checked="" type="checkbox"/>
CONDITIONAL COMPLIANCE	<input type="checkbox"/>

It is the Department's opinion the project described below, with applicable conditions, is in compliance with Tribal and Federal laws protecting biological resources including the Navajo Endangered Species and Environmental Policy Codes, U.S. Endangered Species, Migratory Bird Treaty, Eagle Protection and National Environmental Policy Acts. This form does not preclude or replace consultation with the U.S. Fish and Wildlife Service if a Federally-listed species is affected.

PROJECT NAME & NO.: Biological Resources Compliance Form: Proposed Mission Site for the Reaching Out With Christ's Kingdom Ministries, Inc. (ROCK Ministries)

DESCRIPTION: ROCK Ministries is requesting to withdraw 1.5 acres for a mission site to be used for a Christian family center. The center will be used for bible instruction, prayer, youth programs, worship, fellowship gatherings, small retreats, hosting ministry teams, leadership training and community development projects.

LOCATION: located 3 1/2 miles N of Hardrock Chapter; NE 1/4 S22 & SE 1/4 S15, T31N, R17E, G&SRM, Hard Rocks, Navajo County, Arizona

REPRESENTATIVE: Faith A. Jelle, Youth Pastor, ROCK Ministries, Inc.

ACTION AGENCY: Reaching Out With Christ's Kingdom Ministries, Inc. (ROCK Ministries)

B.R. REPORT TITLE / DATE / PREPARER: letter: Biological Resources Compliance Form: Proposed Mission Site for the Reaching Out With Christ's Kingdom Ministries, Inc. (ROCK Ministries)/October 03, 2005/Faith A. Jelle, Youth Pastor, ROCK Ministries, Inc.; Navajo Nation Fish & Wildlife Department - Natural Heritage Program correspondence file#04ROCK01/May 21, 2004/Sonja Detsoi, Wildlife Technician, Navajo Nation Fish & Wildlife Department - Natural Heritage Program

SIGNIFICANT BIOLOGICAL RESOURCES FOUND: none

POTENTIAL IMPACTS

TRIBAL ENDANGERED SPECIES (G2 & G3) TAKEN: none

FEDERALLY-LISTED SPECIES AFFECTED: none

OTHER SIGNIFICANT IMPACTS TO BIOLOGICAL RESOURCES: none

AVOIDANCE / MITIGATION MEASURES: none

CONDITIONS OF COMPLIANCE*: none


FORM PREPARED BY / DATE: Rita Whitehorse-Larsen/October 18, 2005

NAVAJO BIOLOGICAL RESOURCES COMPLIANCE FORM


Page 2 of 2

COPIES TO: (add categories as necessary)

- | | |
|---|---|
| <input type="checkbox"/> Navajo Environmental Protection Agency | <input checked="" type="checkbox"/> BIA Navajo Region, Environmental Services |
| <input type="checkbox"/> U.S. Fish and Wildlife Service, NM Field Office | <input type="checkbox"/> U.S. Fish and Wildlife Service, UT Field Office |
| <input checked="" type="checkbox"/> U.S. Fish and Wildlife Service, AZ Field Office | <input type="checkbox"/> (Other) |

2 NTC § 164 Recommendation: <input checked="" type="checkbox"/> Approval <input type="checkbox"/> Conditional Approval (with memo) <input type="checkbox"/> Disapproval (with memo) <input type="checkbox"/> None (with memo)	Signature  Gloria M. Tom, Director, Navajo Nation Department of Fish and Wildlife	Date 10-20-05
--	---	-------------------------

<p>*I understand and accept the conditions of compliance, and acknowledge that lack of signature may be grounds for the Department not recommending the above described project for approval to the Tribal Decision-maker.</p>	
Representative's signature	Date



CULTURAL RESOURCES COMPLIANCE FORM
HISTORIC PRESERVATION DEPARTMENT
PO BOX 4950
WINDOW ROCK, ARIZONA 86515

ROUTING: COPIES TO
AZ SHPO
XX REAL PROPERTY MGT/330
XX CSWTA

NNHPD NO. HPD-04-314
OTHER PROJECT NO.
CSWTA-ARCH-2004009

PROJECT TITLE: **A Cultural Resources Inventory Survey for the Proposed Rock Ministries Mission Site with Associated Utilities in the Vicinity of Hardrock, Navajo County, Arizona**

LEAD AGENCY: BIA/NR

SPONSOR: **Faith Jelle, Rock Ministries Mission, PO Box 169, Kykotsmovi, Arizona 86039**

PROJECT DESCRIPTION: The proposed undertaking will involve the construction of a mission site and associated facilities for the Rock Ministries Mission. Additionally, a power and water lines measuring 1,300 ft. in length with a 100 ft. wide corridor. Ground disturbance will be intensive and extensive.

LAND STATUS: Tribal Trust

CHAPTER: **Hardrock**

LOCATION: T31N, R17E, Sec 15 & 22, Hard Rocks Quad, Navajo County, Arizona G&SRPM&B

PROJECT ARCHAEOLOGIST: **Loretta Flatrock**

NAVAJO ANTIQUITIES PERMIT NO.: B04024

DATE INSPECTED: **3/27/04**

DATE OF REPORT: 3/31/04

TOTAL ACREAGE INSPECTED: **5.13**

METHOD OF INVESTIGATION: Class III pedestrian inventory with transects spaced 12 m apart.

LIST OF CULTURAL RESOURCES FOUND:	None
LIST OF ELIGIBLE PROPERTIES:	None
LIST OF NON-ELIGIBLE PROPERTIES:	None
LIST OF ARCHAEOLOGICAL RESOURCES:	None

EFFECT/CONDITIONS OF COMPLIANCE: **No historic properties affected.**

In the event of a discovery ["discovery" means any previously unidentified or incorrectly identified cultural resources including but not limited to archaeological deposits, human remains, or locations reportedly associated with Native American religious/traditional beliefs or practices], all operations in the immediate vicinity of the discovery must cease, and the Navajo Nation Historic Preservation Department must be notified at (520) 871-7132.

FORM PREPARED BY: Charles Murphy
FINALIZED: April 12, 2004

Notification to
Proceed Recommended:
Conditions:

Yes XX No
Yes No XX

Navajo Region Approval:

Yes X No

[Signature]

ACTING Regional Director

[Signature]
Alan S. Downer
Navajo Nation Historic Preservation Officer
Date 4/23/04
[Signature]
Date 04/23/04

ARCHAEOLOGICAL INVENTORY REPORT DOCUMENTATION PAGE (HPD JAN/91)

1. HPD REPORT NO. 2. (FOR HPD USE ONLY)		3. RECIPENTS ACCESSION NO.
4. TITLE OF REPORT: A Cultural Resources Inventory Survey for the Proposed Rock Ministries Mission Site with Associated Utilities in the Vicinity of Hardrock, Navajo County, Arizona. AUTHOR: Loretta Flatrock		5. FIELDWORK DATE: March 27, 2004
7. CONSULTANTS NAME AND ADDRESS: Gen'l Charge: Carol S. Yazzie-Ward Org. Name: CSWTA, Inc. Org. Address: Post Office Box 790 Tuba City, Arizona 86045 Phone: (928) 283-4323		6. REPORT DATE: March 31, 2004
10. SPONSOR NAME AND ADDRESS: Ind. Responsible: Faith Jelle Org. Name: Rock Ministries Mission Org. Address: Post Office Box 169 Kykotsmovi, Arizona 86039 Phone: (928) 725-3531		8. PERMIT NO.: B04024
13. LOCATION: (Map Attached). a. Chapter: Hardrock b. Agency: Western Navajo c. County: Navajo d. State: Arizona		9. CONSULTANT REPORT NO. CSWTA-ARCH-2003009
e. Land Status: Navajo Tribal Trust Lands f. UTM Center: Zone 12, 3993320N, 545120E BOL: 3993360N, 545160E EOL: 3993700N, 545060E g. Area: Section 22 at T31N, R17E, NE/4, NW/4, NE/4 and Section 15 at T31N, R17E, SE/4, SW/4 SE/4. h. 7.5' Map Name: Hard Rocks, Arizona, 1967		11. SPONSOR REPORT NO. NA
13. REPORT /X/ OR SUMMARY (Report Attached).		
a. Description of Undertaking: The undertaking will involve the construction of a new mission site with associated utilities for the Rock Ministries Mission within a 208.71 feet by 313.07 feet parcel of land. The corridor for power and water line measures 1,300 feet by 100 feet. The total area of potential effect equals 195,340 square feet or 4.48 acres. Ground disturbance has been intensive and extensive from the use of heavy equipment. The Rock Ministries Mission is in the process of mission site lease approval through BIA.		
b. Existing Data Review: A check of Navajo Nation Historic Preservation Department (NNHPD) site files indicated that no sites were previously recorded within one kilometer of the project area. Five projects were reported: #HPD 92-339, #HPD 88-621, #HPD 00-229, #HPD 96-145 and #HPD 00-764.		
c. Area Environmental and Cultural Setting: The project area is situated at an elevation of 6,180 feet above mean sea level. The proposed church mission site is on 1.50-acres of undisturbed land. Vegetation consists of Mormon tea, cedar shrubs, cliffrose, snakeweed, blue grama, yucca, cholla, rabbitbrush, sand puffs, wild carrots, wild onions, Indian ricegrass, and		

prickly pear. The nearest water resource is Oraibi Wash to the west and south. The contemporary cultural setting is modern Navajo. The prehistoric use was Anasazi.

- d. **Field Methods:** Loretta Flatrock and Carol S. Yazzie-Ward walked subparallel transects spaced 10-12 meters apart to survey for cultural resources. The total area surveyed equaled 223,929 square feet or 5.14 acres. Mr. and Mrs. Jelle were interviewed for Traditional Cultural Properties.

14. **CULTURAL RESOURCES FINDINGS:**

- a. **Location/Identification of Each Resource:** No cultural resources were inventoried and no Traditional Cultural Properties was reported.

- b. **Evaluation of Significance of Each Resource:** No significant findings were made.

16. **MANAGEMENT SUMMARY (Recommendations):** Archaeological clearance is recommended for the proposed church mission site with associated utilities.

17. **CERTIFICATION:** Signature: Carol S. Yazzie-Ward Date: 04/02/04
General Charge Name: Carol S. Yazzie-Ward
Signature: Carol S. Yazzie-Ward for Date: 04/02/04
Direct Charge Name: Loretta Flatrock

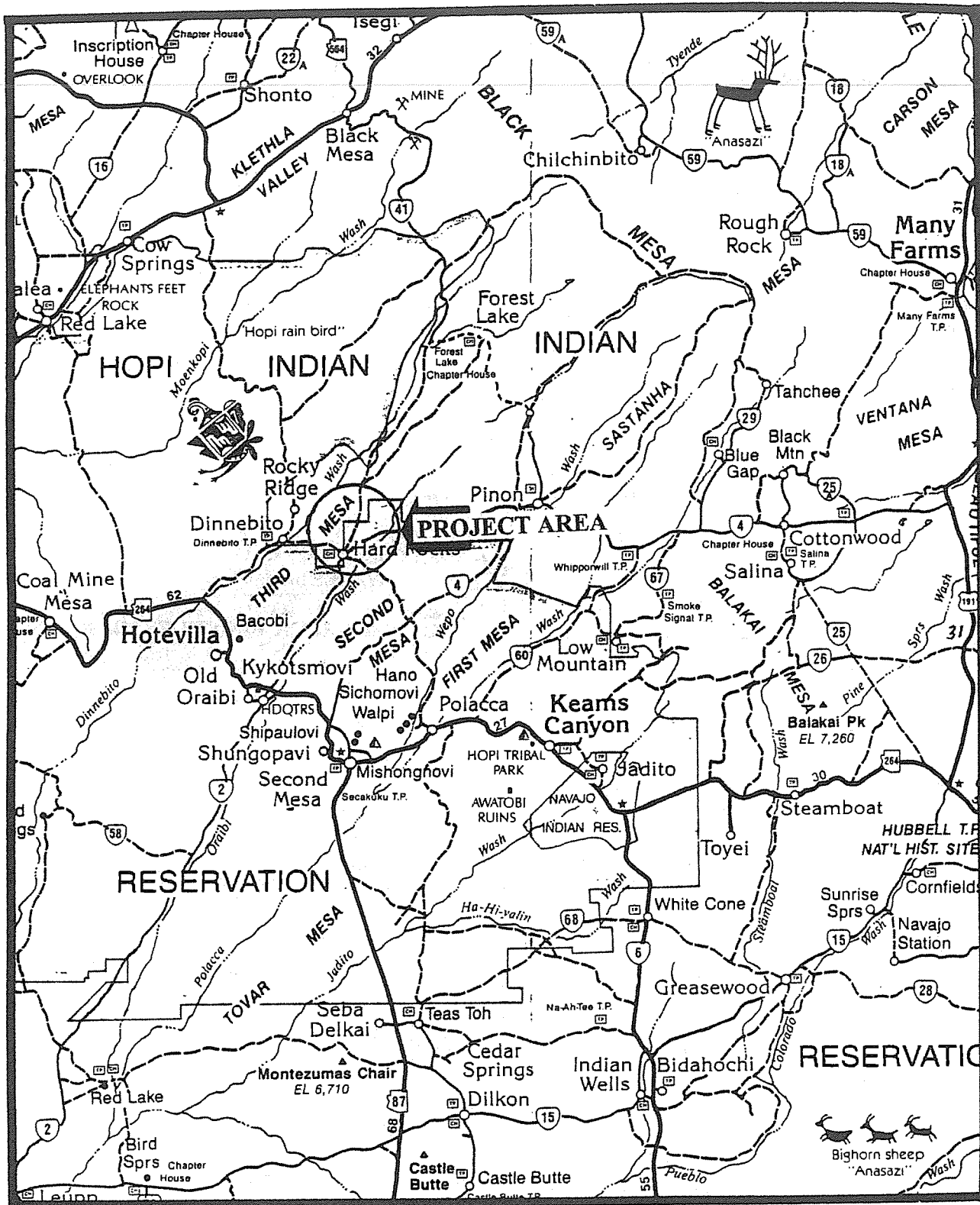


Figure 1. General project area on Navajo Tribal Trust Lands, Hardrock Chapter, Western Navajo Agency, Navajo County, Arizona.

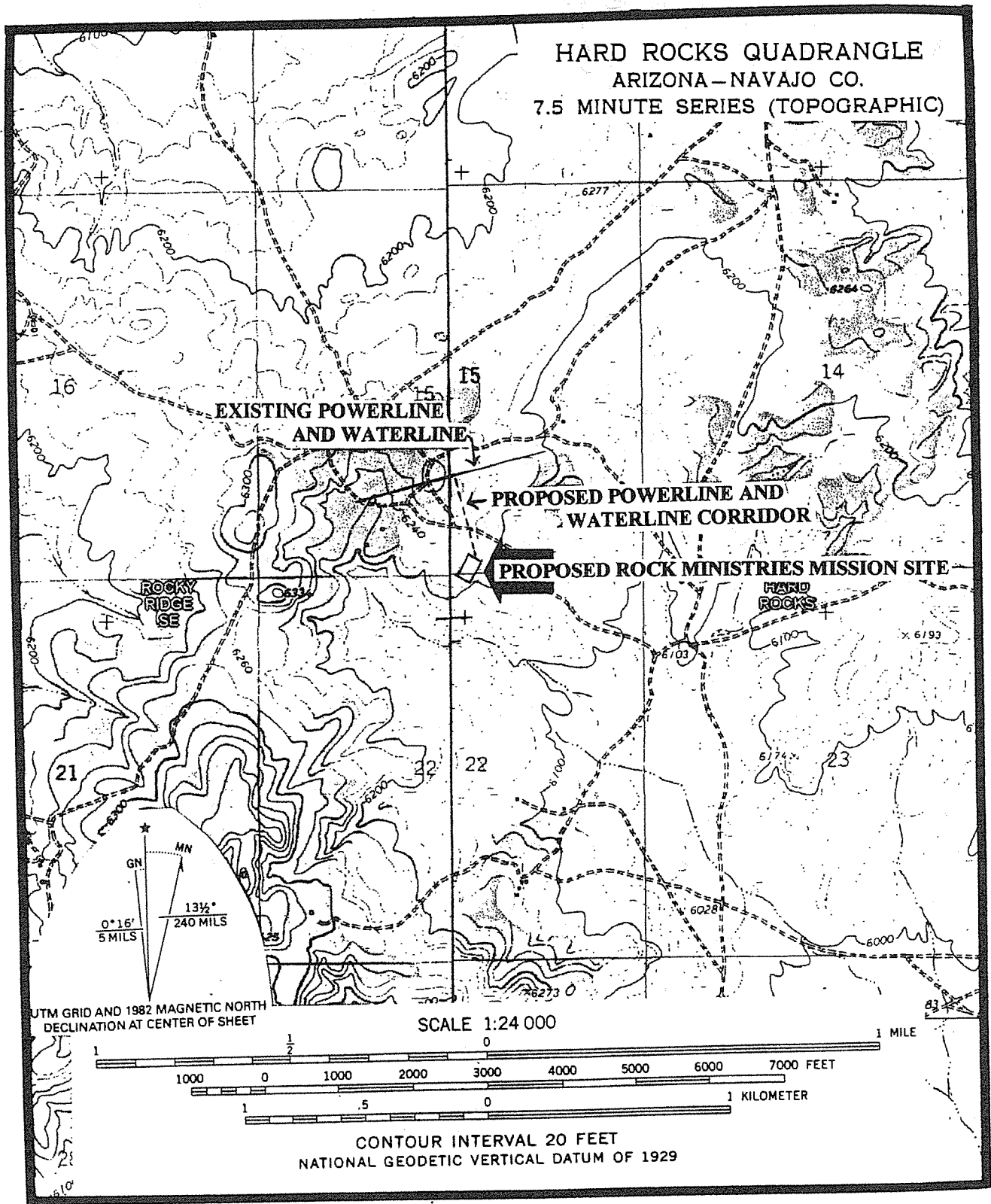


Figure 2. The project area plotted on USGS Hard Rocks Quadrangle, 7.5-minute series, Navajo County, Arizona.

1.50 Acres \pm
 DISTRICT 04, NAVAJO INDIAN RESERVATION
 LOCATED IN THE NE 1/4 OF SECTION 22 & SE 1/4 OF SECTION 15
 T. 31 N., R. 17 E., G.&S.R.M.
 HARDROCK, NAVAJO COUNTY, ARIZONA

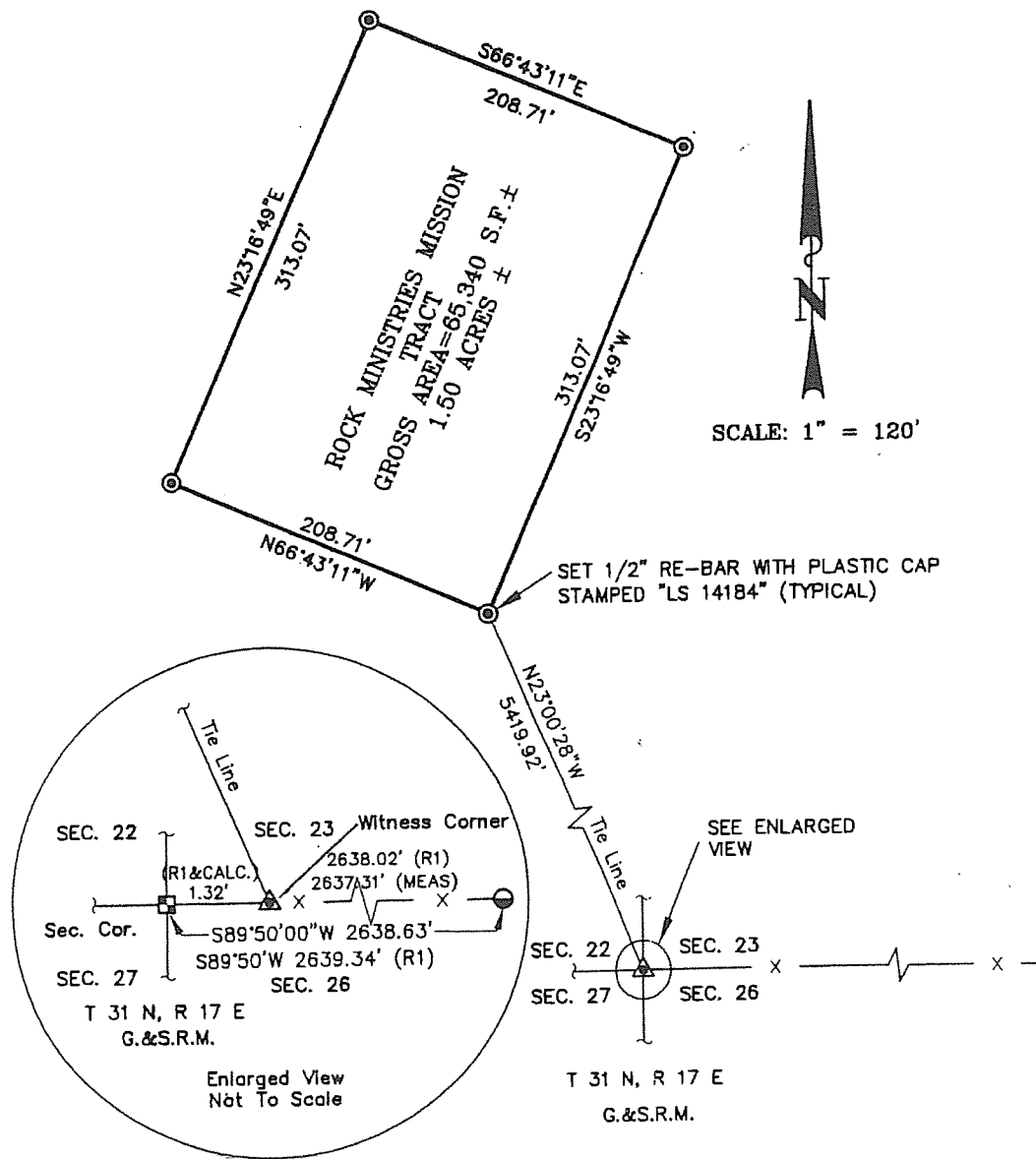


Figure 3. The existing Rock Ministries Mission on 1.50 acres of land.



THE NAVAJO NATION

P.O. Box 9000 • WINDOW ROCK, ARIZONA • 86515



PRESIDENT
JOE SHIRLEY, Jr.
VICE PRESIDENT
FRANK J. DAYISH, Jr.

21 May 2004

File#04ROCK01

Faith A. Jelle, Registered Agent
ROCK Ministries, Inc.
P.O. Box 169
Kykotsmovi, AZ 86039

SUBJECT: PROPOSED CONSTRUCTION OF A MISSION SITE
REACHING OUT WITH CHRIST'S KINGDOM, INC (ROCK MINISTRIES)
NE ¼ OF SECTION 22 & SE ¼ OF SECTION 15 T31N, R17E, G&S.R.M.
HARD ROCKS, NAVAJO COUNTY, AZ

Ms. Jelle:

The following information on species of concern¹ is provided in response to your 19 April 2004 request concerning the subject project, which consists of the proposed construction of a religious site known as Reaching Out With Christ's Kingdom, Inc. (ROCK Ministries). The 1.50-acre site is located at legal description NE ¼ of Section 22 & SE ¼ of Section 15, T31N, R17E, G.&S.R.M., Hardrock, Navajo County, AZ.

The project is not expected to affect any federally listed species or significantly impact any tribally listed species or other species of concern.

Potential impacts to **wetlands** should also be evaluated. The U.S. Fish & Wildlife Service's National Wetlands Inventory (NWI) maps should be examined to determine whether areas classified as wetlands are located close enough to the project site(s) to be impacted. In cases where the maps are inconclusive (e.g., due to their small scale), field surveys must be completed. For field surveys, wetlands identification and delineation methodology contained in the "Corps of Engineers Wetlands Delineation Manual" (Technical Report Y-87-1) should be used. When wetlands are present, potential impacts must be addressed in an environmental assessment and the Army Corps of Engineers, Phoenix office, must be contacted. NWI maps are available for examination at the NFWD's Natural Heritage Program (NHP) office, or may be purchased through the U.S. Geological Survey (order forms are available through the NHP). The NHP has complete


¹"Species of concern" include protected, candidate, and other rare or otherwise sensitive species, including certain native species and species of economic or cultural significance. For each species, the following tribal and federal statuses are indicated: Navajo Endangered Species List (NESL), federal Endangered Species Act (ESA), Migratory Bird Treaty Act (MBTA), and Eagle Protection Act (EPA). No legal protection is afforded species with only ESA candidate or NESL group 4 status; please be aware of these species during surveys and inform the NFWD of observations. Documentation that these species are more numerous or widespread than currently known, and addressing these species in project planning and management is important for conservation and may contribute to ensuring they will not be uplisted in the future. Species without ESA or NESL legal protection (e.g., NESL group 4 species) are only included in responses on a regular basis and may not be included in this response. Please refer to the NESL for a list of group 4 species; contact me if you need a copy.

coverage of the Navajo Nation, excluding Utah, at 1:100,000 scale; and coverage at 1:24,000 scale in the southwestern portion of the Navajo Nation.

This response is based on information in the Navajo Natural Heritage Program database; knowledge of staff biologists about the project area; the scope of the project; the USGS topographic map of the project area; and information you provided. Because the NFWD's information is continually updated, any given information response is only wholly appropriate for its respective request.

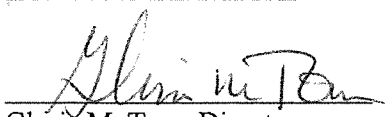
An invoice for this information is attached.

If you have any questions I may be reached at (928) 871-6472.




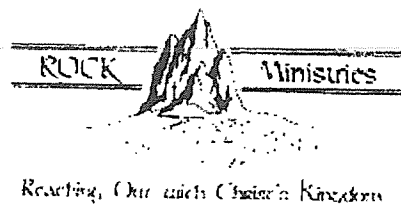
Sonja Detsoi, Wildlife Tech.
Natural Heritage Program
Department of Fish and Wildlife

CONCURRENCE



Gloria M. Tom, Director
Department of Fish & Wildlife
Division of Natural Resources

xc: file/chrono



Faith A. Jelle
P.O. Box 169
Kykotsmovi, AZ 86039

October 3, 2005

Rita Whitehorse-Larsen
Navajo Nation Department of Fish and Wildlife
P.O. Box 1480
Window Rock, Arizona 86515

RE: Biological Resources Compliance Form: Proposed Mission Site for the Reaching Out With Christ's Kingdom Ministries, Inc. (ROCK Ministries).

Dear Ms. Whitehorse-Larsen,

The proposed mission site is to be used for a Christian family Center under ROCK Ministries. This 1.5 acre site is located 3 ½ miles north of the Hardrock Chapter. It is to be used for the purpose of: Bible instruction, prayer, youth programs, worship, fellowship gatherings, small retreats, hosting ministry teams, leadership training, and community development projects. A letter was sent to the Navajo Fish and Wildlife Department (NFWD) requesting information regarding species of concern, dated April 19, 2004. After contacting the NFWD, this is the response I received dated May 21, 2004: **"The project is not expected to affect any federally listed species or significantly impact any tribally listed species or other species of concern."**

Therefore, ROCK Ministries hereby requests biological clearance for the proposed mission site lease. Should you have any questions, please contact me, Faith Jelle, at 928-725-3531.

Sincerely,

Faith A. Jelle
Youth Pastor
ROCK Minsitries, Inc.

CONCURRENCE:


Signature

Gloria M. Tom, Director
Navajo Fish and Wildlife Department
Division of Natural Resources



United States Department of the Interior

Bureau of Indian Affairs
Navajo Region
P. O. Box 1060
Gallup, New Mexico 87305



MC 620: Division of Environmental, Cultural & Safety Management

MAR - 1 2008


Ms. Eunice L. Tso
ETD, Inc. - Suite 201
2101 N. Fourth Street
Flagstaff, Arizona 86004

Dear Ms. Tso:

The Environmental Assessment (EA), EA-06-008 for the proposed ROCK Ministries Church Site Permit on 1.5 acres of Navajo Tribal Trust land in Hardrock, Navajo County, Arizona, has been reviewed in the Division of Environmental, Cultural and Safety Management, Navajo Regional Office. The proposed church, fellowship hall, guest/staff housing, car garage/shop and parking lot with associated utility extensions and a septic tank system, are proposed to be constructed on a site located along Navajo Route 41 approximately 3.5 miles north of the Hardrock Chapter House. A Finding of No Significant Impact (FONSI) has been determined for the proposed action which will not have a significant impact on the quality of the natural and human environment. An environmental impact statement for the proposed project is not required.

If you have questions, you may contact Ms. Harrilene J. Yazzie, Regional NEPA Coordinator, at (505) 863-8287.

Sincerely,


Acting Regional Director, Navajo

Enclosure

FINDING OF NO SIGNIFICANT IMPACT
ENVIRONMENTAL ASSESSMENT DOCUMENT, EA-06-008
ROCK MINISTRIES CHURCH SITE PERMIT

REACHING OUT WITH CHRIST'S KINGDOM MINISTRIES, INC.

Location: Hard Rocks, AZ, Quadrangle, USGS 7.5 Minute Series Map
Sections 15 & 22, T31N, R17E, G&SRM
Hardrock, Navajo County, Arizona

The proposed action is approval of a mission site permit by the Bureau of Indian Affairs for the construction of a new church facility with associated utility extensions on 1.5 acres of Navajo Tribal Trust land in Hard Rock, Navajo County, Arizona. The proposed project will consist of the construction of a church, fellowship hall, guest/staff housing, car garage/shop and parking lot with associated utility extensions and a septic tank system. The proposed project is located along Navajo Route 41 approximately 3.5 miles north of the Hardrock Chapter House. The project is sponsored by Reaching Out with Christ's Kingdom Ministries, Inc., P.O. Box 554, Second Mesa, Arizona 86043.

The environmental assessment (EA) was reviewed in the Division of Environmental, Cultural and Safety Management, Navajo Regional Office. Based on the environmental assessment, and the mitigation measures specified in the document, it is determined that the proposed project will not have a significant impact on the natural and human environment. Therefore, in accordance with the National Environmental Policy Act, Section 102 (2) (C), an environmental impact statement will not be required.

The following references, incorporated in the environmental assessment, serve as the bases for this decision:

1. Agency and public involvement was solicited, and environmental issues relative to the proposed project were identified. Alternative courses of action and mitigation measures were developed in response to environmental concerns and issues.
2. The EA disclosed the environmental consequences of the proposed and the "no action" alternatives.
3. In compliance with the Endangered Species Act, informal consultation was held with the Navajo Department of Fish and Wildlife (NDFW), Natural Heritage Program (NHP). The project is not expected to affect any federally listed species or significantly impact any tribally listed species or other species of concern (May 21, 2004 Letter from NDFW). The NDFW issued Biological Resources Compliance Form, NNDF&WL Review No. 006-030 indicating compliance with Tribal and federal laws protecting biological resources (Appendix A-BRCF).
4. Potential impacts to floodplains and wetlands by the proposed project have been evaluated in accordance with Executive Orders 11988 and 11990. The Dinnebito Wash is located about 2.5 miles

west of the proposed project site and the Oraibi Wash is about 3.1 miles east of the site. No wetland/riparian habitats occur on or near the proposed project site (EA, Part 3.2.1.). According to the Navajo Nation Department of Water Resources, no floodplain data exists for the proposed mission site area. Based on a site survey, it is highly unlikely that the site is located within a floodplain due to the elevation and distance relative to the nearest drainages (EA, Part 4.8.4.).

5. Agriculture-small farms are generally found near the Dinnebito Wash. No farming activities occur on or near the proposed mission site. No prime or unique farmlands are found on or near the proposed mission site (EA, Parts 3.4.3. and 4.4.5.).

6. Clean Water Act Compliance – CWA, Section 402(p) Storm Water Pollution Protection-during construction, project areas will experience increased run-off rates, localized soil erosion and potential for non-point source pollution during times of heavy precipitation. These impacts will be minor and short-term and shall be reduced through implementation of a Storm Water Pollution Prevention Plan (SWPPP) (EA, Part 4.2.1.).

7. In compliance with the National Historic Preservation Act of 1966, as amended, Section 106 consultation, and 36 CFR 800.9 (b), a cultural resources inventory was conducted on the project area by CSWTA on March 27, 2004. The Navajo Nation Historic Preservation Department (NNHPD) issued Cultural Resources Compliance Form (CRCF) NNHPD No. HPD-04-314 indicating “No historic properties affected” (Appendix B-CRCF).

In the event of a discovery [discovery means any previously unidentified or incorrectly identified cultural resources including, but not limited to, archaeological deposits, human remains, or locations reportedly associated with Native American religious/traditional beliefs or practices] all operations in the immediate vicinity of the discovery must cease, and the Navajo Nation Historic Preservation Department must be notified.

8. Relative to the Resource Conservation and Recovery Act, Subtitle C, Hazardous Waste, no RCRA Subtitle C sites occur on or near the proposed project site. No hazardous wastes shall be generated, used, stored, or handled on the mission site (EA, Part 4.7.1.).

9. In accordance with the Resource Conservation and Recovery Act, Subtitle D, Non-Hazardous Solid Waste, No RCRA Subtitle D sites occur on or near the proposed project site. The solid waste generated by the proposed project shall be disposed at the Hopi Solid Waste landfill located about 5 miles east of the Hardrock community (EA, Part 4.7.2.).

10. Relative to the Resource Conservation and Recovery Act, Subtitle I, Underground Storage Tanks (USTs), no RCRA Subtitle I sites occur on or near the proposed project site. No underground storage tanks shall be installed as part of the operation of the mission (EA, Part 4.7.3.).

11. Toxic Substances Control Act (TSCA) – No TSCA sites occur on or near the proposed project site. No toxic substances will be generated, used, stored or handled as part of the operation of the proposed project (EA, Part 4.7.5.).

12. Noise –some noise may be generated during construction of the facility. However, the noise will be short-term and will be limited from the hours of 8 am to 5 pm on weekdays. No impacts to existing sound and noise levels are anticipated as a result of granting the mission site permit and subsequent development activities (EA, Part 4.9.2).

13. Air Resources – the generation of dust during construction of the facilities will slightly degrade the air quality/visibility in the project site area. During construction water shall be applied to the area to reduce dust emissions. No impacts to the existing air quality or visibility are expected as a result of granting the mission site permit and subsequent development activities (EA, Part 4.3.1.).

14. Cumulative and secondary effects on soil, water, air, noise, vegetation, cultural resources, and wildlife resources (species and habitat) were considered, and the proposed mitigation measures were found to be acceptable.

15. In accordance with Executive Order 12898 on Environmental Justice, impacts to minority and low-income populations and communities have been considered by the Regional NEPA Coordinator, as have impacts to Indian Trust Resources.

The proposed action will provide a permanent place for local residents to meet and conduct worship services.

Louella G.W. Davis
for Regional NEPA Coordinator

2/23/2006
Date

APPLICATION FOR MISSION SITE (RELIGIOUS SITE) NAVAJO NATION LANDS

DATE: July 8, 2021

Reaching Out with Christ's Kingdom Ministries, Inc. (ROCK Ministries)
(NAME OF CHURCH)

PO Box 169, Kykotsmovi, AZ 86039
(ADDRESS)

hereby makes an application for a religious site covering approximately 1 acres of Navajo Nation land located in Hardrock, Navajo county, Arizona / New Mexico, as shown on the attached map.

After the local chapter approval of this application and with approval of land clearance given by the Navajo Land Department, a survey plat and legal description of the site prepared by a licensed or registered surveyor shall be submitted to the Navajo Land Department or the Bureau of Indian Affairs for review.

In Support of said application, the applicant hereby submits the following information:

- ☒ Supporting Chapter Resolution

☒ Land Use Consent

☒ Survey Plat

☒ Current Petition of Names

☒ Copy of Articles of Incorporation

☒ Other Supporting Documents

Detailed statement of the purpose(s) for which said Navajo Nation land shall be used. If a missionary or mission body proposes to establish facilities for educational, medical or other non-religious activities, this paragraph shall set forth fully the extent and character thereof:

This land shall be used for the purposes of:
Biblical Instruction, Worship, Fellowship Gatherings, Youth Programs, Seminars,
Family Gatherings, Small Retreats, Hosting Ministry & Work Teams,
Instruction in Woodworking and other skills.

Description of building and improvements to be placed on tribal land and the estimated cost thereof:

<u>1 residence (double-wide trailer 28' x 76')</u>	<u>\$ 54,000</u>
<u>Worship Center (Hogan 30' diameter; underconstruction)</u>	<u>\$ 5200</u>
<u>Workshop/ Office (20' x 60' underconstruction)</u>	<u>\$ 28,000</u>
<u>Garage (20' x 14' Not started)</u>	<u>?</u>
<u>Basketball Court (50' x 58') (Not started yet. Still fundraising)</u>	<u>\$ 27,500</u>
<u>Volleyball Court (30' x 59')</u>	<u>\$ 100</u>
<u>Gym(This we hope to build over the b-ball court: est.58' x 66')</u>	<u>?</u>
<u>Horse Corral/Hay Shed (corral available for youth events)</u>	<u>\$ 1000</u>
<u>Playground (2 play sets with swings and slides)</u>	<u>\$ 800</u>
<u>Pavilion/picnic area (not sure of size)</u>	<u>?</u>
<u>Staff Housing as needed and only if space allows.</u>	<u>?</u>

Applicant's plan for development of water and sewer:

Water, septic, and electric to be established through donations.

We now have NTUA water, Solar power, and the largest septic available. Cost: 15,000 approx.

All corporations must attach hereto a copy of their Articles of Incorporation. If foreign to the state where religious site is to be located, the corporation must supply a certified copy of their authority to do business in the state.

All corporations must furnish evidence of authority of the person(s) signing this application to execute papers on their behalf. Evidence should ordinarily be in the form of a general resolution of the Board of Directors certified by the Secretary over the seal of the corporation.

For the purpose of conducting business within the Navajo Reservation, all corporations must file their Articles of Incorporation with the Economic Development Commerce Department of the Navajo Nation. The Commerce Department will issue a corporate number to the church organization.


In all cases of applications on behalf of unincorporated bodies where documents do not explicitly give one individual authority to execute necessary papers, a power of attorney executed before a notary public by all associated parties for this purpose should be attached. If this is not supplied, all such persons must personally sign this application and all other documents submitted to the Navajo Agency.

Unincorporated applicants should submit articles depicting their organization, unless none exists, in which case an explanation of the nature of the organization should be listed on a separate sheet.

Applicant agrees to give preference to qualified local residents of the Navajo Nation for employment in the construction of any improvement on the church site if the permit is granted.

Faith A. Jelle

Authorized Agent (Print Name)


Authorized Agent (Signature)

PO Box 169, Kykotsmovi, AZ 86039

Address

(928) 419-0008

Phone Number

†wolvingbyfaith@yahoo.com

Email Address



NAVAJO NATION CORPORATION CODE

CERTIFICATE OF GOOD STANDING

To all to Whom these Presents Shall Come, Greetings:

I, the Director of the Business Regulatory Department, DO HEREBY CERTIFY
that

REACHING OUT WITH CHRIST'S KINGDOM MINISTRIES, INC.

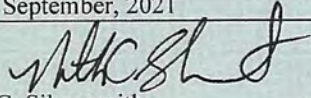
File Number: 100746


a Corporation organized under the laws of the Navajo Nation Corporation Act, did
incorporate on March 7th, 2003.

I FURTHER CERTIFY that this corporation has filed all affidavits and annual
reports and has paid all annual filing fees required to date and, therefore, is in good
standing within the Navajo Nation.



IN WITNESS WHEREOF, I have hereunto set
my hand and affixed the official seal of the
Navajo Nation Corporation Code. Done at
Window Rock, Arizona, the Capital of the
Navajo Nation, this 2nd
day of September, 2021 A.D.


Notah C. Silversmith
Director, Business Regulatory
Division of Economic Development



NAVAJO NATION CORPORATION CODE

CERTIFICATE OF AUTHORITY

To all to Whom these Presents Shall Come, Greeting:


I, the Director of the Business Regulatory Department, DO HEREBY
CERTIFY that

REACHING OUT WITH CHRIST'S KINGDOM MINISTRIES, INC.
File Number 100746

a CORPORATION organized under the laws of the STATE OF _____
_____ Arizona _____ was on the _____ 7th _____ day of
_____ March _____, 2003, authorized to transact business within
the Navajo Nation as FOREIGN CORPORATION.

I FURTHER CERTIFY that this corporation has filed all affidavits and
annual reports and paid all annual filing fees required to date and, therefore,
is in good standing within the Navajo Nation.

IN WITNESS WHEREOF, I have hereunto
set my hand and affixed the official seal
of the Navajo Nation Corporation Code.
Done at Window Rock, the Capital of the
the Navajo Nation, this _____ 7th _____
day of _____ March _____ 2003 A.D.



Edw M. Damon
for Director, Business Regulatory Department
Division of Economic Development

2001 FEB 12 P 1:43

FILED
File Number 100746
MAR 7 2001

ARTICLES OF INCORPORATION

of

Nonprofit Corporation Act

By Ellen M. Danson

ARTICLE Series Title

DATE APR 2/12/2001

TERM _____

DATE _____

Reaching Out with Christ's Kingdom Ministries, Inc.

-0978920-9

ARTICLE I

The name of the corporation shall be **Reaching Out with Christ's Kingdom Ministries, Inc.**

ARTICLE II

The purpose for which this corporation is organized shall include any or all lawful affairs for which corporation may be incorporated under the Nonprofit Corporation Act, A.R.S. 10-3202 et seq., including, but not limited to, charitable and religious purposes and to bring honor and glory to our Lord Jesus Christ.

ARTICLE III

The character affairs which Reaching Out with Christ's Kingdom Ministries intends to conduct in this state will include, but is not limited to: To provide Christian ministry to Native American's of North America and revitalization of Native churches through biblical education, counseling, support services, resource services, and the support of outreach efforts; all efforts will be to honor and glorify God..

ARTICLE IV

No part of the net earnings of the corporation shall inure to the benefit of, or be distributable to its members, directors, officers, or other private persons, except that the corporation shall be authorized and empowered to pay reasonable compensation for services rendered and to make payments and distribution in furtherance of the purposes set forth in Article II. No substantial part of the activities of the corporation shall be the carrying on of propaganda, or otherwise attempting to influence legislation, and the corporation shall not participate in, or intervene in (including the publishing or distribution of statement,) any political campaign on behalf of any candidate for public office. Notwithstanding any other provision of these Articles, the corporation shall not carry on any other activities not permitted to be carried on: (a) by a corporation exempt from Federal Income Tax under Section 501 (c) (3) of the Internal Revenue Code of 1954 (or the corresponding provision of any future United States Internal Revenue Law).

ARTICLE V

Upon the dissolution of the corporation, the Board of directors shall, after paying or making provision for the payment of all of the liabilities of the corporation, dispose of all its assets exclusively for the purposes of the corporation in such a manner, or to such organizations organized and operated exclusively for charitable, educational, religious or scientific purpose as shall at the time qualify as an exempt organization or organizations under Section 501 (c) (3) of the Internal Revenue Code of 1954 (or the corresponding provision of any future United States Internal Revenue Laws) as the board of Directors shall determine. Any such assets not disposed of shall be disposed of by the Superior Court of the county in which the principle office of the corporation is then located, exclusively for such purpose or to such organization or organizations, as said Court shall determine, which are organized and operated exclusively for such purpose.

ARTICLE VI

The power of indemnification under the Arizona Revised Statute shall not be denied or limited by the bylaws

ARTICLE VII

The initial board of directors shall consist of six (6) directors. The names and addresses of the persons who are to serve as the directors until the first annual meeting of the members, if a member corporation, or Board of directors, if the corporation has no members, or until their successors are elected and qualifies are:

James F. McCormack	PO Box 576	Second Mesa, Arizona 86043
Myrtis McCormack	PO Box 576	Second Mesa, Arizona 86043
Russell Toews	PO Box 711	Hotevilla, Arizona 86030
Cynthia Toews	PO Box 711	Hotevilla, Arizona 86030
Robin C. Jelle	PO Box 169	Kykotsmovi, Arizona 86039
Faith A. Jelle	PO Box 169	Kykotsmovi, Arizona 86039

The number of persons to serve on the board of directors thereafter shall be fixed by the Bylaws.

ARTICLE VIII

The street address of the known place of business of the Corporation is: Reaching Out with Christ's Kingdom, Junction of State Highways #87 ;and #264, PO Box 554, Second Mesa, Arizona, 86043.

ARTICLE IX

The name and address of the statutory agent is: James F. McCormack, Junction of State Highways #87 and #264, PO Box 576, Second Mesa, Arizona, 86043.

ARTICLE X

The names and addresses of each incorporator are as follows:

James F. McCormack	PO Box 576	Second Mesa, Arizona 86043
Myrtis McCormack	PO Box 576	Second Mesa, Arizona 86043
Russell Toews	PO Box 711	Hotevilla, Arizona 86030
Cynthia Toews	PO Box 711	Hotevilla, Arizona 86030
Robin C. Jelle	PO Box 169	Kykotsmovi, Arizona 86039
Faith A. Jelle	PO Box 169	Kykotsmovi, Arizona 86039

All powers, duties and responsibilities of the incorporators shall cease at the time of delivery of these Articles of Incorporation to the Arizona Corporation Commission.

ARTICLE XI

DISCRIMINATION: The corporation will not practice or permit discrimination on the basis of sex, age, race, national origin, religion, or physical handicap or disability.

ARTICLE XII

The corporation of Reaching Out with Christ's Kingdom _____ will ☒ will not have members.

Filed simultaneously with these Articles of Incorporation are initial certificates of disclosure, as required by subsection A, A.R.S. 10-3202.

EXECUTED this 7TH day of February, 2001 by all of the incorporators.

Signed: James F. McCormack

JAMES F. MCCORMACK
(Print Name Here)

2/7/01
(Date)

Signed: Myrtis J. McCormack

Myrtis J. McCormack
(Print Name Here)

2-7-01
(Date)

Signed: Russell Toews

Russell Toews
(Print Name Here)

2/7/01
(Date)

Signed: Cynthia A. Toews

Cynthia A. Toews
(Print Name Here)

2-7-01
(Date)

Signed: Robin C. Jelle

Robin C. Jelle
(Print Name Here)

2-7-01
(Date)

Signed: Faith A. Jelle

Faith A. Jelle
(Print Name Here)

2-7-01
(Date)

Acceptance of Appointment By Statutory Agent

The undersigned hereby acknowledges and accepts the appointment as statutory agent of the above-named corporation effective this 7TH day of FEBRUARY, 2001.

Signed: James F. McCormack

JAMES F. MCCORMACK
(Print Name Here)

2/7/01
(Date)

Date: 4-29-03

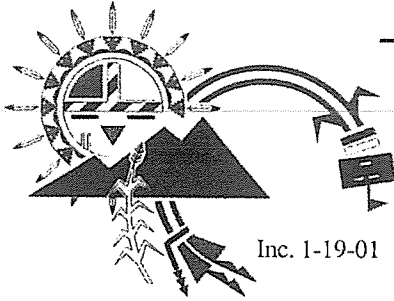
I, Council Delegate from District #4
herewith agree with the establishment of the mission
site by the Reaching out with Christ's Kingdom Ministries, Inc.
at Hardrock

[Should the Delegate oppose] My reason for opposing the establishment of
this Mission are as follows: _____

Signed

[Signature]
Council Delegate, District #4

Attested _____



TUBA CITY REGIONAL HEALTH CARE CORPORATION

167 North Main Street, P.O. Box 60
Tuba City, Arizona 86045-060
(928) 283-282

September 23, 2000

Faith A. Jelle
ROCK Ministries, INC
P.O. Box 169
Kykotsmovi, AZ 86039

RE: Sanitary Clearance for ROCK Ministries Mission

Dear Mrs. Jelle:

As requested by you, on September 1, 2004, I made a site visit to the location of the ROCK Ministries Mission. The site location is approximately 4.4 mile north of the Hardrock Chapter House (NE ¼ of section 22 & SE ¼ of section 15 T3 1N, R17E, G & S.R.M.). According to our conversation, the facility will be utilizing power and water from Navajo Tribal Utility Authorities (NTUA). Power and water lines are 1300 ft north of the proposed location. There are no sewer line within the area, but the facility will be installing a septic tank with a leach field.

Your request for a sanitary clearance for ROCK Ministries Mission is granted for the above location.


When you receive the architect blue print drawing for this facility, please submit your plans to our office for a plan review. The scope of this plan review is to identify environmental health and safety omission(s) from the plan set. It is the intent of this plan review to have required health and safety components included into the construction plans. The building should then be constructed as designed. The scope of this review does not include structural considerations such as roof snow loads and adequacy of foundation strength.

As the Health Advisor to the Navajo Nation, the Tuba City Regional Health Care Corporation, Office of Environmental Health uses the following latest national and local codes and standards to evaluate pre-construction plans for projects on Navajo Nation. Your building should also be designed and constructed according to these codes and standards.

1. Uniform Building Code (UBC)
2. Uniform Plumbing Code (UPC)
3. National Fire Protection Association 101 Life Safety Code
4. National Fire Protection Association 70 - National Electrical Code (NEC)
5. Americans with Disabilities Act (ADA)
6. Navajo Nation Food Sanitation Code


Please call our office at (928) 283-2844, if you have any questions.

Sincerely,



Roberta Goh
Environmental Health Officer III

Concurred by,



Angie Maloney, RS, MPH
District Sanitarian

XC: Ken Secord, Director, DEHS, Navajo Area Indian Health Service
File (Hardrock ROCK Ministries Mission)



NAVAJO TRIBAL UTILITY AUTHORITY
AN ENTERPRISE OF THE NAVAJO TRIBE

July 6, 2004

Mrs. Faith Jelle
Hard Rock Ministries, Inc.
P.O. Box 554
Second Mesa, AZ 86043

RE: Utility Clearance for Electric

Dear Mrs. Jelle,

This letter is in response to your request for a utility clearance for electric service at the Hard Rock Ministries, Inc. The proposed site is located 3.3 miles northwest of Hard Rock Chapter House, Hard Rock, Arizona.

The following observation were made:

ELECTRIC: The existing electric line (1-phase #1/0 A.C.S.R. 14.4 K.V.) is located approximately 1,200 feet north of the proposed site. The proposed site is feasible for electric service.

You are required to complete a Work Order Request and provide a copy of the business site lease. The enclosed Housewiring Affidavit form needs to be signed by the electrician who installed your meter loop. The electrician needs to indicate the type of load center that you will be using, which will determine if an upgrade to the overhead line will be necessary. An NTUA electrician will then proceed with a service entrance inspection upon receiving this affidavit form. You are advised not to build any permanent structure within 15 feet of the main NTUA electric line.

If you have any questions, please call me at (928) 283-5421 or 5442.

Sincerely,

NAVAJO TRIBAL UTILITY AUTHORITY

Julius Denetsosie, Engineering Technician
Tuba City Suboffice

JD/lt



NAVAJO TRIBAL UTILITY AUTHORITY

AN ENTERPRISE OF THE NAVAJO NATION

November 15, 2004

Ms. Faith Jelle
Hardrock Ministries, Inc.
PO Box 554
Second Mesa, Arizona. 86043

RE: Water/Wastewater Utility Clearance

Dear Ms. Jelle,

This letter is in response to your request for Utility Clearance for water and sewer lines for the proposed site at the Hard Rock Ministries, Inc. The proposed site is located 3.3 miles northwest of Hard Rock Chapter House, Hard Rock, Arizona

The following were observed on site:

WATER: A 6" PVC main waterline that is located northwest of the existing purposed site for the church. The waterline runs north to south approximately 1300 feet northwest of the property line. This will accommodate your facility.

SEWER: Not Feasible. (Septic Tank only)

NTUA has a standard for installing water and sewer lines. These standards for installing water and sewer lines will be followed at all times during the construction. In addition, there will be no permanent structure built within 15 feet of the main NTUA water and sewer lines.

If you have any question, please call me at (520) 283-5421.

Sincerely,

NAVAJO TRIBAL UTILITY AUTHORITY

Donald Crank, Water/Wastewater Foreman
Tuba City Suboffice

Document No. 017279

Date Issued: 09/17/2021

EXECUTIVE OFFICIAL REVIEW

Title of Document: Mission Site, R.O.C.K Ministries Contact Name: CHISCHILLY JR, STEVEN THOMAS

Program/Division: DIVISION OF NATURAL RESOURCES

Email: stchischilly@navajo-nsn.gov Phone Number: 928-871-6447

☐ **Business Site Lease** Sufficient Insufficient

1. Division: _____	Date: _____	□	□
2. Office of the Controller: _____	Date: _____	□	□
(only if Procurement Clearance is not issued within 30 days of the initiation of the E.O. review)			
3. Office of the Attorney General: _____	Date: _____	□	□

☐ **Business and Industrial Development Financing, Veteran Loans, (i.e. Loan, Loan Guarantee and Investment) or Delegation of Approving and/or Management Authority of Leasing transactions**

1. Division: _____	Date: _____	□	□
2. Office of the Attorney General: _____	Date: _____	□	□

☐ **Fund Management Plan, Expenditure Plans, Carry Over Requests, Budget Modifications**

1. Office of Management and Budget: _____	Date: _____	□	□
2. Office of the Controller: _____	Date: _____	□	□
3. Office of the Attorney General: _____	Date: _____	□	□

☐ **Navajo Housing Authority Request for Release of Funds**

1. NNEPA: _____	Date: _____	□	□
2. Office of the Attorney General: _____	Date: _____	□	□

☐ **Lease Purchase Agreements**

1. Office of the Controller: _____	Date: _____	□	□
(recommendation only)			
2. Office of the Attorney General: _____	Date: _____	□	□

☐ **Grant Applications**

1. Office of Management and Budget: _____	Date: _____	□	□
2. Office of the Controller: _____	Date: _____	□	□
3. Office of the Attorney General: _____	Date: _____	□	□

☐ **Five Management Plan of the Local Governance Act, Delegation of an Approving Authority from a Standing Committee, Local Ordinances (Local Government Units), or Plans of Operation/Division Policies Requiring Committee Approval**

1. Division: _____	Date: _____	□	□
2. Office of the Attorney General: _____	Date: _____	□	□

☐ **Relinquishment of Navajo Membership**

1. Land Department: _____	Date: _____	□	□
2. Elections: _____	Date: _____	□	□
3. Office of the Attorney General: _____	Date: _____	□	□

☐ **Land Withdrawal or Relinquishment for Commercial Purposes**

Sufficient Insufficient

1. Division: _____ Date: _____ ☐ ☐
2. Office of the Attorney General: _____ Date: _____ ☐ ☐

☐ **Land Withdrawals for Non-Commercial Purposes, General Land Leases and Resource Leases**

1. NLD _____ Date: _____ ☐ ☐
2. F&W _____ Date: _____ ☐ ☐
3. HPD _____ Date: _____ ☐ ☐
4. Minerals _____ Date: _____ ☐ ☐
5. NNEPA _____ Date: _____ ☐ ☐
6. DNR _____ Date: _____ ☐ ☐
7. DOJ _____ Date: _____ ☐ ☐

☐ **Rights of Way**

1. NLD _____ Date: _____ ☐ ☐
2. F&W _____ Date: _____ ☐ ☐
3. HPD _____ Date: _____ ☐ ☐
4. Minerals _____ Date: _____ ☐ ☐
5. NNEPA _____ Date: _____ ☐ ☐
6. Office of the Attorney General: _____ Date: _____ ☐ ☐
7. OPVP _____ Date: _____ ☐ ☐

☐ **Oil and Gas Prospecting Permits, Drilling and Exploration Permits, Mining Permit, Mining Lease**

1. Minerals _____ Date: _____ ☐ ☐
2. OPVP _____ Date: _____ ☐ ☐
3. NLD _____ Date: _____ ☐ ☐

☐ **Assignment of Mineral Lease**

1. Minerals _____ Date: _____ ☐ ☐
2. DNR _____ Date: _____ ☐ ☐
3. DOJ _____ Date: _____ ☐ ☐

☐ **ROW (where there has been no delegation of authority to the Navajo Land Department to grant the Nation's consent to a ROW)**

1. NLD _____ Date: _____ ☐ ☐
2. F&W _____ Date: _____ ☐ ☐
3. HPD _____ Date: _____ ☐ ☐
4. Minerals _____ Date: _____ ☐ ☐
5. NNEPA _____ Date: _____ ☐ ☐
6. DNR _____ Date: _____ ☐ ☐
7. DOJ _____ Date: _____ ☐ ☐
8. OPVP _____ Date: _____ ☐ ☐

☒ **OTHER: Mission Site**

1. NLD _____ Date: _____ ☐ ☐
2. F&W _____ Date: _____ ☐ ☐
3. HPD _____ Date: _____ ☐ ☐
4. NNEPA _____ Date: _____ ☐ ☐
5. DNR _____ Date: _____ ☐ ☐
6. DOJ 12/15/21 VP 11/15/21 Date: 11/15/21 ☒ ☐
7. DOJ (ic) VP 12/1/21 Date: 12/1/21 ☒ ☐
8. OPVP _____ Date: 12/15/21 ☒ ☐

General Land Development Department (GLDD)
Navajo Land Title, NLTDS and GLDD:
Document Information

Document Information

Document Name:	002_H002_00017279_ROCK Ministries, Inc. Mission Site.zip	
Revision:		
Version:	1	
Document Desc:	ROCK Ministries, Inc. Mission Site	
Document Author:	Stevie Hudson GLDD (NLTDS and GLDD)	
Document Status:	Pending Verification	
DocumentType:	EOR 164 Document (controlled)	
Effective Date:	20-Sep-2021	
Expires:	Never	
Uploaded from:	General Land Development Department (GLDD)	
Folder Name:		17279
Size:	7806 KB	
Date Uploaded:	20-Sep-2021	
Maintained by:	Project Management Team	

No Document Distribution Locations

Tier 1 Document Voting Results

User Name (Facility)	Job Title	Department	Vote Cast	Comments	Replies	Vote Date
Dariel Yazzie-NNEPA (NLTDS and GLDD)	Environmental Program Supervisor	Navajo Nation EPA	Approved	<i>no comments</i>	<i>No Reply</i>	01-Oct-2021
Eugenia Quintana EPA (NLTDS and GLDD)	Environmental Department Manager	Navajo Nation EPA	Approved	1. See attached comments.	1.	08-Oct-2021
Leanna Begay (NLTDS and GLDD)	NNDFW (Reviewer)	Navajo Nation Fish and Wildlife	Approved	1. Renewal of Mission Site, NDFWL Rw. No. 006 030. Permit is reviewed every 5 years... per Terms and Conditions.	1.	20-Oct-2021
Najamh Tariq (NLTDS and GLDD)	Branch Director (Reviewer)	Department of Water Resources	Approved	<i>no comments</i>	<i>No Reply</i>	06-Oct-2021
Patrick Antonio EPA (NLTDS and GLDD)	Principal Hydrologist	Navajo Nation EPA	Approved	1. There appear to be no stream or drainages impacted by mission development. Various documents state lot size at 1 acre others have it at 1.5 acres. Total land surface disturbance greater than 1.0 acre requires coverage under the federal Construction General permit (water line construction may add to acres disturbed). Sanitary Clearance is from September 2000 so septic system installation must comply with Domestic Wastewater Regulations.	1.	21-Sep-2021
Rebecca Gilchrist MIN (NLTDS and GLDD)	Senior Mining Engineer (Reviewer)	Minerals Department	Approved	<i>no comments</i>	<i>No Reply</i>	08-Oct-2021
Tamara Billie NNHP (NLTDS and GLDD)	Senior Archeologist (Reviewer)	Navajo Nation Heritage and Historic Preservation Department	Approved	1. HPD-04-314	1.	22-Sep-2021
Warren Roan - EPA (NLTDS and GLDD)	Environmental Department Manager	Navajo Nation EPA	Approved	1. The WRCD has reviewed the project plans and there are no concerns regarding UST/AST or Leaking USTs. However, if solid waste is generated during the construction of the facility, then the owner/operator will need comply with the Navajo Nation Solid Waste Act for proper disposal.	1.	03-Nov-2021
Yolanda Barney NNEPA (NLTDS and GLDD)	Environmental Program Manager	Navajo Nation EPA	Approved	1. Please see attached memorandum approving this document with conditions.	1.	06-Oct-2021

Tier 2 Document Voting Results

User Name (Facility)	Job Title	Department	Vote Cast	Comments	Replies	Vote Date
David Mikesic (NLTDS and GLDD)	Navajo Nation Zoologist (Approver)	Navajo Nation Fish and Wildlife	Approved	1. The BRCF from 2005 found no biological resources expected to be impacted by this project	1.	03-Nov-2021
Richard Begay NNHP (NLTDS and GLDD)	Department Manager III (Approver)	Navajo Nation Heritage and Historic Preservation Department	Approved	<i>no comments</i>	<i>No Reply</i>	03-Nov-2021
Robert Allan DNR (NLTDS and GLDD)	Attorney (Approver)	Division of Natural Resources	Approved	<i>no comments</i>	<i>No Reply</i>	10-Nov-2021
Steven Prince MIN (NLTDS and GLDD)	Principal Petroleum Engineer (Approver)	Minerals Department	Approved	<i>no comments</i>	<i>No Reply</i>	03-Nov-2021
Valinda Shirley - NNEPA (NLTDS and GLDD)	Executive Director of Navajo Nation EPA	Navajo Nation EPA	Approved	<i>no comments</i>	<i>No Reply</i>	05-Nov-2021
W. Mike Halona (NLTDS - Admin)	NLD Department Manager III	NLD	Approved	<i>no comments</i>	<i>No Reply</i>	05-Nov-2021



NAVAJO NATION DEPARTMENT OF JUSTICE

DOCUMENT REVIEW REQUEST FORM



☐ RESUBMITTAL

DOJ
11/16/21 2:42pm
DATE / TIME
☐ 7 Day Deadline
DOC #: 17279
SAS #:
UNIT: NLR

*** FOR NNDJ USE ONLY - DO NOT CHANGE OR REVISE FORM. VARIATIONS OF THIS FORM WILL NOT BE ACCEPTED. ***

CLIENT TO COMPLETE

DATE OF REQUEST: 11/16/2021 DIVISION: Division Natural Resources
CONTACT NAME: Michelle Hoskie or Stevie Hudson DEPARTMENT: General Land Development Department
PHONE NUMBER: 871-6447 or 871-6423 E-MAIL: michellehoskie@navajo-nsn.gov

TITLE OF DOCUMENT: EOR# 17279 R.O.C.K. Ministries Mission Site Permit Application

DOJ SECRETARY TO COMPLETE

DATE/TIME IN UNIT: 11-17-21 8:37 AM REVIEWING ATTORNEY/ADVOCATE: Min chie 11-26-21

DATE TIME OUT OF UNIT: 12-01-21 1:08

DOJ ATTORNEY / ADVOCATE COMMENTS

Document is legally sufficient.

REVIEWED BY: (Print)	Date / Time	SURNAMED BY: (Print)	Date / Time
Imire Hae	11-29-21	VBlackhat	12/1/21 8:56am

DOJ Secretary Called: Michelle for Document Pick Up on 12-01-21 at 1:08 PM By: CN

PICKED UP BY: (Print) DATE / TIME:

NNDJ/DRRF-July 2013

-GLDD-

